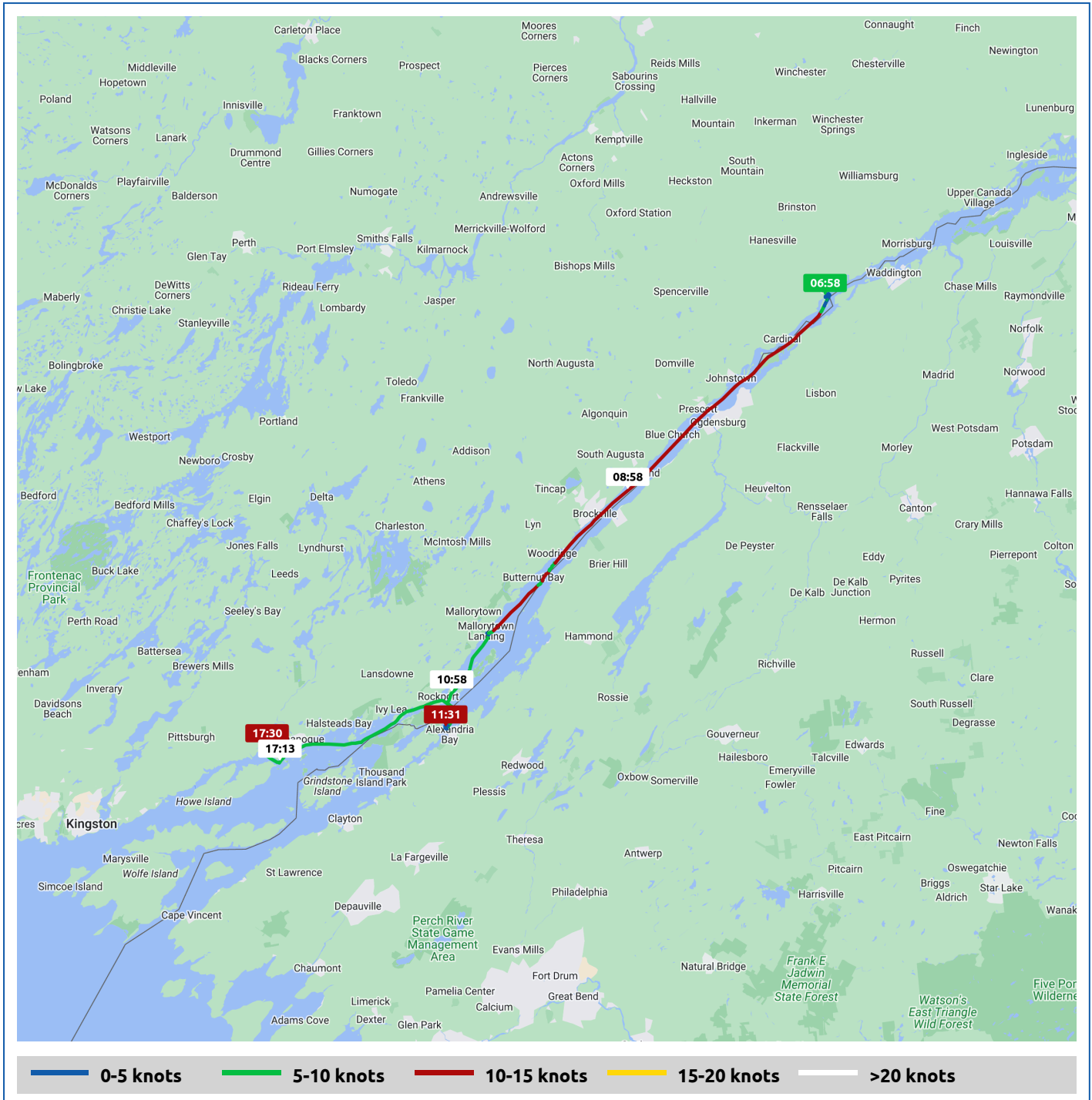


Rock n' Gipp

30 July 2024









Voyages	Underway (hours)	Duration (hours)	Distance (mi)	Average Speed (knots)	Max Speed (knots)
2	6:50	7:22	67.9	8.6	14.5







Voyage	Skipper	Passengers/Crew	Commenced	Completed
44° 50.27' N, 75° 18.76' W to 44° 20.68' N, 75° 55.44' W	Roxie & Jerry G		06:58	11:47




 Weather on departure 63.8°F, Wind 2kn S	 Weather on arrival 82.8°F, Wind 3kn S
--	--

Voyage Log	Time	From Start		Interval
		Duration (hours)	Distance (mi)	Avg Speed (knots)
Started voyage at 44° 50.23' N, 75° 18.82' W	06:58	0:00		
 63.8°F, Wind 2kn S	06:58	0:00		
44° 45.57' N, 75° 25.05' W	07:58	1:00	8.5	7.4
 67.1°F, Wind 2kn S	07:58	1:00		
Passed under Ogdensburg-Prescott International Bridge	08:11	1:13	11.3	11.5
 70.9°F, Wind 2kn S	08:59	2:00		
44° 35.10' N, 75° 40.77' W	09:11	2:13	26.2	12.9
 76.0°F, Wind 2kn SSE	09:59	3:01		
44° 27.15' N, 75° 51.31' W	10:11	3:13	39.2	11.2
 80.4°F, Wind 2kn S	10:59	4:01		
44° 21.69' N, 75° 54.75' W	11:12	4:14	46.8	6.6
Stopped voyage at 44° 20.68' N, 75° 55.44' W	11:47	4:49	48.4	2.5
 82.8°F, Wind 3kn S	11:47	4:49		



Voyage	Skipper	Passengers/Crew	Commenced	Completed
44° 20.68' N, 75° 55.44' W to Clark's Marina	Roxie & Jerry G		15:13	17:46

 Weather on departure 87.0°F, Wind 4kn SSW	 Weather on arrival 83.9°F, Wind 5kn S
--	--

Voyage Log	Time	From Start		Interval
		Duration (hours)	Distance (mi)	Avg Speed (knots)
Started voyage at 44° 20.62' N, 75° 55.48' W	15:13	0:00		
87.0°F, Wind 4kn SSW	15:13	0:00		
44° 20.48' N, 76° 1.55' W	16:13	1:00	8.4	7.3
 85.9°F, Wind 5kn SW	16:13	1:00		
44° 18.26' N, 76° 11.42' W	17:13	2:00	17.3	7.8
 84.1°F, Wind 5kn SSW	17:13	2:00		
Arrived Clark's Marina	17:30	2:17	19.5	6.8
Stopped voyage at Clark's Marina	17:46	2:32	19.6	0.3
 83.9°F, Wind 5kn S	17:46	2:32		