



Voyages	Underway (hours)	Duration (hours)	Distance (mi)	Average Speed (knots)	Max Speed (knots)
2	5:48	6:00	42.6	6.4	10.0





Voyage	Skipper	Passengers	Commenced	Completed
Smith's Yacht Basin to St. Andrews Marina	Roxie & Jerry G		08:23	08:32

<div></div> <div>Weather on departure 47.4°F, Wind 10kn NW</div>	<div></div> <div>Weather on arrival 47.7°F, Wind 10kn NW</div>
---	---

Voyage Log	Time	From Start		Interval
		Duration (hours)	Distance (mi)	Avg Speed (knots)
Started voyage at Smith's Yacht Basin	07:01	-1:-21		
47.4°F, Wind 10kn NW	08:23	0:00		
Departed Smith's Yacht Basin	08:23	0:00	0.1	0.1
Arrived St. Andrews Marina	08:27	0:04	0.3	2.4
Stopped voyage at St. Andrews Marina	08:32	0:08	0.3	0.0
47.7°F, Wind 10kn NW	08:32	0:08		

Voyage	Skipper	Passengers	Commenced	Completed
St. Andrews Marina to 29° 52.83' N, 85° 13.29' W	Roxie & Jerry G		09:57	15:48










Weather on departure

49.2°F, Wind 9kn NW



Weather on arrival

59.6°F, Wind 8kn NW

Voyage Log	Time	From Start		Interval
		Duration (hours)	Distance (mi)	Avg Speed (knots)
Started voyage at St. Andrews Marina	09:32	0:-25		
 49.2°F, Wind 9kn NW	09:57	0:00		
Departed St. Andrews Marina	09:57	0:00	0.1	0.2
Arrived Saint Andrew Bay	10:02	0:05	0.7	6.8
Departed Saint Andrew Bay	10:21	0:24	3.2	6.9
 51.3°F, Wind 9kn NW	10:57	1:00		
Arrived East Bay	11:01	1:04	8.2	6.5
 54.5°F, Wind 8kn NW	11:57	2:00		
30° 3.67' N, 85° 30.17' W	12:01	2:04	15.7	6.5
Departed East Bay	12:07	2:10	16.5	6.5
 56.9°F, Wind 7kn NW	12:58	3:00		
30° 2.63' N, 85° 24.50' W	13:08	3:10	23.9	6.4
 58.1°F, Wind 7kn WNW	13:58	4:01		
29° 57.90' N, 85° 22.03' W	14:08	4:11	30.9	6.1
 59.3°F, Wind 7kn WNW	14:58	5:01		
29° 54.46' N, 85° 16.90' W	15:08	5:11	38.2	6.3
Stopped voyage at 29° 52.83' N, 85° 13.29' W	15:48	5:51	42.4	5.5
 59.6°F, Wind 8kn NW	15:48	5:51		