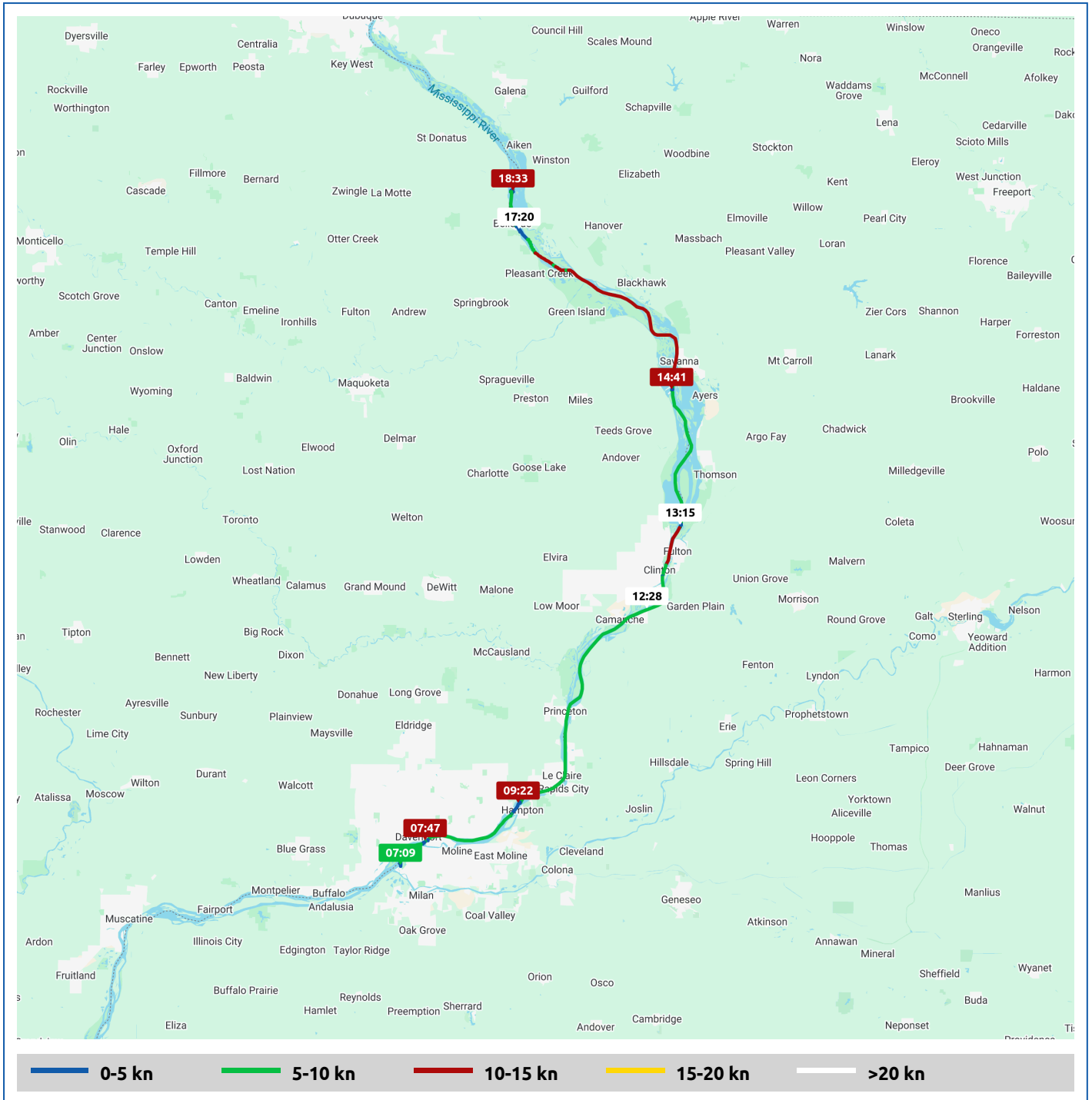


Rock n' Gipp

28 September 2024



Voyages	Underway (hours)	Duration (hours)	Distance (mi)	Average Speed (knots)	Max Speed (knots)
4	9:04	10:46	80.2	7.7	14.4







Rock n' Gipp

28 September 2024





Voyage	Skipper	Passengers/Crew	Commenced	Completed
41° 29.21' N, 90° 36.24' W to 41° 31.09' N, 90° 33.84' W	Roxie & Jerry G		07:09	08:03




 <p>Weather on departure 59.2°F, Wind 10kn NNE</p>	 <p>Weather on arrival 61.0°F, Wind 11kn NNE</p>
--	--

Voyage Log	Time	From Start		Interval
		Duration (hours)	Distance (mi)	Avg Speed (knots)
Started voyage at 41° 29.28' N, 90° 36.33' W	07:09	0:00		
 59.2°F, Wind 10kn NNE	07:09	0:00		
Stopped voyage at 41° 31.09' N, 90° 33.84' W	08:03	0:54	3.4	3.3
 61.0°F, Wind 11kn NNE	08:03	0:54		





Voyage	Skipper	Passengers/Crew	Commenced	Completed
41° 31.10' N, 90° 33.84' W to 41° 33.83' N, 90° 24.94' W	Roxie & Jerry G		08:08	09:38







 <p>Weather on departure 61.8°F, Wind 10kn NNE</p>	 <p>Weather on arrival 66.2°F, Wind 13kn NNE</p>
--	--

Voyage Log	Time	From Start		Interval
		Duration (hours)	Distance (mi)	Avg Speed (knots)
Started voyage at 41° 31.16' N, 90° 33.74' W	08:09	0:00		
 61.8°F, Wind 10kn NNE	08:09	0:00		
41° 33.39' N, 90° 25.30' W	09:09	1:00	8.5	7.3
 64.5°F, Wind 12kn NNE	09:09	1:00		
Stopped voyage at 41° 33.83' N, 90° 24.94' W	09:38	1:29	9.1	1.1
 66.2°F, Wind 13kn NNE	09:38	1:29		





Voyage	Skipper	Passengers/Crew	Commenced	Completed
41° 33.83' N, 90° 24.94' W to 42° 3.62' N, 90° 10.20' W	Roxie & Jerry G		10:04	14:57


 <p>Weather on departure 68.4°F, Wind 11kn NNE</p>	 <p>Weather on arrival 79.8°F, Wind 13kn NNE</p>
--	--

Voyage Log	Time	From Start		Interval
		Duration (hours)	Distance (mi)	Avg Speed (knots)
Started voyage at 41° 33.84' N, 90° 24.86' W	10:04	0:00		
 68.4°F, Wind 11kn NNE	10:04	0:00		
41° 38.08' N, 90° 20.42' W	11:04	1:00	7.3	6.3
 72.5°F, Wind 13kn NNE	11:04	1:00		
41° 46.08' N, 90° 16.60' W	12:05	2:00	17.8	9.1
 75.7°F, Wind 14kn NNE	12:05	2:00		
41° 52.13' N, 90° 10.30' W	13:05	3:01	27.8	8.6
 78.0°F, Wind 14kn NNE	13:05	3:01		
41° 58.92' N, 90° 8.60' W	14:05	4:01	36.3	7.4
 79.8°F, Wind 14kn NNE	14:05	4:01		
Stopped voyage at 42° 3.62' N, 90° 10.20' W	14:57	4:53	42.2	6.0
 79.8°F, Wind 13kn NNE	14:57	4:53		



Voyage	Skipper	Passengers/Crew	Commenced	Completed
42° 3.62' N, 90° 10.22' W to 42° 17.82' N, 90° 25.40' W	Roxie & Jerry G		15:20	18:49

 <p>Weather on departure 80.6°F, Wind 12kn NNE</p>	 <p>Weather on arrival 71.6°F, Wind 6kn NNE</p>
--	---

Voyage Log	Time	From Start		Interval
		Duration (hours)	Distance (mi)	Avg Speed (knots)
Started voyage at 42° 3.61' N, 90° 10.10' W	15:20	0:00		
 80.6°F, Wind 12kn NNE	15:20	0:00		
42° 11.71' N, 90° 19.16' W	16:20	1:00	14.5	12.6
 79.8°F, Wind 11kn NNE	16:20	1:00		
42° 15.09' N, 90° 24.89' W	17:21	2:01	21.5	6.0
 77.6°F, Wind 10kn NNE	17:21	2:01		
42° 17.09' N, 90° 25.66' W	18:21	3:01	24.5	2.7
 74.1°F, Wind 7kn NNE	18:21	3:01		
Stopped voyage at 42° 17.82' N, 90° 25.40' W	18:49	3:29	25.9	2.6
 71.6°F, Wind 6kn NNE	18:49	3:29		