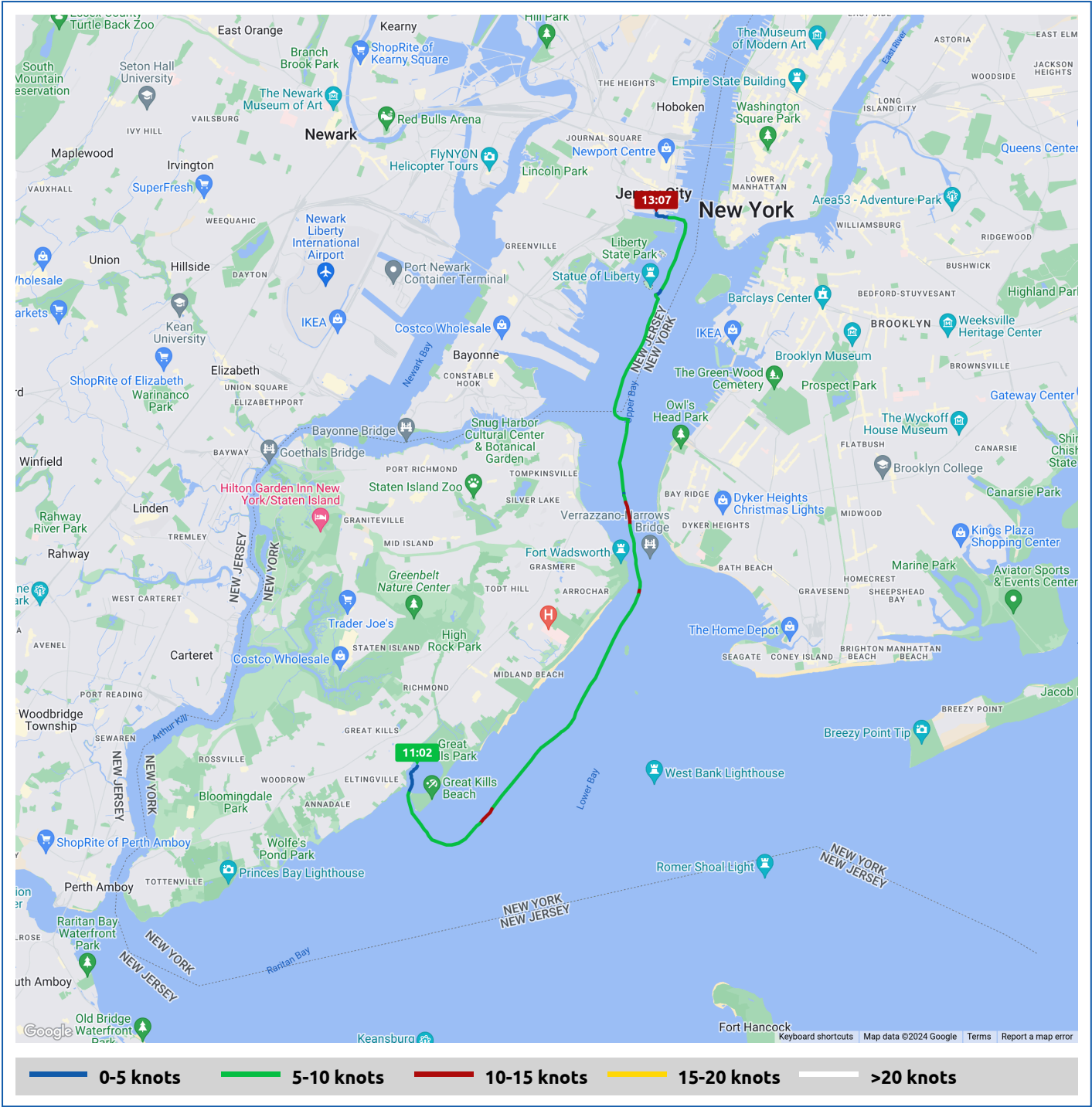










Voyages	Underway (hours)	Duration (hours)	Distance (mi)	Average Speed (knots)	Max Speed (knots)
1	2:05	2:21	18.0	7.5	10.8





Voyage	Skipper	Passengers	Commenced	Completed
Great Kills Yacht Club to Liberty Harbor RV Park	Roxie & Jerry G		11:01	13:22

 Weather on departure 69.8°F, Wind 6kn WNW	 Weather on arrival 73.9°F, Wind 7kn WNW
--	--

Voyage Log	Time	From Start		Interval
		Duration (hours)	Distance (mi)	Avg Speed (knots)
 69.8°F, Wind 6kn WNW	11:02	0:00		
Started voyage at 40° 32.61' N, 74° 8.26' W	11:02	0:00		
40° 35.91' N, 74° 2.91' W	12:02	1:00	9.1	7.9
 71.3°F, Wind 8kn WNW	12:02	1:00		
Passed under Verrazano Narrows Bridge	12:05	1:03	9.5	9.6
 73.3°F, Wind 8kn WNW	13:02	2:01		
40° 42.66' N, 74° 2.50' W	13:05	2:03	17.9	7.3
Arrived Liberty Harbor RV Park	13:05	2:04	18.0	1.9
Stopped voyage at Liberty Harbor RV Park	13:22	2:21	18.0	0.2
 73.9°F, Wind 7kn WNW	13:22	2:21		