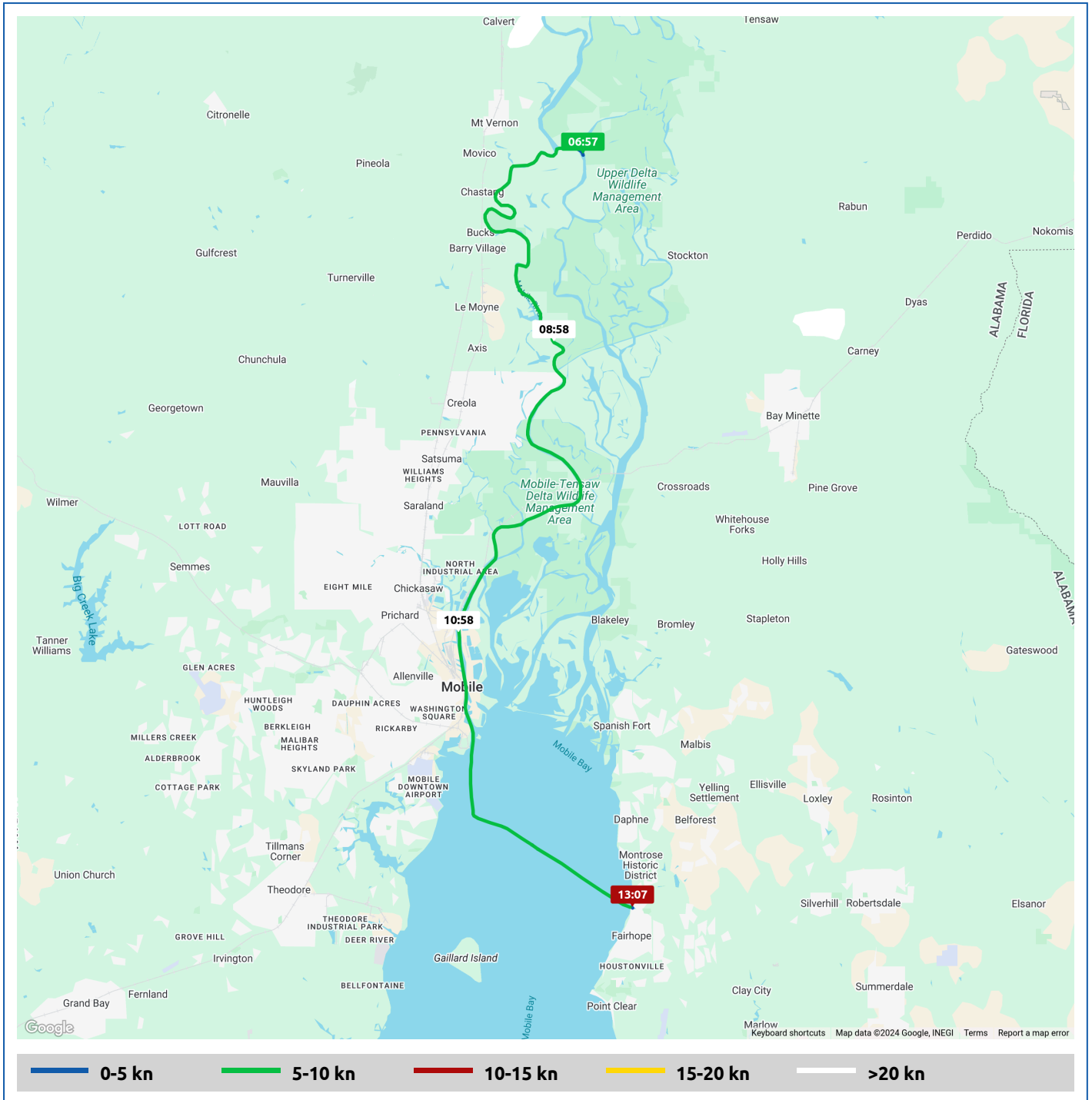


Rock n' Gipp

22 November 2024











Voyages	Underway (hours)	Duration (hours)	Distance (mi)	Average Speed (knots)	Max Speed (knots)
1	5:53	6:26	55.4	8.2	10.0





Voyage	Skipper	Passengers/Crew	Commenced	Completed
31° 3.73' N, 87° 56.51' W to Fairhope Docks Marina	Roxie & Jerry G		06:57	13:23

 Weather on departure 40.9°F, Wind 4kn NNW	 Weather on arrival 60.0°F, Wind 8kn NNW
--	--

Voyage Log	Time	From Start		Interval
		Duration (hours)	Distance (mi)	Avg Speed (knots)
Started voyage at 31° 3.79' N, 87° 56.52' W	06:57	0:00		
 40.9°F, Wind 4kn NNW	06:57	0:00		
Passed Mile 35	07:43	0:46	5.8	6.6
 45.4°F, Wind 6kn NNW	07:57	1:00		
Passed Mile 30	08:13	1:15	10.7	8.5
Passed Mile 25	08:42	1:45	15.4	8.3
 49.4°F, Wind 8kn N	08:58	2:00		
Passed under General WK Wilson Jr. Bridge	09:09	2:12	19.7	8.4
Passed Mile 20	09:17	2:19	20.9	8.4
Passed Mile 15	09:46	2:49	25.8	8.5
 53.0°F, Wind 8kn N	09:58	3:01		
Passed Mile 10	10:17	3:20	30.8	8.5
Arrived Mobile River	10:42	3:44	35.0	8.8
Passed Mile 5	10:47	3:49	35.8	8.7
 55.4°F, Wind 5kn NNW	10:58	4:01		
Passed Mile 0	11:14	4:16	40.7	9.4
Departed Mobile River	11:27	4:29	42.9	9.0
 57.5°F, Wind 10kn NNW	11:59	5:01		



Voyage Log	Time	From Start		Interval
		Duration (hours)	Distance (mi)	Avg Speed (knots)
30° 33.99' N, 87° 56.96' W	12:27	5:30	52.2	8.0
Arrived Fairhope Docks Marina	12:52	5:54	55.5	6.9
☀️ 59.4°F, Wind 8kn NNW	12:59	6:02		
Departed Fairhope Docks Marina	13:07	6:09	55.5	0.0
Arrived Fairhope Docks Marina	13:08	6:11	55.6	2.4
Stopped voyage at Fairhope Docks Marina	13:23	6:26	55.6	0.0
☀️ 60.0°F, Wind 8kn NNW	13:23	6:26		