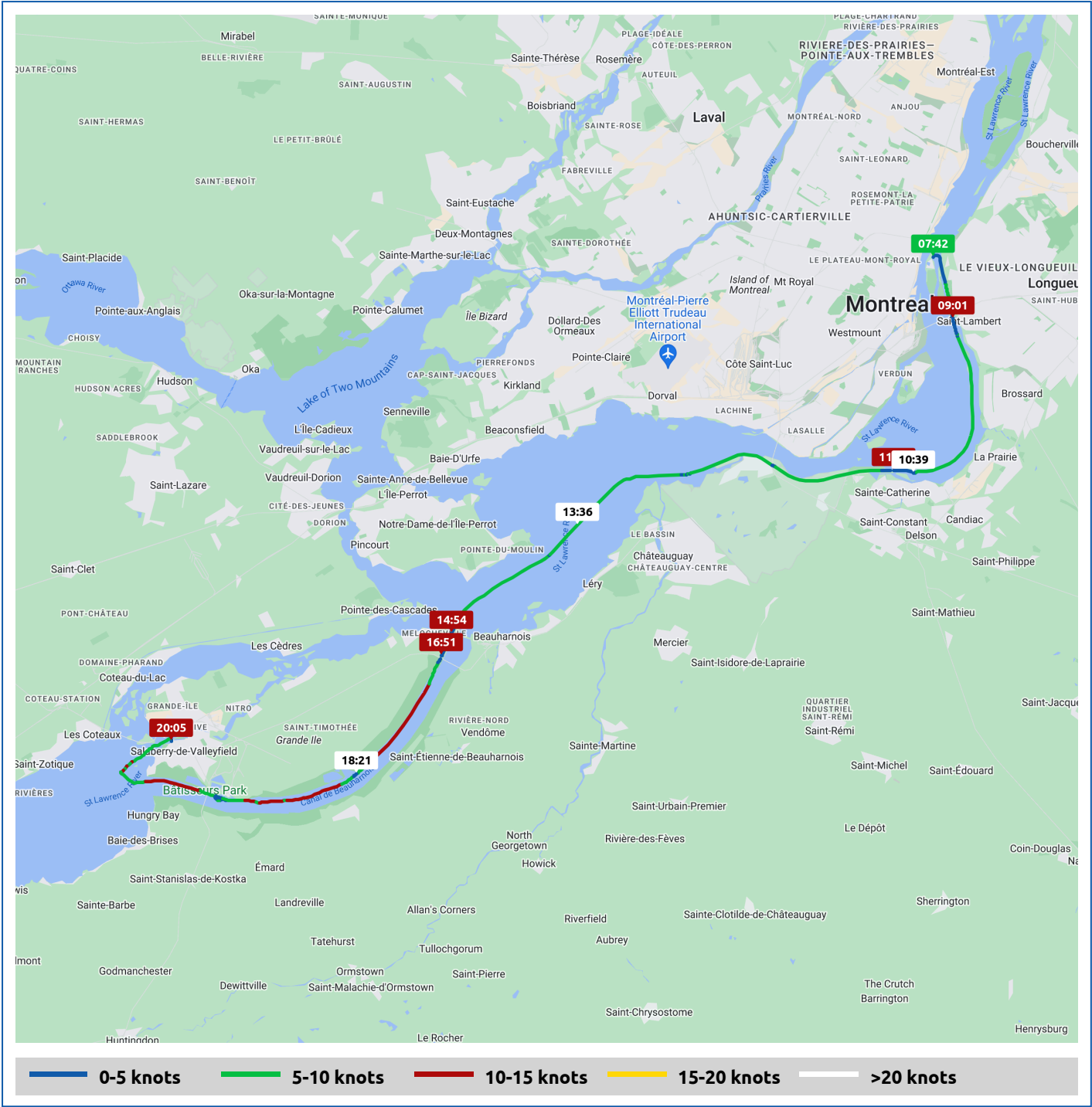








Voyages	Underway (hours)	Duration (hours)	Distance (mi)	Average Speed (knots)	Max Speed (knots)
6	7:42	9:50	50.7	5.7	13.5







Voyage	Skipper	Passengers	Commenced	Completed
Port de Plaisance la Ronde to 45° 29.82' N, 73° 31.04' W	Roxie & Jerry G		07:42	08:25



<div></div> <div>Weather on departure 63.7°F, Wind 3kn W</div>	<div></div> <div>Weather on arrival 66.5°F, Wind 4kn W</div>
--	--

Voyage Log	Time	From Start		Interval
		Duration (hours)	Distance (mi)	Avg Speed (knots)
Started voyage at Port de Plaisance la Ronde	07:42	0:00		
 63.7°F, Wind 3kn W	07:42	0:00		
Departed Port de Plaisance la Ronde	07:43	0:01	0.1	3.5
Passed under Pilier du Pont Jacques-Cartier	07:52	0:10	0.8	4.0
Stopped voyage at 45° 29.82' N, 73° 31.04' W	08:25	0:43	2.5	2.8
 66.5°F, Wind 4kn W	08:25	0:43		





Voyage	Skipper	Passengers	Commenced	Completed
45° 29.82' N, 73° 31.04' W to 45° 29.59' N, 73° 31.02' W	Roxie & Jerry G		08:43	09:01




<div></div> <div>Weather on departure 67.4°F, Wind 4kn W</div>	<div></div> <div>Weather on arrival 68.4°F, Wind 4kn W</div>
--	--

Voyage Log		Time	From Start		Interval
			Duration (hours)	Distance (mi)	Avg Speed (knots)
Started voyage at 45° 29.75' N, 73° 31.08' W		08:43	0:00		
	67.4°F, Wind 4kn W	08:43	0:00		
Stopped voyage at 45° 29.59' N, 73° 31.02' W		09:01	0:18	0.2	0.6
	68.4°F, Wind 4kn W	09:01	0:18		





Voyage	Skipper	Passengers	Commenced	Completed
45° 29.59' N, 73° 31.02' W to 45° 24.48' N, 73° 33.94' W	Roxie & Jerry G		09:30	11:19






<div></div> <div>Weather on departure 70.2°F, Wind 2kn WSW</div>	<div></div> <div>Weather on arrival 75.7°F, Wind 4kn WSW</div>
--	--

Voyage Log		Time	From Start		Interval
			Duration (hours)	Distance (mi)	Avg Speed (knots)
Started voyage at 45° 29.52' N, 73° 31.00' W		09:30	0:00		
	70.2°F, Wind 2kn WSW	09:30	0:00		
Passed under Champlain Bridge		09:49	0:19	1.9	5.1
	72.8°F, Wind 3kn WSW	10:30	1:00		
45° 24.46' N, 73° 33.16' W		10:49	1:19	7.7	5.0
Stopped voyage at 45° 24.48' N, 73° 33.94' W		11:19	1:49	8.3	1.1
	75.7°F, Wind 4kn WSW	11:19	1:49		





Voyage	Skipper	Passengers	Commenced	Completed
45° 24.48' N, 73° 33.94' W to 45° 18.96' N, 73° 55.14' W	Roxie & Jerry G		11:36	15:10



<div></div> <div>Weather on departure 76.7°F, Wind 4kn WSW</div>	<div></div> <div>Weather on arrival 83.0°F, Wind 6kn W</div>
--	--

Voyage Log		Time	From Start		Interval
			Duration (hours)	Distance (mi)	Avg Speed (knots)
Started voyage at 45° 24.49' N, 73° 34.03' W		11:36	0:00		
	76.7°F, Wind 4kn WSW	11:36	0:00		
45° 24.85' N, 73° 41.93' W		12:36	1:00	6.7	5.9
	78.1°F, Wind 5kn WSW	12:36	1:00		
	79.4°F, Wind 5kn WSW	13:36	2:00		
45° 22.61' N, 73° 49.13' W		13:37	2:00	13.4	5.8
	82.4°F, Wind 6kn W	14:36	3:00		
45° 19.42' N, 73° 54.92' W		14:37	3:01	19.5	5.2
Stopped voyage at 45° 18.96' N, 73° 55.14' W		15:10	3:34	20.1	0.9
	83.0°F, Wind 6kn W	15:10	3:34		





Voyage	Skipper	Passengers	Commenced	Completed
45° 18.96' N, 73° 55.14' W to 45° 18.18' N, 73° 55.63' W	Roxie & Jerry G		16:24	17:05





<div></div> <div>Weather on departure 83.9°F, Wind 7kn WSW</div>	<div></div> <div>Weather on arrival 83.8°F, Wind 7kn WSW</div>
--	--

Voyage Log		Time	From Start		Interval
			Duration (hours)	Distance (mi)	Avg Speed (knots)
Started voyage at 45° 18.90' N, 73° 55.19' W		16:25	0:00		
	83.9°F, Wind 7kn WSW	16:25	0:00		
Stopped voyage at 45° 18.18' N, 73° 55.63' W		17:05	0:41	0.9	1.2
	83.8°F, Wind 7kn WSW	17:05	0:41		



Voyage	Skipper	Passengers	Commenced	Completed
45° 18.18' N, 73° 55.63' W to Marina Valleyfield	Roxie & Jerry G		17:38	20:22

<div></div> <div>Weather on departure 82.5°F, Wind 7kn WSW</div>	<div></div> <div>Weather on arrival 74.8°F, Wind 4kn WSW</div>
--	--

Voyage Log		Time	From Start		Interval
			Duration (hours)	Distance (mi)	Avg Speed (knots)
Started voyage at 45° 18.12' N, 73° 55.67' W		17:38	0:00		
	82.5°F, Wind 7kn WSW	17:38	0:00		
45° 14.02' N, 74° 0.06' W		18:38	1:00	6.4	5.5
	80.2°F, Wind 6kn WSW	18:38	1:00		
45° 13.94' N, 74° 8.66' W		19:38	2:00	14.7	7.2
	77.2°F, Wind 4kn WSW	19:38	2:00		
Arrived Marina Valleyfield		20:04	2:26	19.2	9.1
Stopped voyage at Marina Valleyfield		20:22	2:43	19.3	0.3
	74.8°F, Wind 4kn WSW	20:22	2:43		