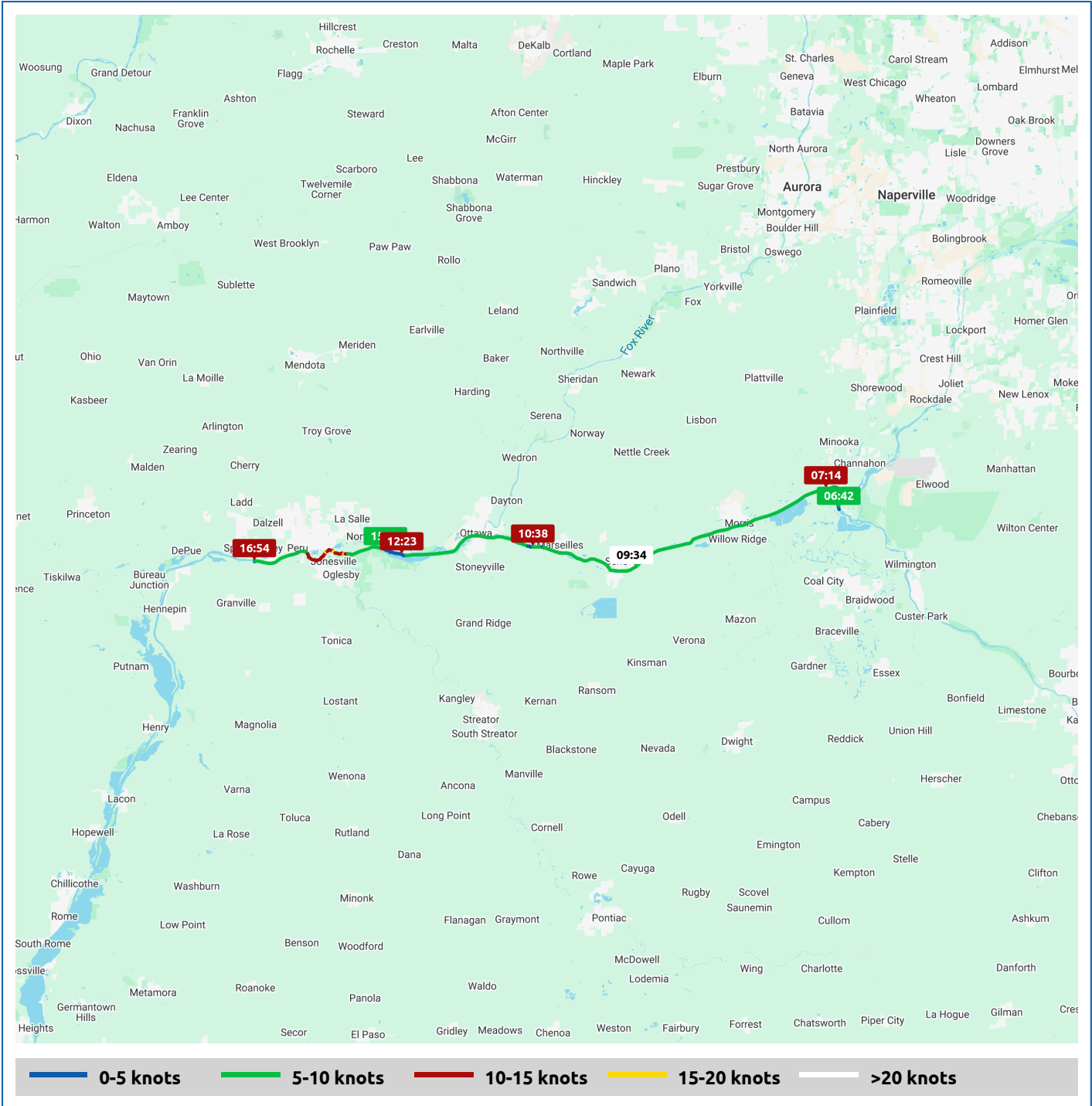








Voyages	Underway (hours)	Duration (hours)	Distance (mi)	Average Speed (knots)	Max Speed (knots)
6	6:26	8:04	54.1	7.3	15.2







Voyage	Skipper	Passengers/Crew	Commenced	Completed
41° 22.32' N, 88° 15.65' W to Dresden Island Lock	Roxie & Jerry G		06:41	07:30






<div></div> <div>Weather on departure 54.4°F, Wind 2kn NE</div>	<div></div> <div>Weather on arrival 56.8°F, Wind 3kn NE</div>
---	---

Voyage Log		Time	From Start		Interval
			Duration (hours)	Distance (mi)	Avg Speed (knots)
Started voyage at 41° 22.44' N, 88° 15.69' W		06:42	0:00		
	54.4°F, Wind 2kn NE	06:42	0:00		
Arrived Kankakee River Anchorage		06:45	0:03	0.2	3.9
Departed Kankakee River Anchorage		06:50	0:08	0.6	4.4
Arrived Dresden Island Lock		07:14	0:32	2.8	4.7
Stopped voyage at Dresden Island Lock		07:30	0:48	2.9	0.2
	56.8°F, Wind 3kn NE	07:30	0:48		





Voyage	Skipper	Passengers/Crew	Commenced	Completed
Dresden Island Lock to Marseilles Lock & Dam	Roxie & Jerry G		07:34	10:54




 Weather on departure 56.4°F, Wind 2kn ENE	 Weather on arrival 68.8°F, Wind 5kn E
--	--

Voyage Log		Time	From Start		Interval
			Duration (hours)	Distance (mi)	Avg Speed (knots)
Started voyage at 41° 23.88' N, 88° 17.05' W		07:34	0:00		
	56.4°F, Wind 2kn ENE	07:34	0:00		
Passed Mile 270		07:43	0:09	1.3	7.6
Passed Mile 265		08:16	0:42	6.4	8.1
	60.1°F, Wind 3kn E	08:34	1:00		
Passed Mile 260		08:51	1:17	11.3	7.2
Passed Mile 255		09:24	1:50	16.3	7.9
	64.3°F, Wind 4kn E	09:35	2:01		
Passed Mile 250		10:01	2:26	21.3	7.1
	67.9°F, Wind 5kn E	10:35	3:01		
Passed Mile 245		10:35	3:01	26.3	7.5
Arrived Marseilles Lock & Dam		10:38	3:04	26.6	6.1
Stopped voyage at Marseilles Lock & Dam		10:54	3:20	26.6	0.2
	68.8°F, Wind 5kn E	10:54	3:20		





Voyage	Skipper	Passengers/Crew	Commenced	Completed
Marseilles Lock & Dam to 41° 19.19' N, 88° 57.75' W	Roxie & Jerry G		11:02	12:39



<div></div> <div>Weather on departure 68.6°F, Wind 4kn E</div>	<div></div> <div>Weather on arrival 72.5°F, Wind 5kn E</div>
--	--

Voyage Log		Time	From Start		Interval
			Duration (hours)	Distance (mi)	Avg Speed (knots)
Started voyage at 41° 19.72' N, 88° 45.29' W		11:02	0:00		
	68.6°F, Wind 4kn E	11:02	0:00		
Passed Mile 240		11:34	0:32	4.4	7.2
	71.4°F, Wind 5kn E	12:03	1:00		
Passed Mile 235		12:06	1:03	9.2	7.9
Stopped voyage at 41° 19.19' N, 88° 57.75' W		12:39	1:37	11.6	3.7
	72.5°F, Wind 5kn E	12:39	1:37		





Voyage	Skipper	Passengers/Crew	Commenced	Completed
41° 19.19' N, 88° 57.74' W to 41° 19.33' N, 88° 58.71' W	Roxie & Jerry G		14:02	14:33



<div></div> <div>Weather on departure 74.3°F, Wind 6kn ENE</div>	<div></div> <div>Weather on arrival 74.8°F, Wind 5kn ENE</div>
--	--

Voyage Log		Time	From Start		Interval
			Duration (hours)	Distance (mi)	Avg Speed (knots)
Started voyage at 41° 19.18' N, 88° 57.91' W		14:03	0:00		
	74.3°F, Wind 6kn ENE	14:03	0:00		
Stopped voyage at 41° 19.33' N, 88° 58.71' W		14:33	0:31	0.7	1.2
	74.8°F, Wind 5kn ENE	14:33	0:31		





Voyage	Skipper	Passengers/Crew	Commenced	Completed
41° 19.33' N, 88° 58.71' W to Starved Rock Lock & Dam	Roxie & Jerry G		15:21	15:43

<div></div> <div>Weather on departure 75.3°F, Wind 5kn ENE</div>	<div></div> <div>Weather on arrival 75.5°F, Wind 5kn ENE</div>
--	--

Voyage Log		Time	From Start		Interval
			Duration (hours)	Distance (mi)	Avg Speed (knots)
Started voyage at 41° 19.35' N, 88° 58.81' W		15:21	0:00		
	75.3°F, Wind 5kn ENE	15:21	0:00		
Arrived Starved Rock Lock & Dam		15:26	0:05	0.2	2.6
Stopped voyage at Starved Rock Lock & Dam		15:43	0:22	0.4	0.4
	75.5°F, Wind 5kn ENE	15:43	0:22		



Voyage	Skipper	Passengers/Crew	Commenced	Completed
Starved Rock Lock & Dam to Spring Valley Boat Club	Roxie & Jerry G		15:45	17:10

<div></div> <div>Weather on departure 75.5°F, Wind 5kn ENE</div>	<div></div> <div>Weather on arrival 74.6°F, Wind 6kn ENE</div>
--	--

Voyage Log		Time	From Start		Interval
			Duration (hours)	Distance (mi)	Avg Speed (knots)
Started voyage at 41° 19.51' N, 88° 59.29' W		15:46	0:00		
	75.5°F, Wind 5kn ENE	15:46	0:00		
Passed Mile 230		15:53	0:07	0.9	6.6
Passed Mile 225		16:16	0:30	5.8	10.9
Passed Mile 220		16:44	0:58	10.6	9.1
	75.1°F, Wind 6kn ENE	16:46	1:00		
Arrived Spring Valley Boat Club		16:55	1:10	12.2	7.1
Stopped voyage at Spring Valley Boat Club		17:10	1:24	12.2	0.0
	74.6°F, Wind 6kn ENE	17:10	1:24		