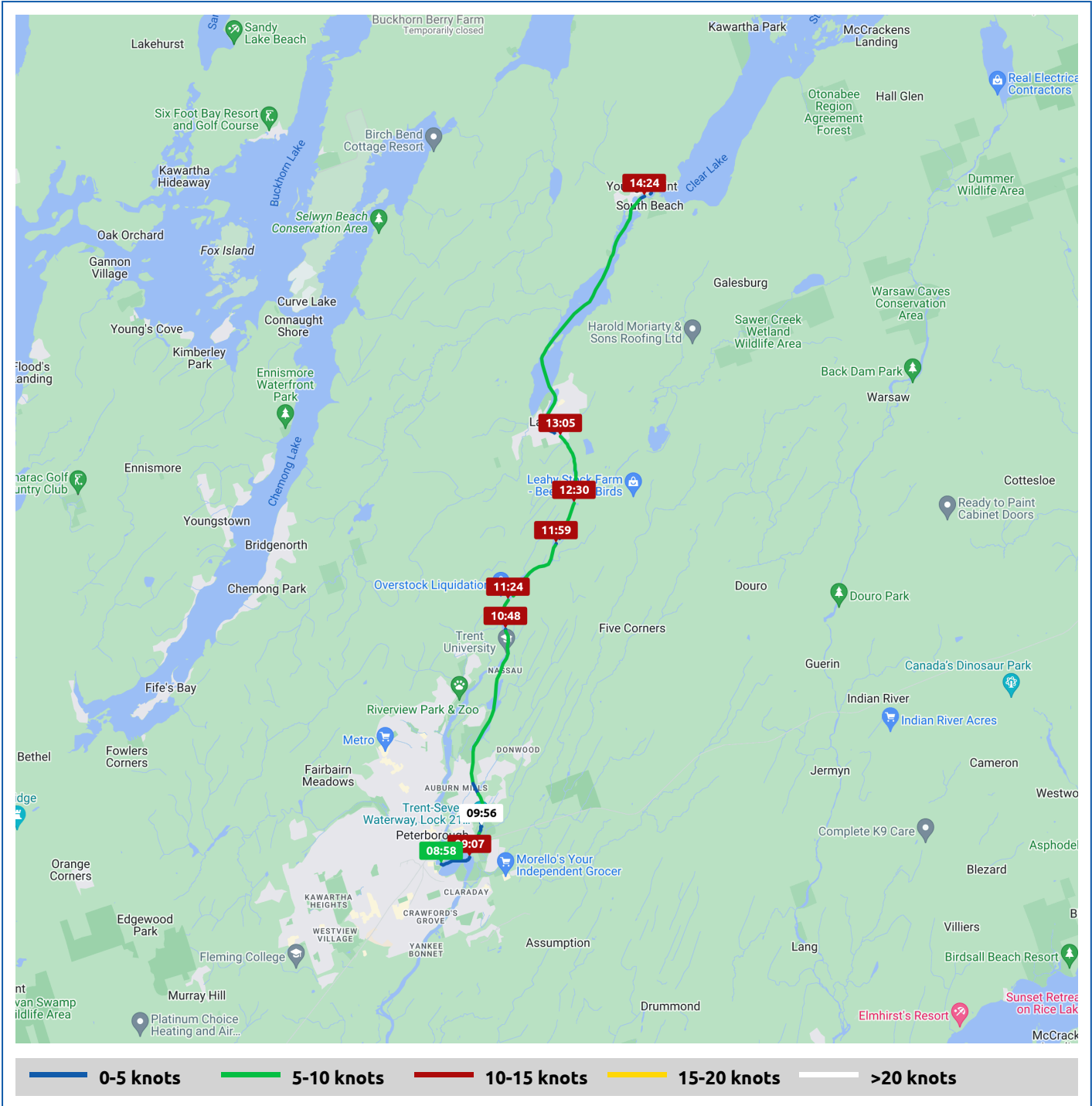








Voyages	Underway (hours)	Duration (hours)	Distance (mi)	Average Speed (knots)	Max Speed (knots)
8	2:26	4:47	14.7	5.2	7.0







Voyage	Skipper	Passengers/Crew	Commenced	Completed
44° 17.78' N, 78° 19.08' W to Lock 20 - Ashburnham	Roxie & Jerry G		08:57	09:23



<div></div> <div>Weather on departure 63.2°F, Wind 6kn NE</div>	<div></div> <div>Weather on arrival 65.0°F, Wind 6kn NE</div>
---	---

Voyage Log	Time	From Start		Interval
		Duration (hours)	Distance (mi)	Avg Speed (knots)
Started voyage at 44° 17.77' N, 78° 18.99' W	08:58	0:00		
 63.2°F, Wind 6kn NE	08:58	0:00		
Arrived Lock 20 - Ashburnham	09:08	0:10	0.6	3.4
Stopped voyage at Lock 20 - Ashburnham	09:23	0:25	0.7	0.1
 65.0°F, Wind 6kn NE	09:23	0:25		





Voyage	Skipper	Passengers/Crew	Commenced	Completed
Lock 20 - Ashburnham to Lock 22 - Nassau Mills	Roxie & Jerry G		09:47	11:03



 Weather on departure 65.9°F, Wind 6kn NE	 Weather on arrival 70.2°F, Wind 6kn ENE
---	--

Voyage Log	Time	From Start		Interval
		Duration (hours)	Distance (mi)	Avg Speed (knots)
Started voyage at Lock 20 - Ashburnham	09:47	0:00		
 65.9°F, Wind 6kn NE	09:47	0:00		
Departed Lock 20 - Ashburnham	09:48	0:00	0.0	3.0
Arrived Lock 21 - Peterborough Lift Lock	09:53	0:06	0.4	4.2
Departed Lock 21 - Peterborough Lift Lock	10:11	0:24	0.7	0.8
 69.4°F, Wind 6kn ENE	10:47	1:00		
Arrived Lock 22 - Nassau Mills	10:48	1:01	4.7	5.5
Stopped voyage at Lock 22 - Nassau Mills	11:03	1:16	4.7	0.2
 70.2°F, Wind 6kn ENE	11:03	1:16		





Voyage	Skipper	Passengers/Crew	Commenced	Completed
Lock 22 - Nassau Mills to Lock 23 - Otonabee	Roxie & Jerry G		11:19	11:40



<div></div> <div>Weather on departure 71.1°F, Wind 6kn ENE</div>	<div></div> <div>Weather on arrival 72.0°F, Wind 6kn ENE</div>
--	--

Voyage Log	Time	From Start		Interval
		Duration (hours)	Distance (mi)	Avg Speed (knots)
Started voyage at 44° 21.94' N, 78° 17.45' W	11:19	0:00		
 71.1°F, Wind 6kn ENE	11:19	0:00		
Arrived Lock 23 - Otonabee	11:24	0:05	0.5	5.1
Stopped voyage at Lock 23 - Otonabee	11:40	0:20	0.5	0.2
 72.0°F, Wind 6kn ENE	11:40	0:20		





Voyage	Skipper	Passengers/Crew	Commenced	Completed
Lock 23 - Otonabee to Lock 24 - Douro	Roxie & Jerry G		11:45	12:14



<div></div> <div>Weather on departure 72.2°F, Wind 6kn ENE</div>	<div></div> <div>Weather on arrival 73.3°F, Wind 6kn ENE</div>
--	--

Voyage Log	Time	From Start		Interval
		Duration (hours)	Distance (mi)	Avg Speed (knots)
Started voyage at 44° 22.39' N, 78° 17.26' W	11:46	0:00		
 72.2°F, Wind 6kn ENE	11:46	0:00		
Arrived Lock 24 - Douro	11:59	0:13	1.4	5.7
Stopped voyage at Lock 24 - Douro	12:14	0:28	1.5	0.1
 73.3°F, Wind 6kn ENE	12:14	0:28		





Voyage	Skipper	Passengers/Crew	Commenced	Completed
Lock 24 - Douro to Lock 25 - Sawyer Creek	Roxie & Jerry G		12:22	12:46



<div></div> <div>Weather on departure 73.7°F, Wind 6kn ENE</div>	<div></div> <div>Weather on arrival 74.1°F, Wind 5kn ENE</div>
--	--

Voyage Log	Time	From Start		Interval
		Duration (hours)	Distance (mi)	Avg Speed (knots)
Started voyage at 44° 23.38' N, 78° 16.13' W	12:23	0:00		
 73.7°F, Wind 6kn ENE	12:23	0:00		
Arrived Lock 25 - Sawyer Creek	12:30	0:08	0.8	5.2
Stopped voyage at Lock 25 - Sawyer Creek	12:46	0:23	0.8	0.2
 74.1°F, Wind 5kn ENE	12:46	0:23		





Voyage	Skipper	Passengers/Crew	Commenced	Completed
Lock 25 - Sawyer Creek to Lock 26 - Lakefield	Roxie & Jerry G		12:52	13:20




<div></div> <div>Weather on departure 74.3°F, Wind 5kn ENE</div>	<div></div> <div>Weather on arrival 75.0°F, Wind 5kn ENE</div>
--	--

Voyage Log	Time	From Start		Interval
		Duration (hours)	Distance (mi)	Avg Speed (knots)
Started voyage at 44° 24.10' N, 78° 15.75' W	12:52	0:00		
 74.3°F, Wind 5kn ENE	12:52	0:00		
Arrived Lock 26 - Lakefield	13:05	0:13	1.3	5.1
Stopped voyage at Lock 26 - Lakefield	13:20	0:28	1.3	0.2
 75.0°F, Wind 5kn ENE	13:20	0:28		





Voyage	Skipper	Passengers/Crew	Commenced	Completed
Lock 26 - Lakefield to Lock 27 - Youngs Point	Roxie & Jerry G		13:33	14:40



 Weather on departure 75.8°F, Wind 5kn ENE	 Weather on arrival 77.0°F, Wind 4kn ENE
--	--

Voyage Log		Time	From Start		Interval
			Duration (hours)	Distance (mi)	Avg Speed (knots)
Started voyage at 44° 25.19' N, 78° 16.26' W		13:33	0:00		
	75.8°F, Wind 5kn ENE	13:33	0:00		
Arrived Lock 27 - Youngs Point		14:25	0:52	5.6	5.7
	76.9°F, Wind 4kn ENE	14:34	1:00		
Stopped voyage at Lock 27 - Youngs Point		14:40	1:06	5.6	0.0
	77.0°F, Wind 4kn ENE	14:40	1:06		



Voyage	Skipper	Passengers/Crew	Commenced	Completed
Lock 27 - Youngs Point to Lock 27 - Youngs Point	Roxie & Jerry G		16:13	16:30

<div><p>Weather on departure 78.1°F, Wind 4kn E</p></div>	<div><p>Weather on arrival 77.9°F, Wind 4kn E</p></div>
---	---

Voyage Log		Time	From Start		Interval
			Duration (hours)	Distance (mi)	Avg Speed (knots)
Started voyage at Lock 27 - Youngs Point		16:14	0:00		
	78.1°F, Wind 4kn E	16:14	0:00		
Stopped voyage at Lock 27 - Youngs Point		16:30	0:16	0.1	0.2
	77.9°F, Wind 4kn E	16:30	0:16		