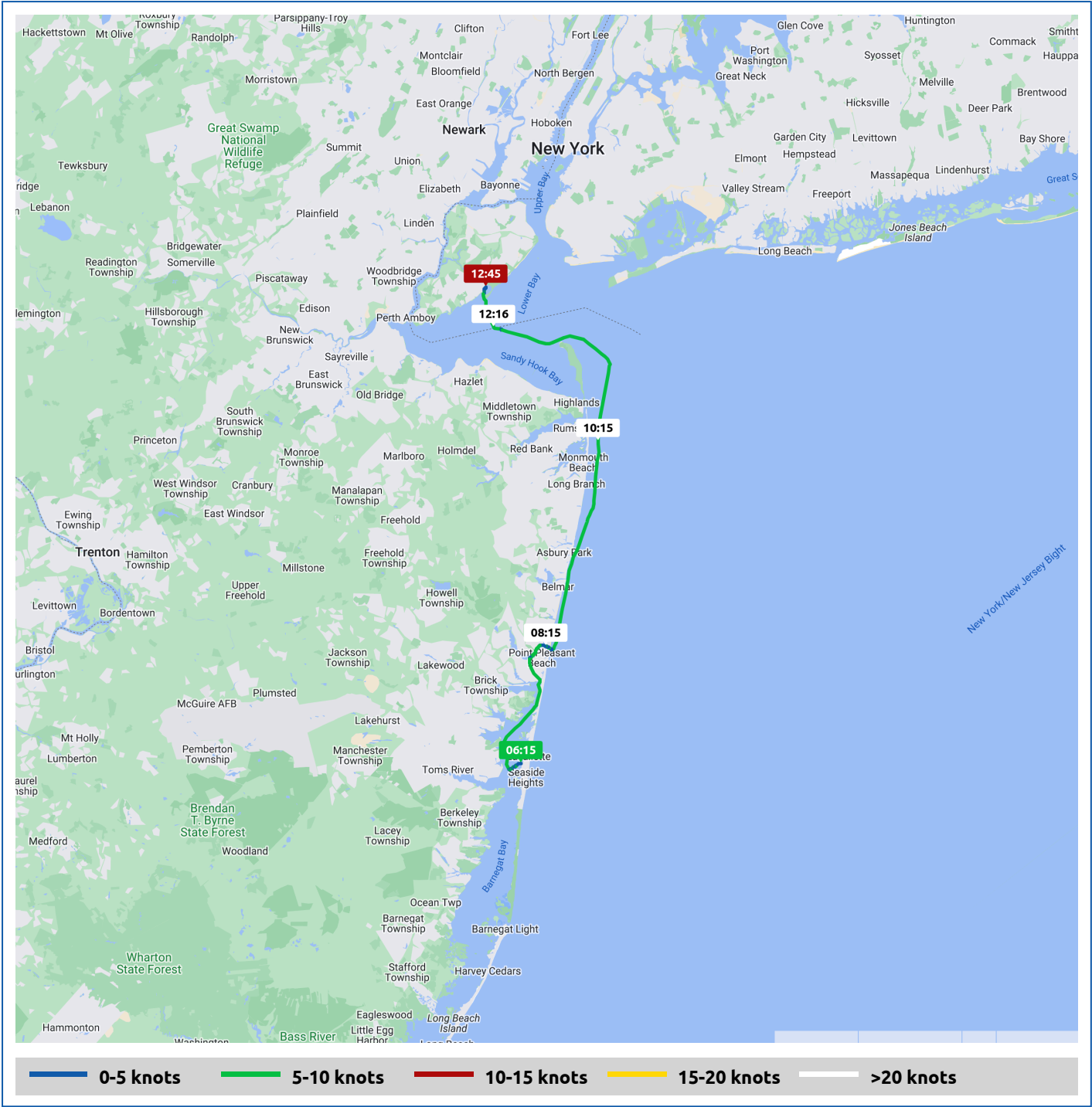













Voyages	Underway (hours)	Duration (hours)	Distance (mi)	Average Speed (knots)	Max Speed (knots)
1	6:30	6:46	54.4	7.3	9.2






Voyage	Skipper	Passengers	Commenced	Completed
39° 57.66' N, 74° 4.78' W to Great Kills Yacht Club	Roxie & Jerry G		06:14	13:01

<div></div> <div><b>Weather on departure</b> 69.1°F, Wind 9kn SSW</div>	<div></div> <div><b>Weather on arrival</b> 73.6°F, Wind 12kn WNW</div>
--	---

Voyage Log		Time	From Start		Interval
			Duration (hours)	Distance (mi)	Avg Speed (knots)
Started voyage at 39° 57.65' N, 74° 4.85' W		06:15	0:00		
	69.1°F, Wind 9kn SSW	06:15	0:00		
40° 1.49' N, 74° 3.94' W		07:15	1:00	7.2	6.2
	68.3°F, Wind 11kn SSW	07:15	1:00		
Passed under Mantoloking Bridge		07:24	1:10	8.5	7.3
Passed under Bridge Ave		07:46	1:31	10.9	5.9
Passed under Ocean Rd Bridge		07:54	1:39	11.8	6.2
Passed under Route 35		08:08	1:53	13.5	6.1
Passed under Railway Bridge		08:10	1:55	13.7	5.3
	71.0°F, Wind 9kn SW	08:15	2:00		
40° 12.46' N, 73° 60.00' W		09:10	2:55	22.5	7.6
	71.6°F, Wind 10kn SW	09:15	3:01		
40° 20.62' N, 73° 57.39' W		10:10	3:55	32.2	8.5
	71.2°F, Wind 13kn WSW	10:16	4:01		
40° 28.19' N, 73° 57.79' W		11:10	4:56	41.6	8.1
	70.6°F, Wind 14kn WSW	11:16	5:01		
40° 29.55' N, 74° 6.76' W		12:11	5:56	50.1	7.3
	72.5°F, Wind 13kn W	12:16	6:01		



Voyage Log	Time	From Start		Interval
		Duration (hours)	Distance (mi)	Avg Speed (knots)
Arrived Great Kills Yacht Club	12:47	6:33	54.5	6.3
Stopped voyage at Great Kills Yacht Club	13:01	6:46	54.5	0.0
 73.6°F, Wind 12kn WNW	13:01	6:46		