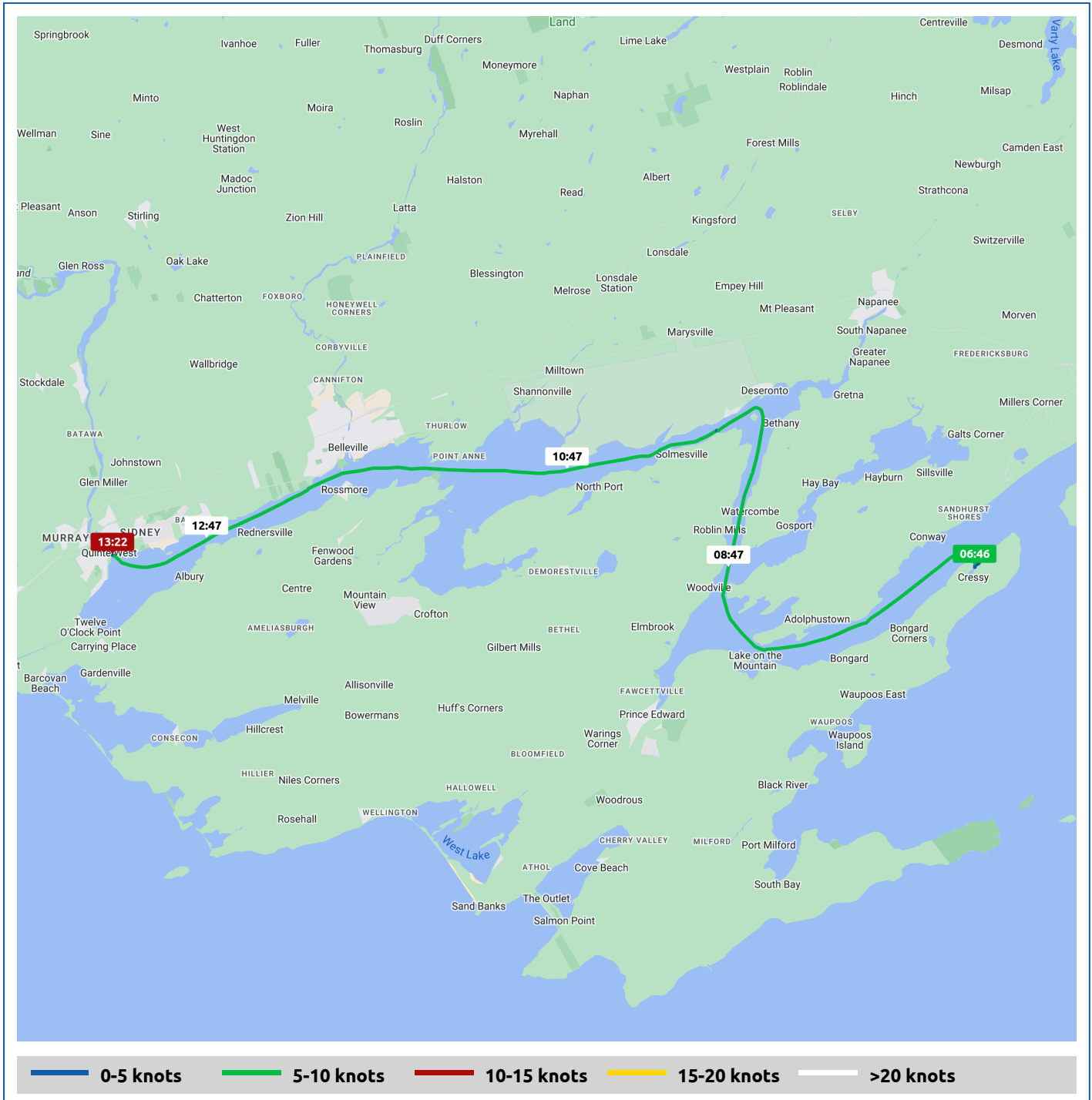


Rock n' Gipp

3 August 2024













Voyages	Underway (hours)	Duration (hours)	Distance (mi)	Average Speed (knots)	Max Speed (knots)
1	6:35	6:51	48.3	6.4	7.1





Voyage	Skipper	Passengers/Crew	Commenced	Completed
44° 5.62' N, 76° 52.70' W to 44° 5.97' N, 77° 34.36' W	Roxie & Jerry G		06:46	13:37

 Weather on departure 72.7°F, Wind 4kn SW	 Weather on arrival 83.0°F, Wind 8kn SW
---	---

Voyage Log	Time	From Start		Interval
		Duration (hours)	Distance (mi)	Avg Speed (knots)
Started voyage at 44° 5.62' N, 76° 52.78' W	06:46	0:00		
 72.7°F, Wind 4kn SW	06:46	0:00		
44° 3.41' N, 76° 59.03' W	07:46	1:00	6.9	6.0
 74.3°F, Wind 3kn SW	07:46	1:00		
44° 5.57' N, 77° 4.65' W	08:47	2:00	14.3	6.3
 76.5°F, Wind 3kn WSW	08:47	2:00		
44° 10.85' N, 77° 4.02' W	09:47	3:01	21.6	6.4
 78.7°F, Wind 3kn WSW	09:47	3:01		
44° 8.98' N, 77° 12.44' W	10:47	4:01	29.1	6.4
 81.2°F, Wind 4kn WSW	10:47	4:01		
44° 9.04' N, 77° 21.56' W	11:47	5:01	36.6	6.5
 83.9°F, Wind 5kn WSW	11:47	5:01		
Passed under Bay Bridge Road	11:58	5:12	38.0	6.5
 83.2°F, Wind 7kn SW	12:47	6:01		
44° 5.94' N, 77° 31.32' W	12:59	6:13	45.6	6.5
Stopped voyage at 44° 5.97' N, 77° 34.36' W	13:37	6:51	48.4	3.7
 83.0°F, Wind 8kn SW	13:37	6:51		