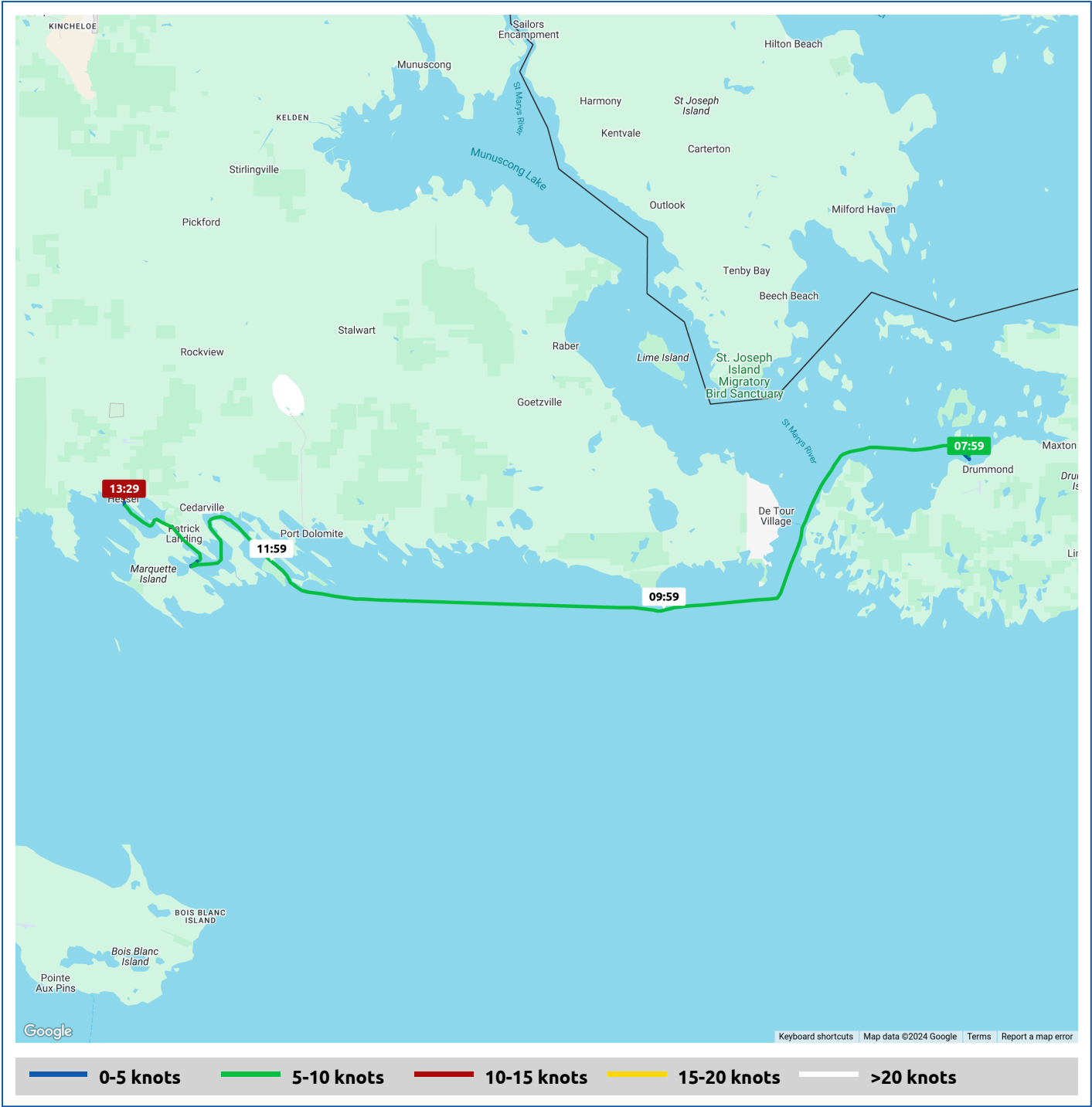











Voyages	Underway (hours)	Duration (hours)	Distance (mi)	Average Speed (knots)	Max Speed (knots)
1	5:30	5:46	42.0	6.6	7.8







Voyage	Skipper	Passengers/Crew	Commenced	Completed
Drummond Island Yacht Haven to 46° 0.14' N, 84° 25.56' W	Roxie & Jerry G		07:58	13:45

 Weather on departure 56.6°F, Wind 4kn N	 Weather on arrival 70.6°F, Wind 5kn W
--	--

Voyage Log	Time	From Start		Interval
		Duration (hours)	Distance (mi)	Avg Speed (knots)
Started voyage at 46° 1.57' N, 83° 44.87' W	07:59	0:00		
 56.6°F, Wind 4kn N	07:59	0:00		
46° 0.01' N, 83° 52.46' W	08:59	1:00	7.4	6.4
 60.0°F, Wind 4kn NNW	08:59	1:00		
45° 56.53' N, 83° 59.54' W	09:59	2:00	15.6	7.1
 61.8°F, Wind 5kn NNW	09:59	2:00		
45° 56.79' N, 84° 9.34' W	10:59	3:00	23.5	6.8
 63.4°F, Wind 5kn NW	10:59	3:00		
Arrived Scammon Cove	11:52	3:53	30.4	6.7
Departed Scammon Cove	11:59	4:00	31.3	6.9
 66.3°F, Wind 5kn WNW	11:59	4:00		
Arrived Government Bay	12:01	4:02	31.6	6.9
Departed Government Bay	12:09	4:11	32.6	6.9
Arrived Cedarville Bay	12:20	4:21	34.0	6.7
Departed Cedarville Bay	12:23	4:25	34.4	5.6
Arrived Islington Bay	12:32	4:33	35.3	5.9
Departed Islington Bay	12:38	4:40	36.1	6.5
Arrived Muscallonge Bay	12:40	4:41	36.3	6.5



Voyage Log		Time	From Start		Interval
			Duration (hours)	Distance (mi)	Avg Speed (knots)
	Departed Muscallonge Bay	12:54	4:55	37.8	5.6
	68.4°F, Wind 5kn W	13:00	5:01		
	Arrived Mackinac Bay	13:09	5:10	39.8	6.5
	Departed Mackinac Bay	13:15	5:16	40.3	5.4
	Departed Hessel Bay	13:28	5:29	41.9	6.3
	Stopped voyage at 46° 0.14' N, 84° 25.56' W	13:45	5:46	42.0	0.4
	70.6°F, Wind 5kn W	13:45	5:46		