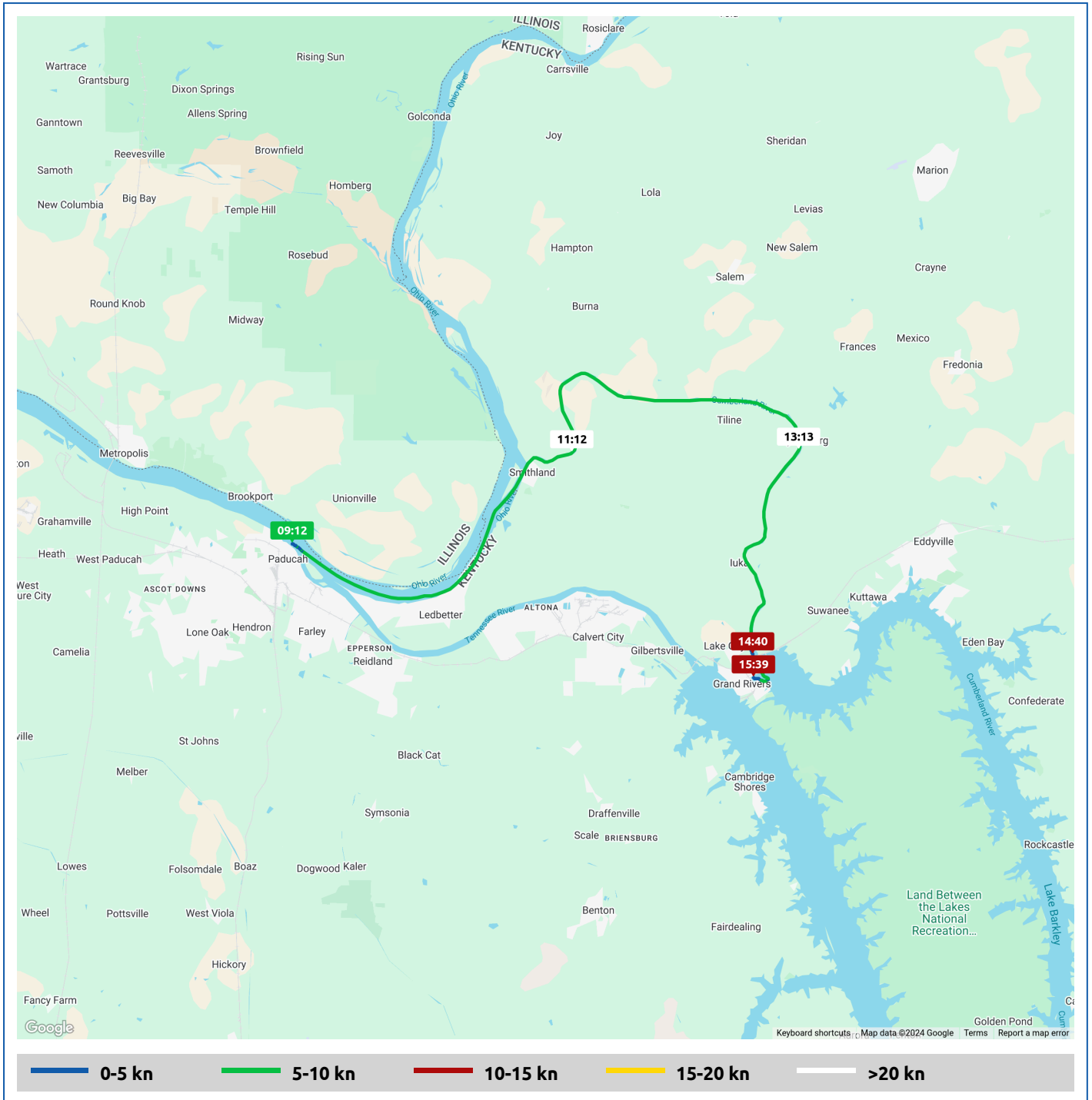


Rock n' Gipp

10 November 2024



Voyages	Underway (hours)	Duration (hours)	Distance (mi)	Average Speed (knots)	Max Speed (knots)
3	6:02	6:34	44.3	6.4	7.9





Voyage	Skipper	Passengers/Crew	Commenced	Completed
37° 5.61' N, 88° 35.89' W to 37° 1.30' N, 88° 13.54' W	Roxie & Jerry G		09:12	14:55

 Weather on departure 67.3°F, Wind 6kn WSW	 Weather on arrival 70.8°F, Wind 7kn SW
---	--



Voyage Log	Time	From Start		Interval
		Duration (hours)	Distance (mi)	Avg Speed (knots)
Started voyage at 37° 5.59' N, 88° 35.80' W	09:12	0:00		
67.3°F, Wind 6kn WSW	09:12	0:00		
Passed Mile 930	09:44	0:31	4.1	6.7
68.3°F, Wind 7kn WSW	10:12	1:00		
Passed Mile 925	10:25	1:12	10.0	7.6
Passed Mile 0	10:55	1:43	14.4	7.4
69.1°F, Wind 6kn SW	11:13	2:01		
Passed Mile 5	11:16	2:04	17.0	6.7
Passed Mile 10	11:53	2:41	21.9	6.9
69.9°F, Wind 7kn SW	12:13	3:01		
Passed Mile 15	12:32	3:20	27.0	6.8
Passed Mile 20	13:13	4:00	32.1	6.5
70.8°F, Wind 8kn SW	13:14	4:01		
Passed Mile 25	13:52	4:39	37.0	6.6
71.2°F, Wind 8kn SW	14:14	5:02		
Passed Mile 30	14:15	5:03	39.8	6.2
Stopped voyage at 37° 1.30' N, 88° 13.54' W	14:55	5:43	42.6	3.6
70.8°F, Wind 7kn SW	14:55	5:43		



Rock n' Gipp

10 November 2024





Voyage	Skipper	Passengers/Crew	Commenced	Completed
37° 1.23' N, 88° 13.52' W to Barkley Lock & Dam	Roxie & Jerry G		15:00	15:16



 <p>Weather on departure 70.5°F, Wind 7kn SW</p>	 <p>Weather on arrival 70.3°F, Wind 7kn SW</p>
--	--

Voyage Log	Time	From Start		Interval
		Duration (hours)	Distance (mi)	Avg Speed (knots)
Started voyage at Barkley Lock & Dam	15:00	0:00		
 70.5°F, Wind 7kn SW	15:00	0:00		
Stopped voyage at Barkley Lock & Dam	15:16	0:16	0.1	0.3
 70.3°F, Wind 7kn SW	15:16	0:16		



Voyage	Skipper	Passengers/Crew	Commenced	Completed
Barkley Lock & Dam to Green Turtle Bay	Roxie & Jerry G		15:20	15:55

 <p>Weather on departure 70.2°F, Wind 7kn SW</p>	 <p>Weather on arrival 69.4°F, Wind 6kn SW</p>
--	--

Voyage Log	Time	From Start		Interval
		Duration (hours)	Distance (mi)	Avg Speed (knots)
Started voyage at 37° 1.06' N, 88° 13.45' W	15:20	0:00		
 70.2°F, Wind 7kn SW	15:20	0:00		
Arrived Green Turtle Bay Marina	15:36	0:16	1.5	4.7
Arrived Green Turtle Bay	15:37	0:17	1.5	4.0
Stopped voyage at Green Turtle Bay	15:55	0:35	1.8	0.7
 69.4°F, Wind 6kn SW	15:55	0:35		