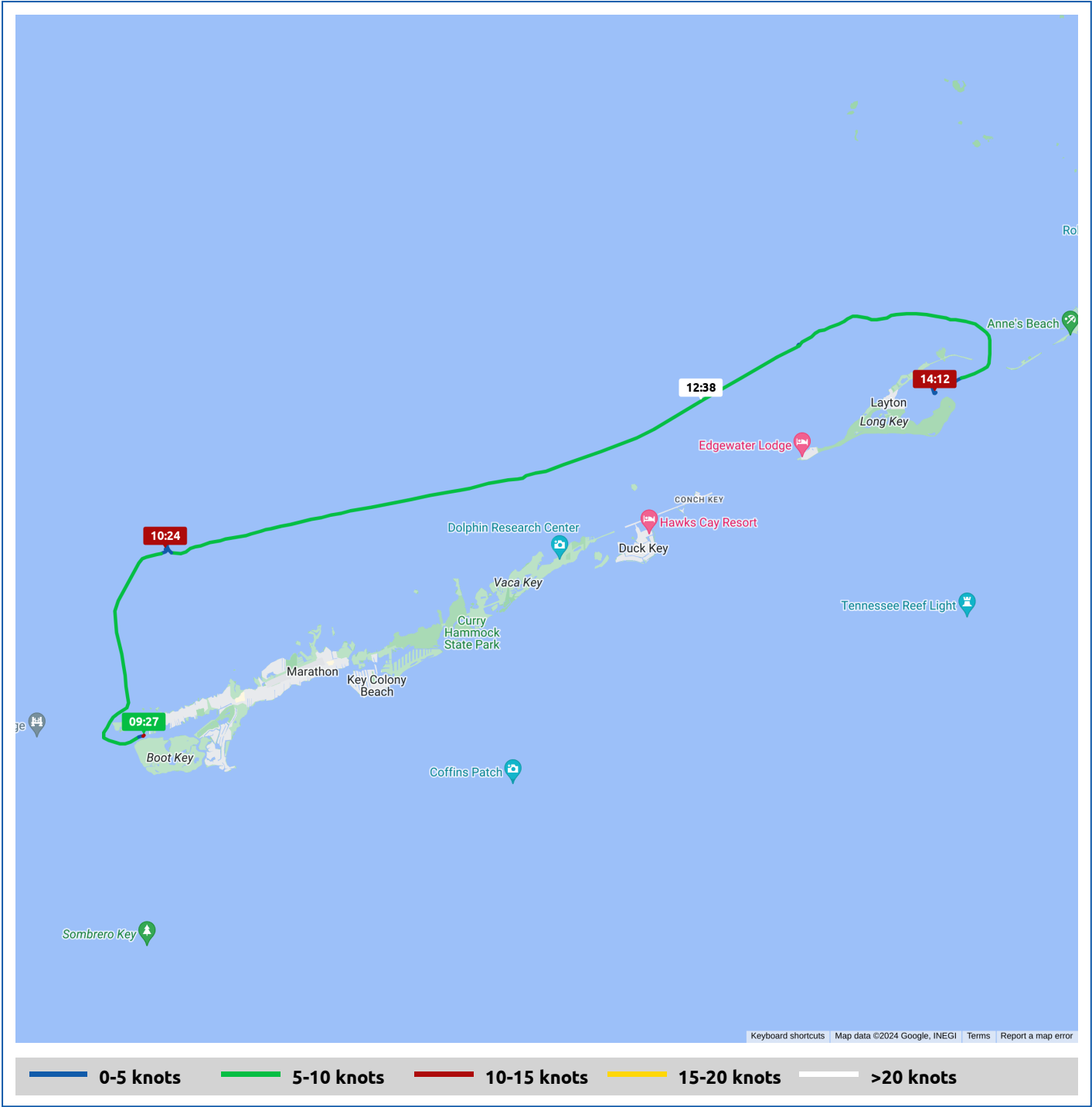




Voyages	Underway (hours)	Duration (hours)	Distance (mi)	Average Speed (knots)	Max Speed (knots)
2	4:30	4:30	31.9	6.1	9.7







Voyage	Skipper	Passengers	Commenced	Completed
24° 42.17' N, 81° 6.73' W to 24° 46.24' N, 81° 6.20' W	Roxie & Jerry G		09:27	10:24

<div></div> <div>Weather on departure 76.7°F, Wind 10kn S</div>	<div></div> <div>Weather on arrival 76.6°F, Wind 10kn S</div>
--	--

Voyage Log		Time	From Start		Interval
			Duration (hours)	Distance (mi)	Avg Speed (knots)
Started voyage at 24° 42.17' N, 81° 6.73' W		09:27	0:00		
	76.7°F, Wind 10kn S	09:27	0:00		
Stopped voyage at 24° 46.24' N, 81° 6.20' W		10:24	0:56	6.7	6.2
	76.6°F, Wind 10kn S	10:24	0:56		



Voyage	Skipper	Passengers	Commenced	Completed
24° 46.34' N, 81° 6.22' W to Long Key Bight	Roxie & Jerry G		10:38	14:12

<div></div> <div>Weather on departure 76.9°F, Wind 9kn S</div>	<div></div> <div>Weather on arrival 77.1°F, Wind 10kn SSW</div>
--	---

Voyage Log		Time	From Start		Interval
			Duration (hours)	Distance (mi)	Avg Speed (knots)
Started voyage at 24° 46.34' N, 81° 6.22' W		10:31	0:-6		
	76.9°F, Wind 9kn S	10:38	0:00		
24° 47.26' N, 81° 0.68' W		11:32	0:53	6.4	5.5
	76.7°F, Wind 10kn S	11:39	1:00		
24° 49.13' N, 80° 53.96' W		12:32	1:54	13.8	6.4
	77.0°F, Wind 10kn S	12:39	2:01		
24° 51.25' N, 80° 47.33' W		13:33	2:55	21.6	6.7
	77.2°F, Wind 10kn SSW	13:40	3:02		
Arrived Long Key Bight		14:02	3:24	24.8	5.6
Stopped voyage at Long Key Bight		14:12	3:34	25.2	2.1
	77.1°F, Wind 10kn SSW	14:12	3:34		