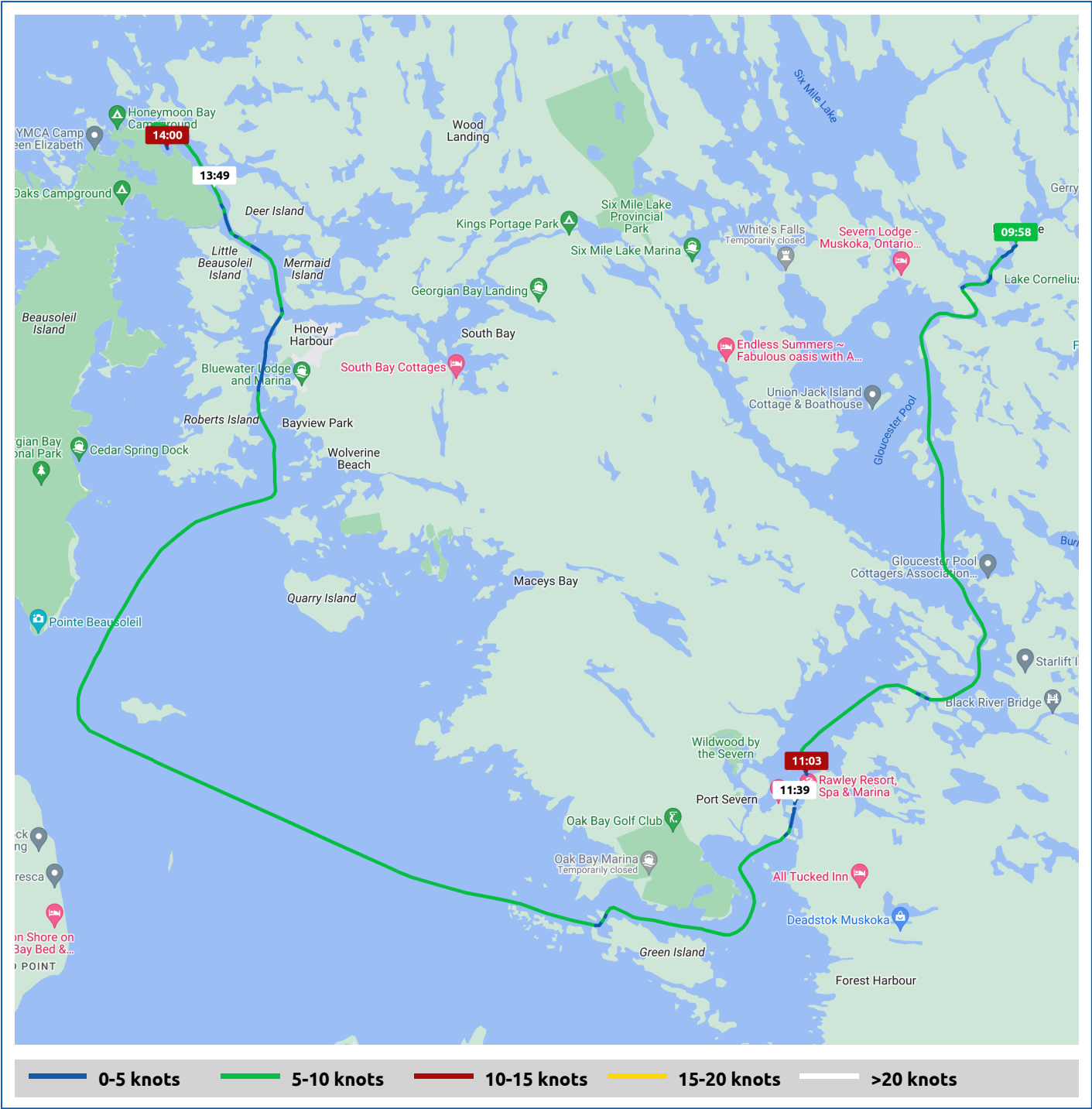








Voyages	Underway (hours)	Duration (hours)	Distance (mi)	Average Speed (knots)	Max Speed (knots)
3	3:33	4:16	24.0	5.9	8.6







Voyage	Skipper	Passengers/Crew	Commenced	Completed
44° 53.20' N, 79° 40.46' W to 44° 53.15' N, 79° 40.37' W	Roxie & Jerry G		08:16	08:32




<div></div> <div>Weather on departure 62.8°F, Wind 2kn WNW</div>	<div></div> <div>Weather on arrival 63.8°F, Wind 2kn WNW</div>
--------------------------------------------------------------------------------------------------------------------------------------------------------------	--------------------------------------------------------------------------------------------------------------------------------------------------------------

Voyage Log		Time	From Start		Interval
			Duration (hours)	Distance (mi)	Avg Speed (knots)
Started voyage at 44° 53.17' N, 79° 40.38' W		08:17	0:00		
	62.8°F, Wind 2kn WNW	08:17	0:00		
Stopped voyage at 44° 53.15' N, 79° 40.37' W		08:32	0:15	0.0	0.1
	63.8°F, Wind 2kn WNW	08:32	0:15		





Voyage	Skipper	Passengers/Crew	Commenced	Completed
44° 53.15' N, 79° 40.37' W to 44° 48.49' N, 79° 43.03' W	Roxie & Jerry G		09:57	11:18





<div></div> <div>Weather on departure 69.2°F, Wind 3kn NW</div>	<div></div> <div>Weather on arrival 73.0°F, Wind 5kn WNW</div>
-------------------------------------------------------------------------------------------------------------------------------------------------------------	--------------------------------------------------------------------------------------------------------------------------------------------------------------

Voyage Log	Time	From Start		Interval
		Duration (hours)	Distance (mi)	Avg Speed (knots)
Started voyage at Lock 44 - Big Chute	09:58	0:01		
 69.2°F, Wind 3kn NW	09:58	0:01		
Departed Lock 44 - Big Chute	09:59	0:02	0.1	3.3
 72.5°F, Wind 5kn NW	10:58	1:01		
44° 48.84' N, 79° 42.98' W	10:59	1:02	7.1	6.1
Stopped voyage at 44° 48.49' N, 79° 43.03' W	11:18	1:21	7.6	1.3
 73.0°F, Wind 5kn WNW	11:18	1:21		



Voyage	Skipper	Passengers/Crew	Commenced	Completed
44° 48.49' N, 79° 43.03' W to 44° 53.80' N, 79° 50.74' W	Roxie & Jerry G		11:36	14:15

<div></div> <div>Weather on departure 73.9°F, Wind 6kn WNW</div>	<div></div> <div>Weather on arrival 74.6°F, Wind 7kn WNW</div>
--------------------------------------------------------------------------------------------------------------------------------------------------------------	--------------------------------------------------------------------------------------------------------------------------------------------------------------

Voyage Log		Time	From Start		Interval
			Duration (hours)	Distance (mi)	Avg Speed (knots)
Started voyage at 44° 48.43' N, 79° 43.08' W		11:36	0:00		
	73.9°F, Wind 6kn WNW	11:36	0:00		
Arrived Lock 45 - Port Severn		11:39	0:03	0.2	3.9
Departed Lock 45 - Port Severn		11:52	0:16	0.3	0.4
	73.5°F, Wind 7kn NW	12:36	1:00		
44° 48.78' N, 79° 51.35' W		12:53	1:16	8.4	7.0
	76.3°F, Wind 7kn WNW	13:37	2:01		
44° 53.86' N, 79° 50.50' W		13:53	2:17	15.8	6.4
Stopped voyage at 44° 53.80' N, 79° 50.74' W		14:15	2:39	16.6	1.8
	74.6°F, Wind 7kn WNW	14:15	2:39		