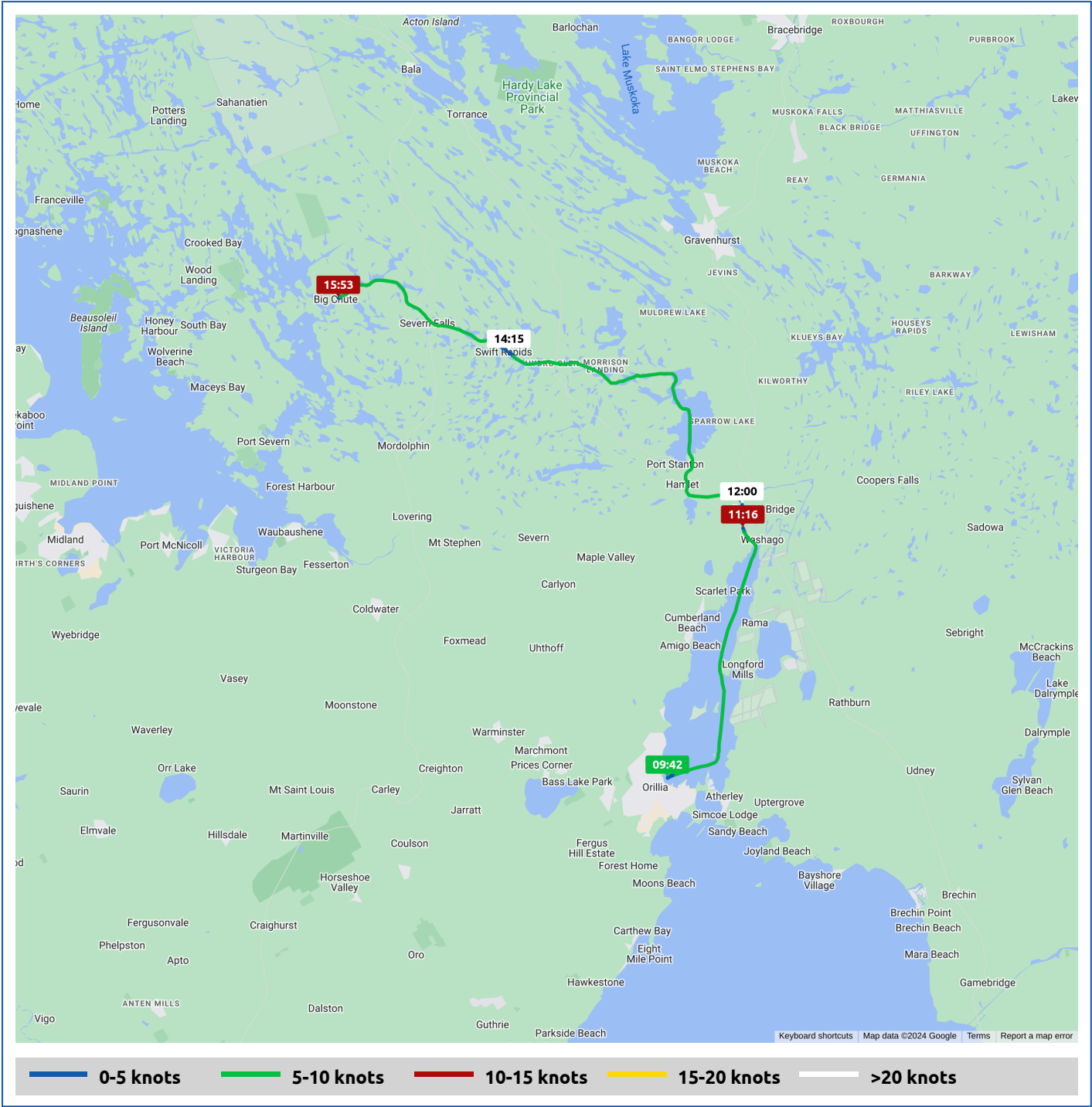




Voyages	Underway (hours)	Duration (hours)	Distance (mi)	Average Speed (knots)	Max Speed (knots)
2	5:08	6:25	34.9	5.9	8.7







Voyage	Skipper	Passengers/Crew	Commenced	Completed
44° 36.80' N, 79° 24.69' W to 44° 45.40' N, 79° 20.99' W	Roxie & Jerry G		09:41	11:38







<div></div> <div><b>Weather on departure</b> 62.0°F, Wind 4kn WNW</div>	<div></div> <div><b>Weather on arrival</b> 66.5°F, Wind 5kn WNW</div>
---	---

Voyage Log		Time	From Start		Interval
			Duration (hours)	Distance (mi)	Avg Speed (knots)
Started voyage at 44° 36.82' N, 79° 24.61' W		09:42	0:00		
	62.0°F, Wind 4kn WNW	09:42	0:00		
44° 42.12' N, 79° 21.57' W		10:42	1:00	7.6	6.6
	63.1°F, Wind 5kn WNW	10:42	1:00		
Stopped voyage at 44° 45.40' N, 79° 20.99' W		11:38	1:56	11.8	3.9
	66.5°F, Wind 5kn WNW	11:38	1:56		



Voyage	Skipper	Passengers/Crew	Commenced	Completed
44° 45.40' N, 79° 20.99' W to 44° 53.20' N, 79° 40.46' W	Roxie & Jerry G		11:40	16:09

<div></div> <div><b>Weather on departure</b> 66.0°F, Wind 4kn NW</div>	<div></div> <div><b>Weather on arrival</b> 72.5°F, Wind 8kn WNW</div>
---	--

Voyage Log		Time	From Start		Interval
			Duration (hours)	Distance (mi)	Avg Speed (knots)
Started voyage at 44° 45.50' N, 79° 21.01' W		11:40	0:00		
	66.0°F, Wind 4kn NW	11:40	0:00		
Arrived Lock 42 - Couchiching		11:58	0:18	0.7	2.2
Departed Lock 42 - Couchiching		12:18	0:38	0.9	0.4
	68.6°F, Wind 5kn WNW	12:40	1:00		
44° 50.48' N, 79° 24.20' W		13:18	1:38	8.2	6.3
	70.0°F, Wind 7kn WNW	13:41	2:00		
44° 51.39' N, 79° 32.27' W		14:18	2:38	15.4	6.2
Arrived Lock 43 - Swift Rapids		14:23	2:43	15.4	0.7
Departed Lock 43 - Swift Rapids		14:39	2:59	15.6	0.4
	71.2°F, Wind 8kn WNW	14:41	3:01		
44° 53.65' N, 79° 39.29' W		15:40	4:00	22.3	5.8
	72.0°F, Wind 8kn WNW	15:41	4:01		
Stopped voyage at 44° 53.20' N, 79° 40.46' W		16:09	4:29	23.5	2.1
	72.5°F, Wind 8kn WNW	16:09	4:29		