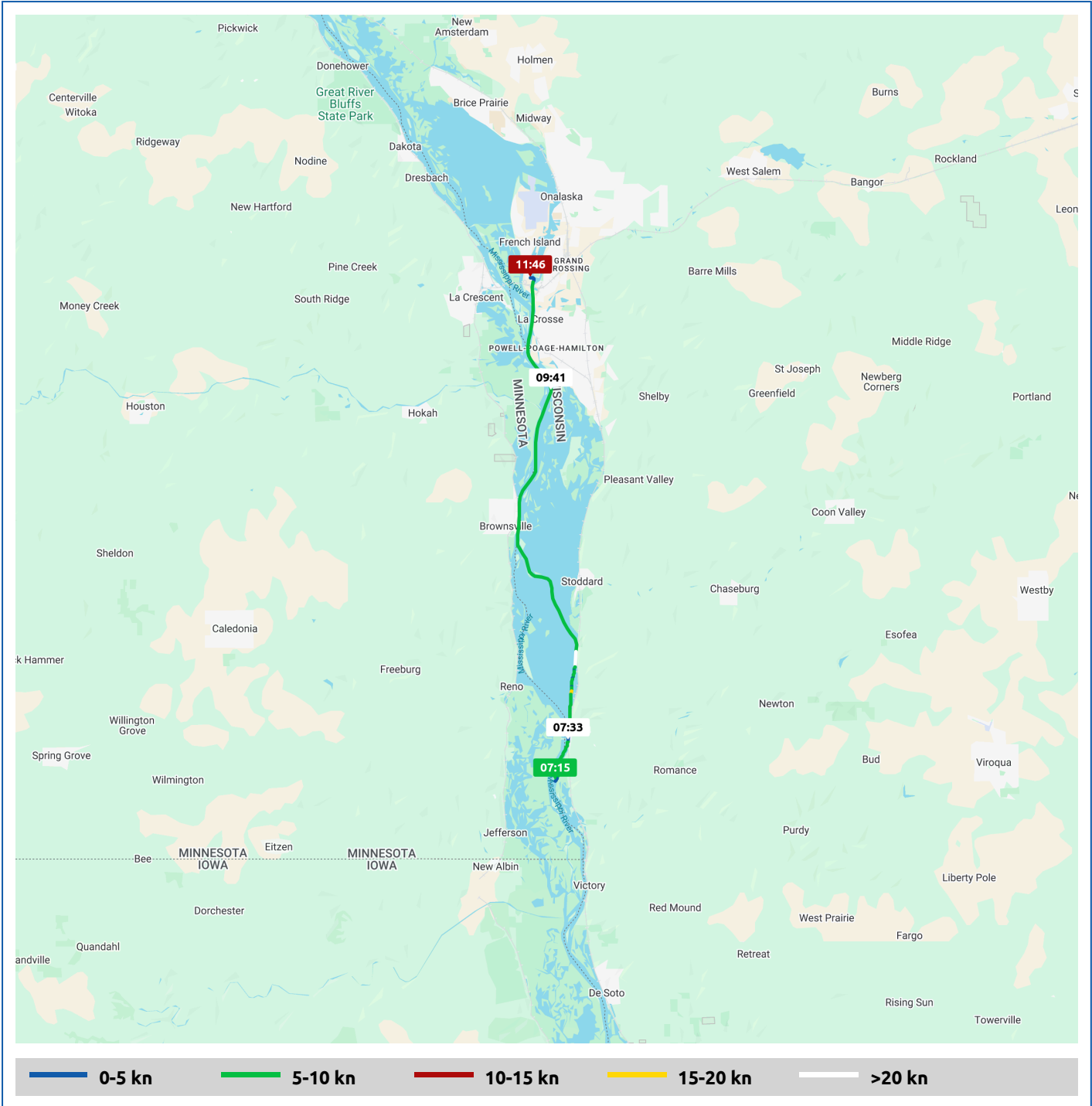











Voyages	Underway (hours)	Duration (hours)	Distance (mi)	Average Speed (knots)	Max Speed (knots)
2	3:16	3:46	21.9	5.8	66.5







Voyage	Skipper	Passengers/Crew	Commenced	Completed
43° 32.78' N, 91° 14.49' W to 43° 50.28' N, 91° 15.69' W	Roxie & Jerry G		07:15	10:45



 Weather on departure 45.6°F, Wind 6kn S	 Weather on arrival 60.3°F, Wind 12kn SSW
--	---

Voyage Log		Time	From Start		Interval
			Duration (hours)	Distance (mi)	Avg Speed (knots)
Started voyage at 43° 32.77' N, 91° 14.40' W		07:15	0:00		
	45.6°F, Wind 6kn S	07:15	0:00		
43° 37.72' N, 91° 13.46' W		08:15	1:00	5.9	5.1
	49.3°F, Wind 8kn S	08:15	1:00		
43° 43.58' N, 91° 15.34' W		09:16	2:00	13.8	6.8
	54.6°F, Wind 10kn S	09:16	2:00		
43° 49.78' N, 91° 15.51' W		10:16	3:01	21.3	6.5
	58.3°F, Wind 11kn SSW	10:16	3:01		
Stopped voyage at 43° 50.28' N, 91° 15.69' W		10:45	3:30	22.1	1.4
	60.3°F, Wind 12kn SSW	10:45	3:30		



Voyage	Skipper	Passengers/Crew	Commenced	Completed
43° 50.28' N, 91° 15.69' W to 43° 50.27' N, 91° 15.55' W	Roxie & Jerry G		11:45	12:02

 Weather on departure 64.4°F, Wind 13kn SSW	 Weather on arrival 65.4°F, Wind 14kn SSW
---	---

Voyage Log	Time	From Start		Interval
		Duration (hours)	Distance (mi)	Avg Speed (knots)
Started voyage at 43° 50.26' N, 91° 15.61' W	11:46	0:00		
 64.4°F, Wind 13kn SSW	11:46	0:00		
Stopped voyage at 43° 50.27' N, 91° 15.55' W	12:02	0:16	0.0	0.2
 65.4°F, Wind 14kn SSW	12:02	0:16		