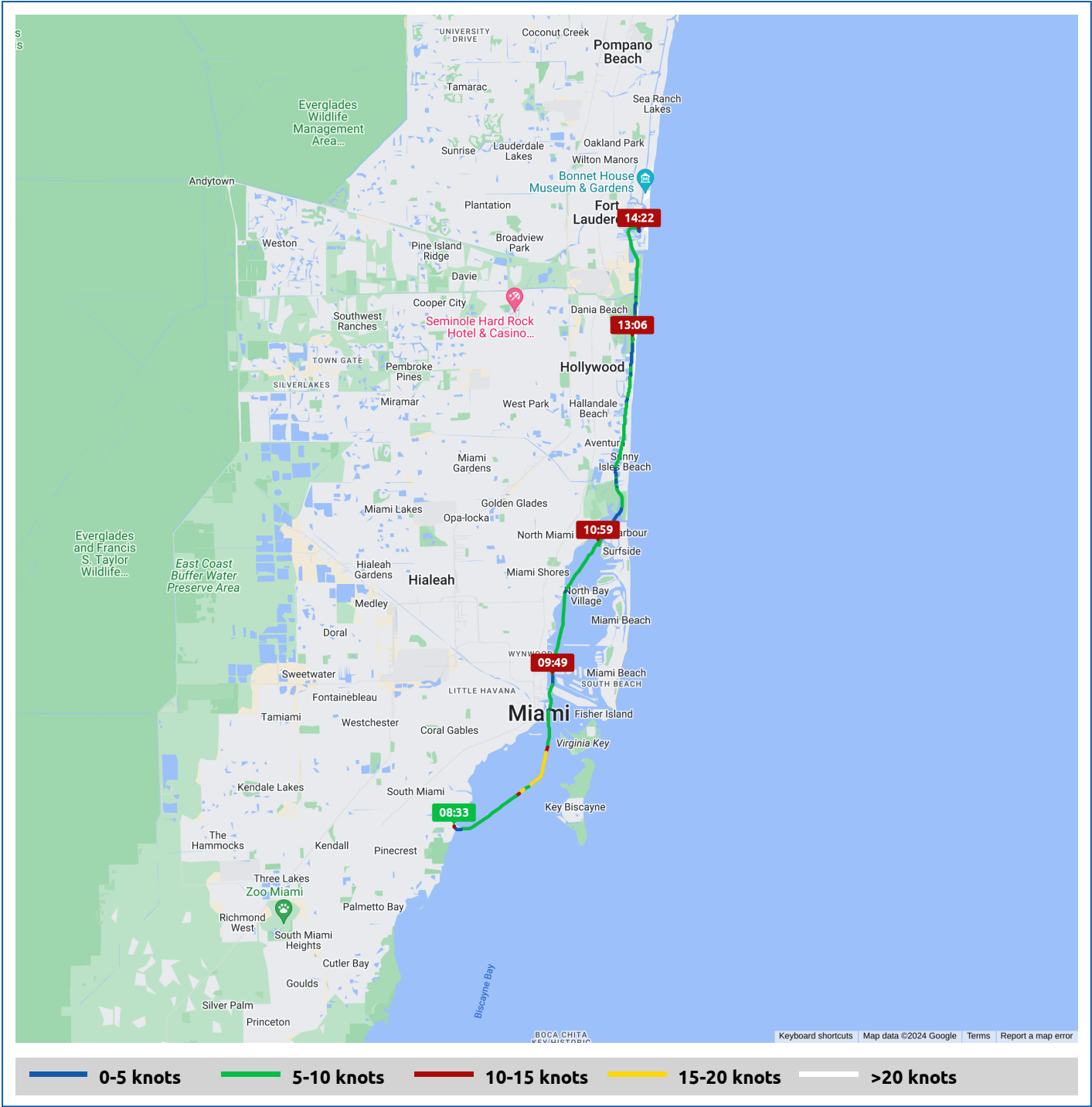









Voyages	Underway (hours)	Duration (hours)	Distance (mi)	Average Speed (knots)	Max Speed (knots)
4	5:13	5:19	34.8	5.8	16.1







Voyage	Skipper	Passengers	Commenced	Completed
Matheson Hammock Marina to 25° 47.29' N, 80° 10.86' W	Roxie & Jerry G		08:33	09:49




<div></div> <div>Weather on departure 70.8°F, Wind 3kn NW</div>	<div></div> <div>Weather on arrival 72.2°F, Wind 3kn NW</div>
---	---

Voyage Log	Time	From Start		Interval
		Duration (hours)	Distance (mi)	Avg Speed (knots)
Started voyage at Matheson Hammock Marina	07:35	0:-58		
 70.8°F, Wind 3kn NW	08:33	0:00		
25° 40.67' N, 80° 15.52' W	08:35	0:02	0.2	0.2
Departed Matheson Hammock Marina	08:36	0:03	0.2	3.4
Passed ICW St M 1095	09:01	0:28	3.9	7.6
Departed Biscayne Bay	09:17	0:44	7.5	11.9
Passed ICW St M 1090	09:30	0:57	9.1	6.3
 72.1°F, Wind 3kn NW	09:33	1:00		
Stopped voyage at 25° 47.29' N, 80° 10.86' W	09:49	1:15	10.4	3.7
 72.2°F, Wind 3kn NW	09:49	1:15		





Voyage	Skipper	Passengers	Commenced	Completed
25° 47.29' N, 80° 10.86' W to 25° 53.07' N, 80° 8.64' W	Roxie & Jerry G		10:04	11:05




<div></div> <div>Weather on departure 72.7°F, Wind 3kn NW</div>	<div></div> <div>Weather on arrival 73.8°F, Wind 3kn WNW</div>
---	--

Voyage Log	Time	From Start		Interval
		Duration (hours)	Distance (mi)	Avg Speed (knots)
Started voyage at 25° 47.29' N, 80° 10.86' W	09:49	0:-14		
 72.7°F, Wind 3kn NW	10:04	0:00		
Passed ICW St M 1085	10:32	0:28	3.9	4.6
 73.8°F, Wind 3kn WNW	11:04	1:00		
Stopped voyage at 25° 53.07' N, 80° 8.64' W	11:05	1:01	7.3	5.4
 73.9°F, Wind 3kn WNW	11:05	1:01		



Voyage	Skipper	Passengers	Commenced	Completed
25° 53.07' N, 80° 8.64' W to 26° 1.89' N, 80° 7.03' W	Roxie & Jerry G		11:13	13:06

<div></div> <div>Weather on departure 74.8°F, Wind 3kn NW</div>	<div></div> <div>Weather on arrival 75.5°F, Wind 5kn WNW</div>
---	--

Voyage Log	Time	From Start		Interval
		Duration (hours)	Distance (mi)	Avg Speed (knots)
Started voyage at 25° 53.07' N, 80° 8.64' W	11:05	0:-7		
 74.8°F, Wind 3kn NW	11:13	0:00		
Passed ICW St M 1080	11:27	0:14	1.8	4.1
Arrived Dumbfoundling Bay	11:53	0:40	4.3	5.2
Departed Dumbfoundling Bay	12:05	0:52	5.6	5.4
 75.3°F, Wind 4kn WNW	12:13	1:00		
Passed ICW St M 1075	12:17	1:04	6.8	5.3
Stopped voyage at 26° 1.89' N, 80° 7.03' W	13:06	1:53	11.0	4.5
 75.5°F, Wind 5kn WNW	13:06	1:53		



Voyage	Skipper	Passengers	Commenced	Completed
26° 1.85' N, 80° 7.01' W to 26° 6.50' N, 80° 6.69' W	Roxie & Jerry G		13:13	14:22

<div></div> <div>Weather on departure 75.8°F, Wind 6kn NW</div>	<div></div> <div>Weather on arrival 75.3°F, Wind 7kn NW</div>
--	--

Voyage Log	Time	From Start		Interval
		Duration (hours)	Distance (mi)	Avg Speed (knots)
Started voyage at 26° 1.85' N, 80° 7.01' W	13:11	0:-1		
75.8°F, Wind 6kn NW	13:13	0:00		
Passed ICW St M 1070	13:27	0:13	1.0	3.4
Arrived Main Turning Basin	14:00	0:47	4.4	5.3
Departed Main Turning Basin	14:01	0:48	4.6	6.2
Departed North Turning Basin	14:04	0:51	4.9	6.4
Departed Stranahan River	14:13	0:59	5.9	6.0
75.4°F, Wind 7kn WNW	14:14	1:00		
Stopped voyage at 26° 6.50' N, 80° 6.69' W	14:22	1:09	6.2	2.0
75.3°F, Wind 7kn NW	14:22	1:09		