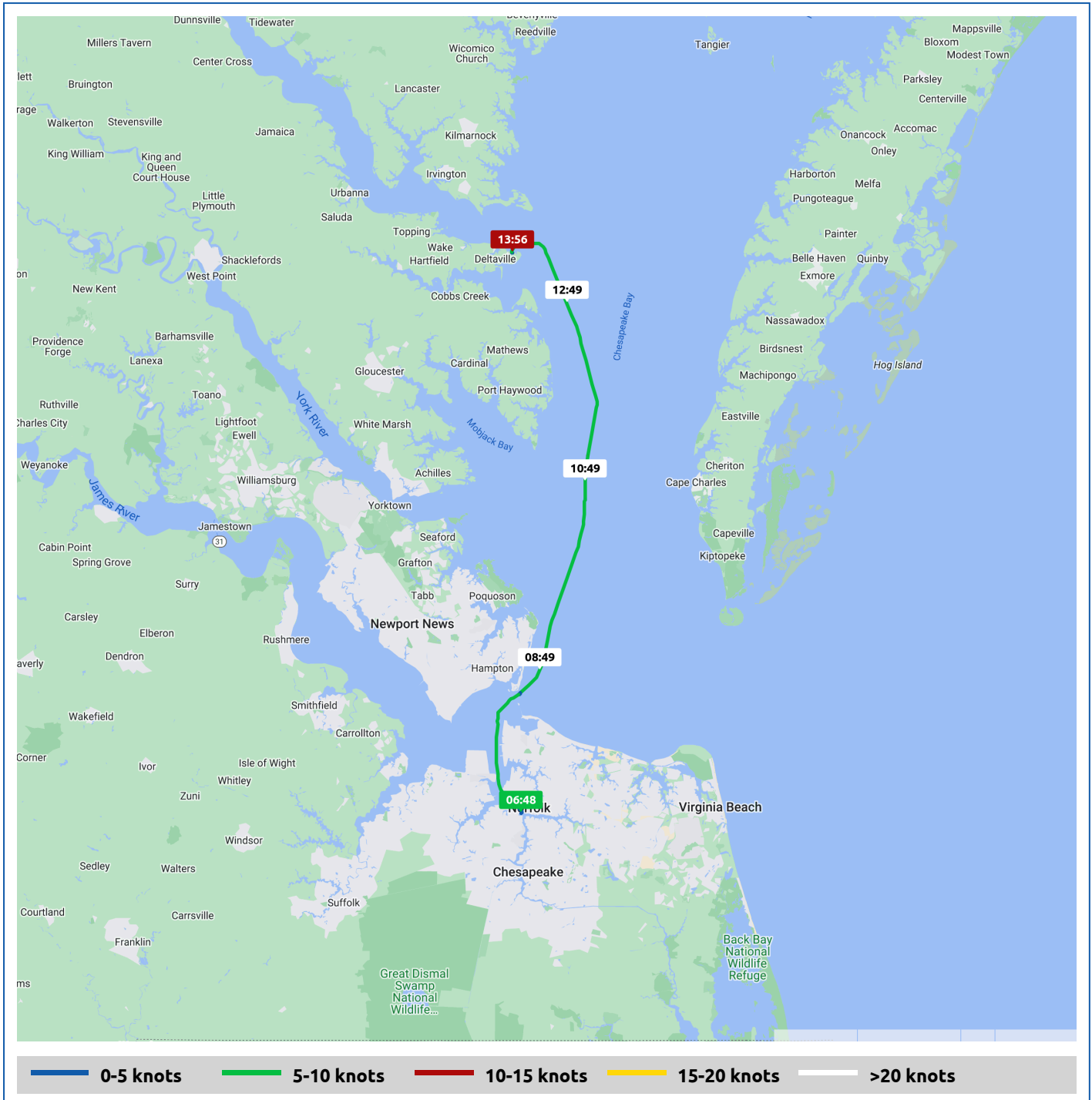


Rock n' Gipp

20 May 2024













Voyages	Underway (hours)	Duration (hours)	Distance (mi)	Average Speed (knots)	Max Speed (knots)
1	7:07	7:23	57.5	7.0	8.7






Voyage	Skipper	Passengers	Commenced	Completed
Tidewater Yacht Marina to Dozier Yachting Center	Roxie & Jerry G		06:48	14:12

 Weather on departure 58.5°F, Wind 5kn NNE	 Weather on arrival 66.3°F, Wind 5kn NE
--	---

Voyage Log	Time	From Start		Interval
		Duration (hours)	Distance (mi)	Avg Speed (knots)
Started voyage at 36° 50.58' N, 76° 17.93' W	06:48	0:00		
 58.5°F, Wind 5kn NNE	06:48	0:00		
Passed ICW St M 0	06:54	0:05	0.4	3.7
 60.2°F, Wind 8kn NE	07:49	1:00		
36° 56.75' N, 76° 20.27' W	07:54	1:05	7.9	6.6
 60.2°F, Wind 11kn NNE	08:49	2:01		
37° 2.26' N, 76° 15.86' W	08:54	2:06	16.0	6.9
 60.5°F, Wind 11kn NNE	09:49	3:01		
37° 9.49' N, 76° 13.18' W	09:54	3:06	24.6	7.5
 61.2°F, Wind 11kn NNE	10:49	4:01		
37° 16.79' N, 76° 11.74' W	10:54	4:06	33.2	7.4
 61.5°F, Wind 9kn NNE	11:50	5:01		
37° 23.77' N, 76° 11.12' W	11:55	5:06	41.4	7.1
 62.4°F, Wind 8kn NNE	12:50	6:01		
37° 30.39' N, 76° 13.82' W	12:55	6:06	49.4	7.0
 64.6°F, Wind 5kn NE	13:50	7:02		
37° 33.70' N, 76° 18.83' W	13:55	7:06	57.4	6.9
Arrived Dozier Yachting Center	13:56	7:08	57.5	3.3



Voyage Log	Time	From Start		Interval
		Duration (hours)	Distance (mi)	Avg Speed (knots)
Stopped voyage at Dozier Yachting Center	14:12	7:23	57.5	0.1
 66.3°F, Wind 5kn NE	14:12	7:23		