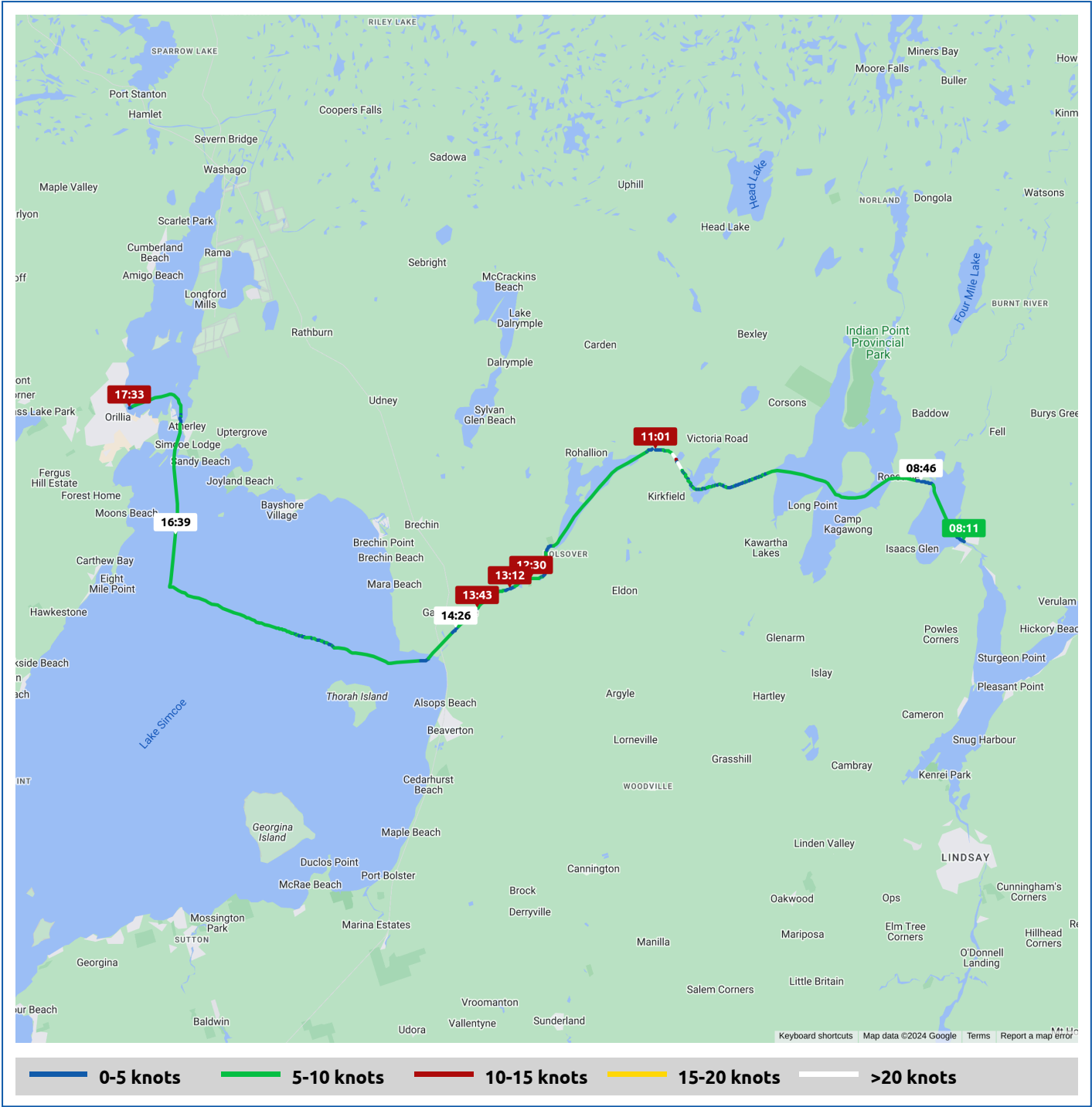




Voyages	Underway (hours)	Duration (hours)	Distance (mi)	Average Speed (knots)	Max Speed (knots)
5	7:02	9:28	47.7	5.9	33.5







Voyage	Skipper	Passengers/Crew	Commenced	Completed
44° 32.21' N, 78° 44.44' W to Lock 36 - Kirkfield	Roxie & Jerry G		08:11	11:17




<div></div> <div>Weather on departure 61.6°F, Wind 6kn WSW</div>	<div></div> <div>Weather on arrival 67.9°F, Wind 10kn WSW</div>
-----------------------------------------------------------------------------	----------------------------------------------------------------------------

Voyage Log	Time	From Start		Interval
		Duration (hours)	Distance (mi)	Avg Speed (knots)
Started voyage at 44° 32.23' N, 78° 44.52' W	08:11	0:00		
61.6°F, Wind 6kn WSW	08:11	0:00		
Arrived Lock 35 - Rosedale	09:00	0:48	3.1	3.4
63.8°F, Wind 8kn WSW	09:11	1:00		
Departed Lock 35 - Rosedale	09:12	1:01	3.3	0.6
65.5°F, Wind 9kn W	10:12	2:01		
44° 34.34' N, 78° 54.79' W	10:13	2:02	10.5	6.3
Arrived Lock 36 - Kirkfield	11:02	2:51	15.2	5.0
67.9°F, Wind 10kn WSW	11:12	3:01		
Stopped voyage at Lock 36 - Kirkfield	11:17	3:06	15.2	0.1
68.0°F, Wind 10kn WSW	11:17	3:06		





Voyage	Skipper	Passengers/Crew	Commenced	Completed
Lock 36 - Kirkfield to Lock 37 - Bolsover	Roxie & Jerry G		11:21	12:57



<div></div> <div>Weather on departure 68.3°F, Wind 10kn WSW</div>	<div></div> <div>Weather on arrival 70.7°F, Wind 11kn WSW</div>
---------------------------------------------------------------------------------------------------------------------------------------------------------------	---------------------------------------------------------------------------------------------------------------------------------------------------------------

Voyage Log		Time	From Start		Interval
			Duration (hours)	Distance (mi)	Avg Speed (knots)
Started voyage at 44° 35.39' N, 78° 59.50' W		11:22	0:00		
	68.3°F, Wind 10kn WSW	11:22	0:00		
44° 31.20' N, 79° 4.60' W		12:22	1:00	6.8	5.9
	70.0°F, Wind 11kn WSW	12:22	1:00		
Arrived Lock 37 - Bolsover		12:30	1:08	7.5	4.6
Stopped voyage at Lock 37 - Bolsover		12:57	1:35	7.6	0.1
	70.7°F, Wind 11kn WSW	12:57	1:35		





Voyage	Skipper	Passengers/Crew	Commenced	Completed
Lock 37 - Bolsover to Lock 38 - Talbot	Roxie & Jerry G		13:00	13:28



<div></div> <div>Weather on departure 70.3°F, Wind 10kn W</div>	<div></div> <div>Weather on arrival 70.8°F, Wind 10kn WSW</div>
-------------------------------------------------------------------------------------------------------------------------------------------------------------	---------------------------------------------------------------------------------------------------------------------------------------------------------------

Voyage Log		Time	From Start		Interval
			Duration (hours)	Distance (mi)	Avg Speed (knots)
Started voyage at 44° 30.98' N, 79° 5.57' W		13:01	0:00		
	70.3°F, Wind 10kn W	13:01	0:00		
Arrived Lock 38 - Talbot		13:09	0:09	0.8	4.6
Stopped voyage at Lock 38 - Talbot		13:28	0:27	0.8	0.1
	70.8°F, Wind 10kn WSW	13:28	0:27		





Voyage	Skipper	Passengers/Crew	Commenced	Completed
Lock 38 - Talbot to Lock 39, Portage	Roxie & Jerry G		13:29	13:58


<div></div> <div>Weather on departure 70.8°F, Wind 10kn WSW</div>	<div></div> <div>Weather on arrival 71.6°F, Wind 10kn W</div>
---------------------------------------------------------------------------------------------------------------------------------------------------------------	-------------------------------------------------------------------------------------------------------------------------------------------------------------

Voyage Log		Time	From Start		Interval
			Duration (hours)	Distance (mi)	Avg Speed (knots)
Started voyage at 44° 30.58' N, 79° 6.48' W		13:30	0:00		
	70.8°F, Wind 10kn WSW	13:30	0:00		
Arrived Lock 39, Portage		13:42	0:13	1.4	5.7
Stopped voyage at Lock 39, Portage		13:58	0:28	1.5	0.2
	71.6°F, Wind 10kn W	13:58	0:28		



Voyage	Skipper	Passengers/Crew	Commenced	Completed
Lock 39, Portage to 44° 36.80' N, 79° 24.70' W	Roxie & Jerry G		13:59	17:49

<div></div> <div>Weather on departure 71.5°F, Wind 10kn W</div>	<div></div> <div>Weather on arrival 68.6°F, Wind 12kn W</div>
-------------------------------------------------------------------------------------------------------------------------------------------------------------	-------------------------------------------------------------------------------------------------------------------------------------------------------------

Voyage Log	Time	From Start		Interval
		Duration (hours)	Distance (mi)	Avg Speed (knots)
Started voyage at 44° 29.87' N, 79° 8.03' W	14:00	0:00		
 71.5°F, Wind 10kn W	14:00	0:00		
Arrived Lock 40 - Thorah	14:04	0:04	0.4	4.9
Departed Lock 40 - Thorah	14:20	0:20	0.5	0.3
Arrived Lock 41 - Gamebridge	14:26	0:26	1.0	5.0
Departed Lock 41 - Gamebridge	14:40	0:40	1.1	0.4
 71.5°F, Wind 13kn WSW	15:00	1:00		
44° 28.96' N, 79° 16.29' W	15:40	1:40	7.9	5.8
 70.4°F, Wind 14kn W	16:00	2:00		
44° 32.52' N, 79° 22.41' W	16:40	2:40	15.7	6.8
 69.0°F, Wind 13kn W	17:00	3:01		
44° 36.80' N, 79° 24.70' W	17:40	3:40	23.2	6.5
Stopped voyage at 44° 36.80' N, 79° 24.70' W	17:49	3:49	23.2	0.0
 68.6°F, Wind 12kn W	17:49	3:49		