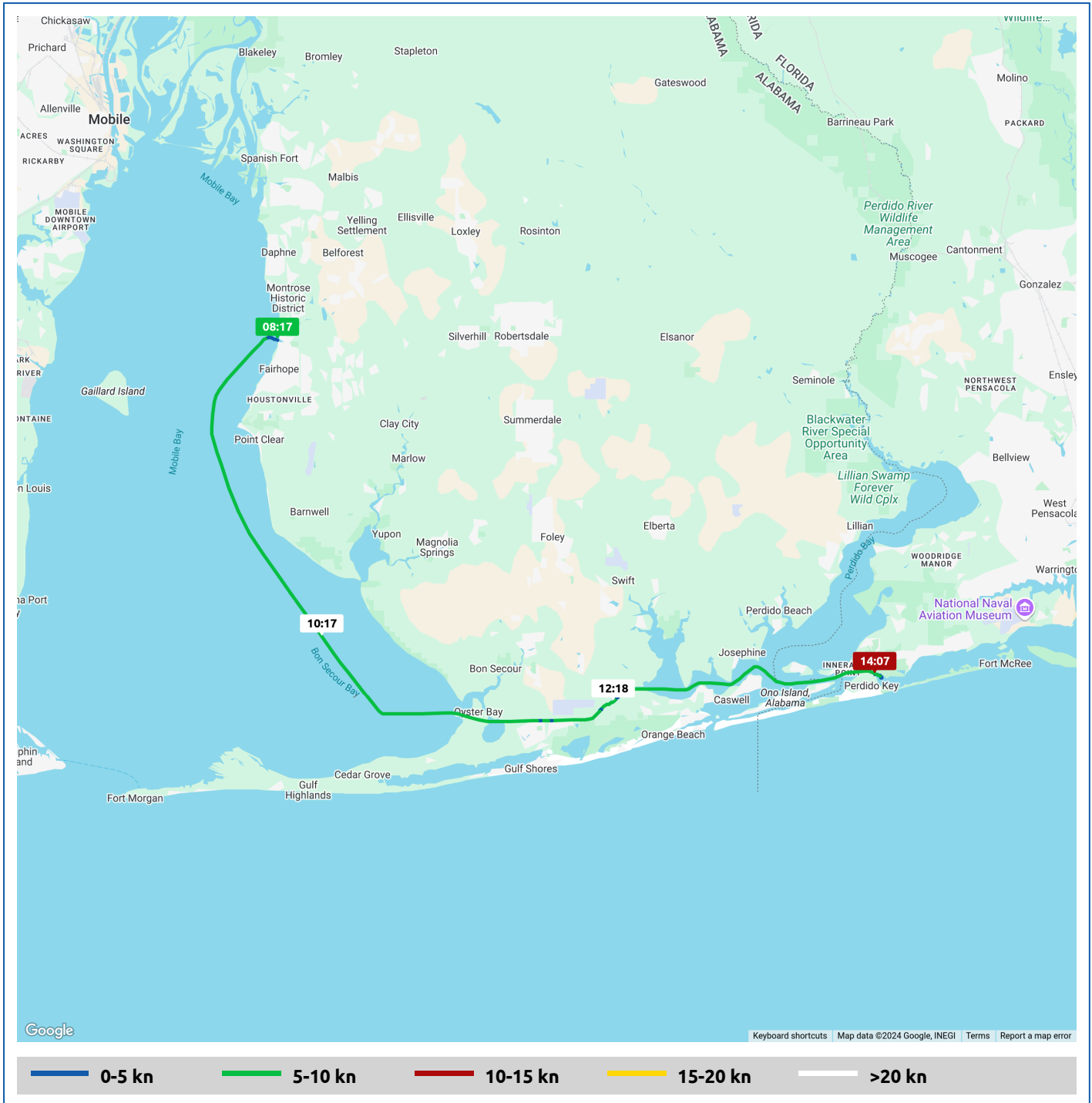


Rock n' Gipp

23 November 2024











Voyages	Underway (hours)	Duration (hours)	Distance (mi)	Average Speed (knots)	Max Speed (knots)
1	5:49	6:05	47.7	7.1	8.2





Voyage	Skipper	Passengers/Crew	Commenced	Completed
Fairhope Docks Marina to Perdido Key Oyster Bar Marina	Roxie & Jerry G		08:17	14:22

 Weather on departure 48.8°F, Wind 4kn NNE	 Weather on arrival 63.9°F, Wind 4kn W
--	--

Voyage Log	Time	From Start		Interval
		Duration (hours)	Distance (mi)	Avg Speed (knots)
Started voyage at 30° 32.58' N, 87° 54.27' W	08:17	0:00		
 48.8°F, Wind 4kn NNE	08:17	0:00		
Arrived Mobile Bay	08:58	0:41	5.6	7.1
 52.4°F, Wind 5kn NNE	09:17	1:00		
Departed Mobile Bay	09:48	1:31	12.9	7.7
Arrived Bon Secour Bay	09:49	1:31	13.0	7.7
 55.0°F, Wind 4kn NNE	10:17	2:00		
30° 17.14' N, 87° 49.38' W	10:49	2:32	21.7	7.5
 59.3°F, Wind 3kn NNW	11:18	3:00		
Departed Bon Secour Bay	11:20	3:02	26.1	7.5
Passed under Gulfshores Parkway	11:50	3:33	30.0	6.7
 63.7°F, Wind 2kn WNW	12:18	4:01		
Passed under Foley Beach Expy	12:21	4:04	33.7	6.2
Arrived Bayou La Launch	12:47	4:30	37.3	7.0
Departed Bayou La Launch	13:02	4:45	39.4	7.6
Arrived Arnica Bay	13:03	4:45	39.5	7.6
Departed Arnica Bay	13:13	4:56	41.0	7.6
 61.9°F, Wind 3kn W	13:18	5:01		



Voyage Log	Time	From Start		Interval
		Duration (hours)	Distance (mi)	Avg Speed (knots)
Arrived Perdido Key Oyster Bar Marina	14:06	5:49	47.7	6.5
 63.9°F, Wind 4kn W	14:18	6:01		
Stopped voyage at Perdido Key Oyster Bar Marina	14:22	6:05	47.7	0.2
 64.0°F, Wind 4kn W	14:22	6:05		