


**Orangeburg County Litter Cleanup
Monthly Tickets**

2023

Date	lbs.	Location	
1/3/2023	500	Salley Road Willington Drive	
1/4/2023	160	Warrion Dr.	
1/5/2023	500	Norman St.	
5-Jan	180	Blue Bag Pickup	
		301 Hwy.	1
		Cannon Bri	1
		Landfill Rd.	5
		LaQuinta D	1
		LaQuinta D	1 blk.
	380	Breezy Dr.	
1/6/2023	1240	Mason Drive	
	160	Shilling Bric	9 Bags
1/9/2023	160	Gemini Dr.	
	100	Rowesville Rd.	Road Rake
1/10/2022	200	Shillings Bri	4 Bags
		Gardens Ga	7 Bags
1/11/2023	360	Windsor St.	White Goods
	160	Norway Rd	12 Bags
		Zion Church	6 Bags
1/12/2023	260	Norman St.	
	320	Norman St.	
13-Jan	140	Gardens Ga	12 bags
1/17/2023	240	Blue Bag Pickup	
	940	Bonner Ave	7 Bags
		Freedom R	3 Bags
18-Jan	420	Lyons Rd.	
1/19/2023	360	Hickory Hill Rd.	Mattress Prod.
	360	Norman St.	
		Norway Rd	2 Bags
	240	Deer Patch Arends Rd. Cannon Br. Rd.	
20-Jan	260	Blewer Rd.	
1/20/2023	480	Norman St.	Furniture
	360	Norway Rd	3 bags
		Landfill Rd.	2 Bags
		Kennerly Rd. Belleville Rd.	
	120	Norman St.	Yard Trash
1/23/2023	440	Norman St.	



24-Jan	460	Calvary Rd.	Trash/Mattress Products
	580	Norman St.	
	460	Norman St.	Furniture
26-Jan	620	Norman st.	Furniture
	500	Norway Rd	2 Bags
	620	Norman St.	
27-Jan	180	Legrande Smoak St.	
30-Jan	180	Par Court	
	300	Garden Gai	7 Blue Bags
		Camden Rc	5 Blue Bag
	180	Freedom R	2 Bags
		All Parks	
1/31/2023	480	Norman St.	
	<u>13,600 lbs.</u>		

Orangeburg County Litter Cleanup

Monthly Tickets

Litter Machine Total

Month	Total lbs	x/month	Location
-------	-----------	---------	----------

100

13,600 lbs.

All Parks	Jan.	180
------------------	-------------	------------

- 301 Hwy.
- Arends Rd.
- Belleville Rd.
- Blewer Rd.
- Bonner Ave.
- Breezy Dr.
- Calvary Rd.
- Camden Rd.
- 2 Cannon Br. Rd.
- Deer Patch
- Freedom Rd.
- 3 Gardens Gate Rd.
- Gemini Dr.
- Hickory Hill Rd.
- Kennerly Rd.
- Landfill Rd.
- 1 LaQuinta Dr.
- Legrande Smoak St.
- Lyons Rd.
- Mason Drive
- 12 Norman St.
- 3 Norway Rd.
- Par Court
- Rowesville Rd.
- Salley Road
- 2 Shilling Bridge
- Warrion Dr.
- Willington Drive
- Windsor St.
- Zion Church Rd.

**Orangeburg County Litter Cleanup
Monthly Tickets**

Date	lbs.	Location		
2/1/2023	460	Adorea Rd.		
	700	Norman St.	Furniture	
	620	Norman St.	Furniture	
	120	Norman St.		
2/3/2023	260	Bozard Rd.		
		Guinyard Dr.		
2/7/2023	100	Rowseville Rd.	Mattress Prod.	
2/8/2023	260	Stacey Bridge Rd.	6 Bags	
		Ridgewood		
		Wisteria		
		Norway Rd.	2 Bags	
		Camden Rd., Vance	4 Blue Bags	
		Goldson Dr.		
2/9/2023	400	Bermuda Dr.		
2/10/2023	40	Dale Dr.		
		Hill Dr.		
14-Feb	280	Landfill Rd.		
	280	Drag Strip Rd.		
		Middle Pen Rd.	6 bags	
	300	Guinyard St.		
	400	Norway Rd.	14 Green bags/4 Blue bags	
	2/15/2023	340	Bonner Ave., Santee	
	2/16/2023	160	Hwy. 301 Bridge, Santee	9 Orange bags
			Landfill Rd.	5 Blue Bags
	2/17/2023	820	Bonner Ave.	
		160	Camden Rd.	4 Bags
		Freedom Rd.	2 Bags	
80		Country Colony	5 Bags	
		Middle Pen Rd.	5 Bags	
		Bonner Ave.		
21-Feb	840	Bonner Ave.		
	180	Dust Court		
	260	Norway Rd.	1 Bag	
22-Feb		Middle Pen Rd.	4 Bags	
	60	Stephens Rd.	4 blue/3 green bags	
	480	Mixon Mill Rd.		
2/23/2023		Landfill Rd.	7 blue bags	
	920	Mixon Mill Rd.	13 Tires	
	380	Guinyard St.		
2/24/2023	240	Roadside Cleanup		
		Bonner Ave.	3 Blue Bags	
		Reevesville Rd.		
27-Feb	360	Reevesville Rd.		
	200	Middle Pen Rd.	5 Bags	
		Freedom Rd.	4 Bags	

2/28/2023 300
10,060 lbs.

Gramercy Lane

4 Bags/ 1 Tire
14 Tires

Orangeburg County Litter Cleanup

Monthly Tickets

2023	Month	Total lbs	x/month	Location
		10,060 lbs.		Adorea Rd.
		5.03 tons		Bermuda Dr.
			4	Bonner Ave., Santee
				Bozard Rd.
			2	Camden Rd., Vance
				Country Colony
				Dale Dr.
				Drag Strip Rd.
				Dust Court
			2	Freedom Rd.
				Goldson Dr.
				Gramercy Lane
			3	Guinyard Dr.
				Hill Dr.
				Hwy. 301 Bridge, Santee
			3	Landfill Rd.
			4	Middle Pen Rd.
			2	Mixon Mill Rd.
			3	Norman St.
			3	Norway Rd.
				Reevesville Rd.
				Ridgewood
				Rowseville Rd.
				Stacey Bridge Rd.
				Stephens Rd.
				Wisteria

**Orangeburg County Litter Cleanup
Monthly Tickets**

2022

Date	lbs.	Location	
1-Mar	840	Moncks Corner Rd.	
	100	Lyons Rd.	
		Brought St.	
3/2/2023	500	Guiomar Road	Mattress Prod.
		Guinyard St.	
	260	Guinyard St.	
	140	Camp Rd.	
		Sanibel Ln.	2 Big White Bags
3/3/2023	360	Moncks Corner Rd.	5 bags
		Scuffle Town Rd.	
	100	Kennerly Rd.	
		Cordova	5 bags
3/6/2023	260	Freedom Rd.	6 bags
	120	Camp Rd., Neeses	
3/7/2023	240	2920 Guinyard St.	
3/8/2023	260	Academy Lane	
		Dust Court	
10-Mar	100	Moncks Corner Rd.	5 bags
	20	Bozard Rd.	
		Lake Edisto Rd.	
3/13/2023	100	Middle Pen Road	10 bags
		Freedom Road	2 bags
	420	Seton St.	15 bags
		Norway Rd.	3 bags
		Landfill Rd.	4 bags
	240	Jennifer St.	
		Camden Rd.	3 blue bags
		LeGrand Smoak Rd.	8 bags
3/14/2023	340	Santee River Rd.	
3/15/2023	540	Light Hill Rd.	
3/17/2023	100	Kings Rd.	4 bags
	120	2240 Middle Pen Road	6 bags
		Ninety Six Rd.	
3/20/2023	340	November Rd.	3 bags
		Slim Jim Rd.	3 bags
3/22/2023	760	Deer Run rd.	Demolition
	860	Deer Run rd.	Demolition/Const.
23-Mar	60	Willington Dr.	
	380	Mixon Mill Rd.	
3/24/2023	100	Bruin Parkway	Matt Prod
	560	Four Winds Rd.	
	340	Tall Pines St.	
3/27/2023	1240	Harvard Rd.	40 Bags

3/29/2023	320	4960 Breland Rd.	14 Tires
3/30/2023	440	Chase St.	Furniture
3/31/2023	420	860 Santee River Rd. Moncks Corner Rd.	3 bags
		10,980lbs.	
		5.49 Tons	



Orangeburg County Litter Cleanup

Monthly Tickets

Month	Total lbs	x/month	Location
March	10,980lbs.		
	5.49 Tons		
			Academy Lane
			Bozard Rd.
			Breland Rd.
			Brought St.
			Bruin Parkway
			Camden Rd.
			Camp Rd.
			Chase St.
			Cordova
			Deer Run rd.
		2	Dust Court
			Freedom Rd.
		2	Four Winds Rd.
			Guinyard St.
		3	Guiomar Road
			Harvard Rd.
			Jennifer St.
			Kennerly Rd.
			Kings Rd.
			Lake Edisto Rd.
			Landfill Rd.
			LeGrand Smoak Rd.
			Light Hill Rd.
			Lyons Rd.
			Middle Pen Road
			Mixon Mill Rd.
			Moncks Corner Rd.
		4	Ninety Six Rd.
			Norway Rd.
			November Rd.
			Sanibel Ln.
			Santee River Rd.
		2	Scuffle Town Rd.
			Seton St.
			Slim Jim Rd.
			Tall Pines St.
			Willington Dr.

**Orangeburg County Litter Cleanup
Monthly Tickets**

Date	lbs.	Location	
4/3/2023	200	Freedom Rd.	7 bags
		Landfill Rd.	6 bags
4/5/2023	400	Freedom Rd.	1 bag
		Sturkie St.	Furniture
		Early Morning Rd.	Trash
4/6/2023	1120	Brelands Road, Holly Hill	50 car tires
	360	All Parks	
10-Apr	440	Boyer Road	Truck Tires
4/11/2023	360	Camden Rd.	3 Blue Bags
		Landfill Rd.	8 Blue Bags
	440	Hideaway Lane	County Demolition
12-Apr	100	Watersferry Rd.	
		Lighning Hill	
	160	Beason Rd.	
4/14/2023	640	Bonner Ave.	Litter Bags
	100	Middle Pen Rd.	3 Bags
	60	Country Colony	2 bags
		Moncks Corner Rd.	17 bags
4/17/2023	260	Moncks Corner Rd.	1 bag
		Landfill Rd.	4 bags
4/18/2023	120	Whitesands Rd., Holly Hill	
		North Rd.	10 bags
	400	Majestic View Dr.	
4/20/2023	500	Mixson Mill Rd.	2 tires & debris
		Landfill Rd.	4 bags
		Hwy. 400	6 bags
	220	Brentwood Dr.	2 bags
		Hwy. 310	3 bags
		Sanibel Lane, Eutawville	4 bags
4/21/2023	440	Gramercy Lane	
	100	Gramercy Lane	
	380	All Parks	
4/24/2023	400	South West Circle	
		Camden Rd.	
	200	Gramercy Lane	
4/25/2023	120	Middle Pen Road	1 Bag
		Sanigre Road	14 Bags
	180	Camden Rd., Vance	3 bags
	260	Camden Rd., Vance	Yard Trash
26-Apr	200	Camden Rd., Vance	Yard Trash
	500	Holly Hill	
		Tony Bay Rd., Holly Hill	
4/27/2023	420	Gramercy Lane	

440
9,520 lbs.

Rivermont Dr.
Tony Bay Rd., Holly Hill

Boat

Orangeburg County Litter Cleanup

Monthly Tickets

2023	Month	Total lbs	x/month	Location
	April	9,520 lbs.		
		4.76 tons		
			2	All Parks
				Beason Rd.
				Brelands Road, Holly Hill
				Bonner Ave.
				Boyer Road
				Brentwood Dr.
			5	Camden Rd.
				Country Colony
				Early Morning Rd.
			2	Freedom Rd.
			4	Gramercy Lane
				Hideaway Lane
				Holly Hill
				Hwy. 310
				Hwy. 400
			4	Landfill Rd.
				Lighning Hill
				Majestic View Dr.
			2	Middle Pen Rd.
				Mixson Mill Rd.
			2	Moncks Corner Rd.
				North Rd.
				Rivermont Dr.
				Sanibel Lane, Eutawville
				Sanigre Road
				South West Circle
				Sturkie St.
			2	Tony Bay Rd., Holly Hill
				Watersferry Rd.
				Whitesands Rd., Holly Hill

Orangeburg County Litter Cleanup

Monthly Tickets

2022

Date	lbs.	Location	
5/1/2023	260	All Parks	
5/2/2023	140	Cut Off Road	
	620	Jet Port Dr.	Road Rake
5/3/2023	460	Wayside Di County Demolition	
	440	Jet Port Dr.	Road Rake
5/5/2023	200	Calvary Church Rd.	
	80	Norway Road	2 Bags
		Willow Swamp	4 Bags
5/8/2023	500	Willow Swamp Rd.	11 Bags
		Norway Road	
		Middle Pen Road	Couch/2 Bags
5/9/2023	580	Farnum Rd.	20 Bags Pine Straw
		Woodbine Dr.	Trampoline
		(Dr. Austin Addison Picked up)	
5/10/2023	280	Dibble Street	
	20	Willow Swamp Rd.	6 Bags Roadside Trash
5/12/2023	140	Catalinna	
	200	LaQuinta Drive	
	100	All Parks	
5/15/2023	20	All Parks	
5/16/2023	160	Nightingale Road	County Demolition
5/17/2023	40	All Parks	
		Firetower Rd., Springfield	
5/18/2023	200	Jamison Ave.	
	420	Jamison Ave.	County Demolition
5/19/2023	400	Torrington Rd., Eutaw	County Demolition
5/23/2023	280	Redbank	County Demolition
	700	Redbank	County Demolition
	980	Camden Rd., Vance	Yard Trash
5/25/2023	940	Camden Rd., Vance	Yard Trash
	180	Landfill Rd.	White Goods
	240	Rivelon Rd.	
5/30/2023	3,000	All Parks	County Demolition
	140	Columbia Rd., O'burg	
		Stacey Bridge Rd.	
	80	Golson Dr.	
	11,720 lbs.		2,500 lbs.

Orangeburg County Litter Cleanup

Monthly Tickets

Month	Total lbs	x/month	Location	
May	11,720 lbs. 5.86 tons	5	All Parks	3,420
			Calvary Church Rd.	
		2	Camden Rd., Vance	
			Catalinna	
			Columbia Rd., O'burg	
			Cut Off Road	
			Dibble Street	
			Farnum Rd.	
			Firetower Rd., Springfield	
			Golson Dr.	
		2	Jamison Ave.	
		2	Jet Port Dr.	
			Landfill Rd.	
			LaQuinta Drive	
			Middle Pen Road	
			Nightingale Road	
		2	Norway Road	
		2	Redbank	
			Rivelon Rd.	
			Stacey Bridge Rd.	
			Torrington Rd., Eutawville	
			Wayside Dr.	
		3	Willow Swamp Rd.	
			Woodbine Dr.	

**Orangeburg County Litter Cleanup
Monthly Tickets**

Date	lbs.	Location		
1-Jun-23	300	Coulter Road	County Demolition	
6/2/2023	300	Kennerly Road		
7-Jun-23	340	Jamison Ave.	County Demolition	
			5 Bags	
	600	OADC	County Demolition	
	460	OADC	County Demolition	
6/8/2023	200	Middle Pen Road	County Demolition	
			4 Bags	
		Kips Lane	2 Bags	
	5640	Goff Ave		
		Jamison Ave.	County Demolition	
	380	Armstrong Terrace		
9-Jun-23	260	Norway Road	Municipal	
	2,160	Harmon Park	Plastic containers	
			Playground Equip.	
	7360	Harmon Park	Mason Prod	
			Playground Equip.	
	160	Sullens Court		
6/12/2023	80	All Parks	Trash	
13-Jun-23	400	Apache Rd.	Trash	Road Rake
	120	Farnum Rd.	Demolition	
			1 Bag	
		Jamison Ave	Demolition	
			2 Bags	
6/14/2023	140	Neeses	Municipal	
6/16/2023	20	Jamison Ave.	3 Bags	
		Hwy. 310	3 Bags	
19-Jun-23	1300	Camden Rd., Vance	Yard Trash	
6/20/2023	260	Piney Wood Blvd.	White Goods	
	120	Neeses Hwy.	County Demolition	
	260	Neeses Hwy.	County Demolition	
		Norway		
6/22/2023	300	Harmon Park	County Demolition	
23-Jun-23	100	Ellis Ave.	Yard Trash	
	100	St. Stephens Rd.		
6/26/2023	80	Kennerly Rd.		
	800	Admin Building	Yard Trash	
	840	Harmon Park	Playground Equip.	
28-Jun-23	500	Jet Port Road	Roadside Trash	Road Rake
	60	Norway Road		
6/29/2023	160	Norway Road	County Demolition	
	880	Camden Rd., Vance	Municipal	
6/30/2023	160	All Parks		

240

Vance Rd.
Azeeban Rd.

Municipal

30-Aug-68

25,080

Orangeburg County Litter Cleanup

Monthly Tickets

2023	Month	Total lbs	x/month	Location
	June	25,080 lbs. 12.54 tons	2	Admin Building All Parks Apache Rd. Armstrong Terrace Azeeban Rd. 2 Camden Rd., Vance Coulter Road Ellis Ave. Farnum Rd. Goff Ave 4 Harmon Park Hwy. 310 4 Jamison Ave. Jet Port Road 2 Kennerly Road Kips Lane Middle Pen Road Neeses 2 Neeses Hwy. Norway 3 Norway Road 2 OADC Piney Wood Blvd. Sullens Court St. Stephens Rd. Vance Rd.

**Orangeburg County Litter Cleanup
Monthly Tickets**

2023

Date	lbs.	Location	
7/3/2023	60	Pond Bluff Road	
	120	Jamison	
		Stilton Park	
	200	Project Rd.	
		Washington St.	
	180	Indian Bluff	
	100	All Parks	Trash
	220	Pond Bluff Road	
7/5/2023	520	4725 Bamberg Rd.	County Demolition
7/6/2023	700	4725 Bamberg Rd.	County Demolition
7/7/2023	100	Willie Road	2 Blue bags
		Norway Road	9 Green bags
7/10/2023	260	Indian Bluff	County Demolition
	560	Beason Road	County Demolition
		Stacey Bridge Road	
	540	Norway Road	County Demolition
7/11/2023	240	Gum Street	County Demolition
7/14/2023	320	Armstrong Terrace	County Demolition
7/17/2023	240	Indian Bluff	County Demolition
	480	All Parks	County Demolition
7/18/2023	340	Camden Road, Vance	4 Bags
7/19/2023	300	Tombstone Rd.	County Demolition
7/21/2023	620	Hartwell	
		Cutoff Rd.	3 Bags
7/24/2023	220	Indian Bluff	
		Middle Pen Rd.	
7/25/2023	220	Ashwood St.	
		Allen St.	
	220	Tombstone Rd.	
7/28/2023	260		County Demolition
		Middle Pen Rd.	2 Bags
		Ashwood St.	1 Bag
		Stacey Bridge	2 Bags
	60	Dibble St.	County Demolition
7/31/2023	260	Indian Bluff	County Demolition
		Washington St.	

7,340 lbs.

Orangeburg County Litter Cleanup

Monthly Tickets

Month	Total lbs	x/month	Location
July	7,340 lbs. 3.67 tons	2	All Parks 580 lbs. Allen St. Armstrong Terrace Ashwood St. 4725 Bamberg Rd. Beason Road Camden Road, Vance Cutoff Rd. Dibble St. Gum Street Hartwell Indian Bluff Jamison Middle Pen Rd. Norway Road Pond Bluff Road Project Rd. Stacey Bridge Road Stilton Park Tombstone Rd. Washington St. Willie Road

**Orangeburg County Litter Cleanup
Monthly Tickets**

2022

Date	lbs.	Location
August		

Orangeburg County Litter Cleanup

Monthly Tickets

Month	Total lbs	x/month	Location
--------------	------------------	----------------	-----------------

August

**Orangeburg County Litter Cleanup
Monthly Tickets**

2022

Date

lbs.

Location

Orangeburg County Litter Cleanup

Monthly Tickets

Month	Total lbs	x/month	Location
--------------	------------------	----------------	-----------------

September

**Orangeburg County Litter Cleanup
Monthly Tickets**

Date

lbs.

Location

**Orangeburg County Litter Cleanup
Monthly Tickets**

2023	Month	Total lbs	x/month	Location
-------------	--------------	------------------	----------------	-----------------

October

**Orangeburg County Litter Cleanup
Monthly Tickets**

Date lbs. Location

2023

Orangeburg County Litter Cleanup

Monthly Tickets

Month	Total lbs	x/month	Location
--------------	------------------	----------------	-----------------

**Orangeburg County Litter Cleanup
Monthly Tickets**

Date lbs. Location

Orangeburg

2023 Month

December

Seberg County Litter Cleanup

Monthly Tickets

Total lbs x/month Location

2023 Month
January

Total
13,600

Litter Machine

Jan. 2023	
lbs.	New Cases Opened
Tons	Closed
warning citations	
citations	
Litter Property Violations	

2023 Month
February

Total
10,060

Litter Machine

Feb. 2023	
lbs.	New Cases Opened
Tons	Closed
warning citations	
citations	
Litter Property Violations	

2023 Month
March

Total
10,980lbs.
5.49 Tons

Litter Machine

Mar-23	
lbs.	New Cases Opened
Tons	Closed
warning citations	
citations	
Litter Property Violations	

2023 Month
April

Total
9,520 lbs

Litter Machine

Apr-23	
lbs.	New Cases Opened
Tons	Closed
warning citations	
26 citations	
Litter Property Violations	
10 Litter 16 Property Violations	

GAC	April - Spring Clean-up Event
7,333 lbs KOGB	
13,083 lbs. Code Enforcement Bags	
7,112 lbs. Code Enforcement	

27, 528 lbs for April

2023 Month
May

Total
11,720 lbs

Litter Machine

2,500 lbs.

May-23	
New Cases Opened	Closed
71	67
20 warning citations	
5 citations	
5 Litter Property Violations	

2023 Month
June

Total
25,080

Litter Machine

900 lbs.

Jun-23	
New Cases Opened	Closed
79	51
4 warning citations	
15 citations	
5 Litter 10 Property Violations	

2023 Month
July

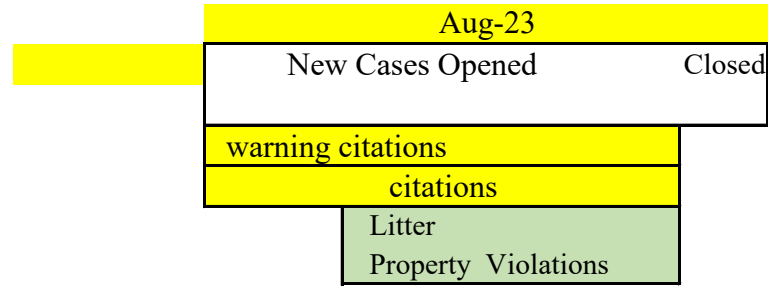

Total
7,340 lbs.

Litter Machine


900 lbs.

Jul-23	
New Cases Opened	Closed
28	30
40 warning citations	
28 citations	
3 Litter 23 Property Violations	

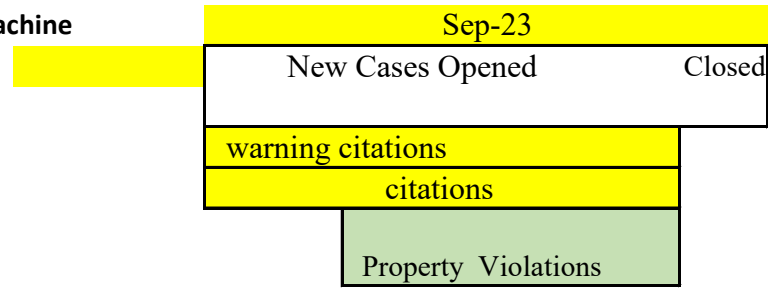
2023 Month
August




2023 Month
September



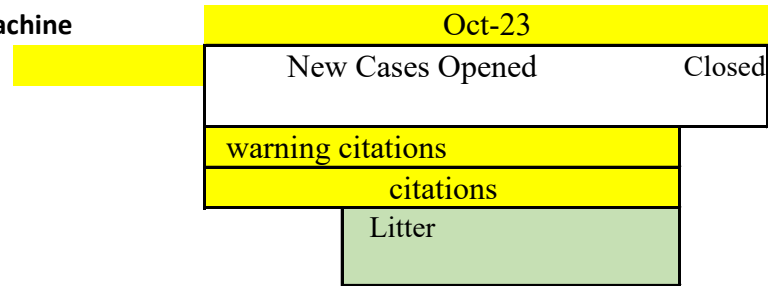
Litter Machine



2023 Month
October



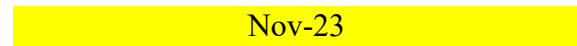
Litter Machine



2023 Month

Total

Litter Machine



November

	New Cases Opened	Closed
	warning citations	
	citations	
	Litter	
	Property Violations	

2023 Month
December

Total
lbs.
Tons

Litter Machine

	Dec-23	
	New Cases Opened	Closed
	warning citations	
	citations	

lbs.
Tons

180 lbs. reported	All Parks	Jan.
-------------------	-----------	------

0 lbs. reported	All Parks	Feb.
-----------------	-----------	------

0 lbs. reported	All Parks	March
-----------------	-----------	-------

740 lbs.	All Parks	April
----------	-----------	-------

3,420 lbs.	All Parks	May
------------	-----------	-----

240 lbs.	All Parks	June
----------	-----------	------

580 lbs.	All Parks	July
----------	-----------	------

Numbers for August 2023	
Total	

Numbers for September 2023	

Numbers for October 2023		
Total		

Numbers for November 2023	
---------------------------	--

SCDOT Roads in Orangeburg Coun

Month	Road Name	Starting Point
OCT. 2022	Neeses Hwy.	Springfield Rd., Springfield North Rd.
	Hwy. 3	
	Savannah Hwy.	Bamberg County Line Tyler Landing Rd.
	Cannon Bridge Rd.	South Fork Dr.
	Kings Road	Magnolia Street
	Coach Road	Old State Rd./Hwy. 176
	Eutaw Road	Bayview St. (S-1376)
	Miracle Dr.	Old Number Six Hwy.
	Addidas St.	Dawson St. (S-104)
County Line Rd.	Addidas St.	

Date Completed	Tons
10/11/2022	4.26
10/29/2022	4.49

Nov. 2022	Cordova Road	1308 Cordova Road
	Hwy. 21	1893 Rowesville Road
	Slab Landing Road	8008 North Rd.
	Bamberg Road	2814 Bamberg Rd.
	Willow Swamp Rd.	216 Willow Swamp Road
	Bonnette Rd.	157 Bonnette Rd.
Yorkshire Dr.	Slablanding Rd.	

Date Completed	Tons
11/19/2022	3.23

Month	Road Name	Starting Point
Dec. 2022	Landfill Rd.	St. Matthews Rd.
	Belleville Rd.	Landfill Rd.
	Surrey Race Rd.	2029 Surrey Race Rd.
	Riverbank Dr.	Hillsboro Rd.
	Lake Edisto Rd.	Shillings Bridge Rd.
	Coach Rd.	Hwy. 176
	Old Number Six Hwy.	12606 Old #Six Hwy
	Gemini Dr.	Eutaw Rd.
	Boyer Rd. (truck route)	106 Boyer Rd.
	Target Rd.	Old State Rd.
	Bunch Ford Rd.	Old State Rd.
	Bass Dr.	Bunch Ford Rd.
	Hwy. 301	Old # Six Hwy.
Vance Rd.	Ibis Point Rd.	

Date Completed	Tons
12/30/2022	6.51

SCDOT Roads in Orangeburg Coun

Month	Road Name	Starting Point
Jan. 2023	Landfill Rd.	St. Matthews Rd.
	Belleville Rd.	Landfill Rd.
	Endicott	Landfill Rd.
	Dragstrip Rd.	Neeses Hwy.
	Kennerly Rd.	North Rd.
	St. Matthews Rd.	Red Bank Rd.
	Include on & off ramps	
	Citadel Rd.	St. Matthews Rd.
	Gordon Dr.	Bay Rd.
	Big Buck Blvd.	Charleston Hwy.
	Forrestcreek Dr.	Slab Landing Rd.
	Shillings Bridge Rd.	Bamberg Rd.
	Neeses Hwy.	Bamberg Rd.
	North Rd.	Columbia Rd.

Date Completed	Tons
1/26/2023	9.24

Month	Road Name	Starting Point
Feb. 2023	Old # 6 Hwy.	9607 Old #6 Hwy., Santee
	Miracle Drive	Old #6 Hwy.
	Eutaw Rd.	Gable Dr.
	Shillings Bridge Rd.	Bamberg Rd.
	Neeses Hwy.	Bamberg Rd.
	North Rd.	Columbia Rd.
	Camden Rd.	Bunch Ford Rd.
	Coach Rd.	Old State Hwy.
	Railroad Ave.	Peake St.
	Seton St.	Railroad Ave.
	Bellive Rd.	Whittaker PKWY
	Lodge Hall St.	Bass Dr.

Date Completed	Tons
2/15/2023	3.62

Month	Road Name	Starting Point
Mar-23	Wolfe St.	Hardware Ave.
	Cleveland St.	Five Chop Rd. (US-301)
	Red Bank Rd. (S-1604)	St. Matthews Rd. (US 601)
	Winningham Rd. (S-1602)	Red Bank Rd. (S-1604)
	Majority Rd. (S-1328)	Kennerly Rd. (S-61)
	Kennerly Rd.	North Rd.
	Bonner Ave.	Vance Rd.
	Antioch Rd.	TeeVee Rd.
	Pinland St.	Vance Rd.
	Old #6 Hwy.	Bass Dr.

TeeVee Rd.	607 TeeVee Rd.
Unity Rd.	Coach Rd.
Old State Rd.	Caramount Rd.
Boyer Rd.	Old State Rd.
Gardner Blvd.	Franklin St.
Caramount Rd.	Old State Rd.
Sugar Hill Rd.	Catamount Rd.
Toney Bay Rd.	Seton Rd.

Date Completed	Tons
3/31/2023	4.21

Month	Road Name	Starting Point
Apr-23	Hwy. 301 (I-26)	Old #6 Hwy.
	Include on/off ramps	
	Hwy. 601 (I-26)	Chestnut St.
	Include on/off ramps	
	Landfill Rd.	Hwy. 601
	Endicott Rd.	Landfill Rd.
	Bellville Rd.	Whittaker PKWY
	Cook Rd.	Bellville Rd.
	Gramling Rd.	Russell St.
	Bamberg Rd.	Zeigler St.
	Bill Salley Rd.	Norway Rd.
	Zion Church Rd.	Neeses Hwy.
	Beason Rd.	Neeses Hwy.
	Wire Rd.	Neeses Hwy.
	Sunset Dr.	Willow Swamp Rd.

Date Completed	Tons
4/29/2023	1.8

Month	Road Name	Starting Point
May-23	Hwy. 301 (I-26)	Old #6 Hwy.
	Include on/off ramps	
	Hwy. 601 (I-26)	Chestnut St.
	Include on/off ramps	
	Landfill Rd.	Hwy. 601
	Endicott Rd.	Landfill Rd.
	Bellville Rd.	Whittaker PKWY
	Coach Rd.	Old State Rd.
	Cannon Bridge Rd.	Riley Rd.
	Dragstrip Road	Slab Landing Rd.
	Gardensgate Rd.	Dawson St.
	Sandspoint St.	Gardensgate Rd.
	Old #6 Hwy.	Sandspoint St.
	Gemini Dr.	Branchdale Hwy
	Bayview St.	Eutaw Rd.

Toney Bay Rd. Selton St.
Addidas St. Dawson St.

Date Completed	Tons
5/17/2023	2.95

Month	Road Name	Starting Point
Jun-23	Eutaw Rd.	Bunch Ford Rd.
	Kennerly Rd.	North Road
	Bozard Rd.	Five Chop Road
	Old Ellore Rd.	Russell St.
	Lodge Hall St.	Bass Dr.
	Neeses Hwy.	Bamberg Rd.
	Shillings Bridge Rd.	Bamberg Rd.
	North Rd.	Columbia Rd.
	Riverbank Dr.	Hillsboro Rd.
	Lake Edisto Rd.	Shillings Bridge Rd.
	Old #6 Hwy	12606 Old #6 Hwy.
	Bonner Ave.	Vance Rd.
	Antioch Rd.	TeeVee Rd.

Date Completed	Tons
6/22/2023	3.15

Month	Road Name	Starting Point
Jul-23	Camp Rd.	Kennerly Road
	Dragstrip Rd.	Slab Landing Rd.
	Bellville Rd.	Whittaker PKWY
	Old Cameron Rd.	Bellville Rd.
	Coach Rd.	Old State Rd.
	Till Rd.	Bellville Rd.
	Water Springs Rd.	Columbia Rd.
	Coulter Rd.	Watersprings Rd.
	Rowesville Rd.	Stonewall Jackson Blvd.
	Freedom Rd.	Cattle Creek Rd.
	Big Buck Blvd.	Charleston Hwy.
	Gordon Dr.	Bay Rd.
	Boyer Rd. (Truck Route)	106 Boyer Rd.
	Target Rd.	Old State Rd.
	Addisas St.	Dawson St.
	Miracle Dr.	Old #6 Hwy.

Date Completed	Tons
7/31/2023	2.16

Month	Road Name	Starting Point
Aug-23	Oak Ridge Dr.	Belleville Rd.
	Golson Dr.	Belleville Rd.
	Bellville Rd.	Whittaker PKWY

Old Cameron Rd.	Belleville Rd.
Bowens Rd.	Springfield Rd.
Amanda Cir.	Springfield Rd.
Julian St.	High St.
Short Ave.	Old Edisto Rd.
Sharperson St.	High St.
Stroman Ave.	Haddock Rd.
Ott St.	High St.
High St.	Julian St.
Main Ave.	Old Edisto Rd.
Hwy. 301	Old #6 Hwy.
Include on & off ramps	
Hwy. 601	Chestnut St.
Include on & off ramps	
Landfill Road	Hwy. 601
Endicott Rd.	Landfill Rd.
Bellville Rd.	Whittaker PKWY
Gramling Rd.	Russell St.
Bamberg Rd.	Zeigler St.
Citadel Rd.	St. Matthews Rd.
Lake Edisto Rd.	Shillings Bridge Rd.
Beason Rd.	Neeses Hwy.
Ashley St.	Chestnut St.

Date Completed	Tons
-----------------------	-------------

Month	Road Name	Starting Point
Sep-23	Coach Rd.	Old State Rd.
	Gardensgate Rd.	Dawson St.
	Sandspoint Rd.	Gardensgate Rd.
	Old #6 Hwy.	Saginaw Dr.
	Gemini Dr.	Branchdale Hwy.
	Eutaw Rd.	Branch Ford Rd.
	Toney Bay Rd.	Selton St.
	Lodge Hall St.	Bass Dr.
	North Rd.	Columbia Rd.
	Neeses Hwy.	Bamberg Rd.
	Shillings Bridge Rd.	Bamberg Rd.
	Lake Edisto Rd.	Shillings Bridge Rd.

Date Completed	Tons
-----------------------	-------------

ty to be Cleaned

Ending Point	Miles	80 Miles to Start
Savannah Hwy, Neeses	10	70
Pig Pen Landing Road	15	55
Lex. County Line	22	33
Just past Pinegrove Rd.		
Old Edisto Dr.	14	19
Belleville Road	1.25	17.75
Dawson St.	2.5	15.25
Eutawville IGA	2.75	12.5
St. Julian Dr. (S-1632)	2.25	10.25
County Line Rd. (S-59)	7.25	3
Richard St.	3	0

5539 Cordova Road	10	70
6650 Freedom Rd.	14.5	55.5
5610 Bamberg Rd.	21	34.5
Bamberg County Line	12.5	22
3607 Willow Swamp Rd.	11	11
2828 Bonnette Rd.	9	2
Bonnette Rd.	2	0

Ending Point	Miles	80 Miles to Start
Belleville Rd.	2.2	77.8
Whittaker PKWY	3.9	73.9
2840 Surrey Race Rd.	4.2	69.7
Lake Edisto Rd.	3	66.7
North Rd.	2.5	64.2
Eutaw Rd.	5.3	58.9
Rocks Pond Rd.	4.2	54.7
Branchdale Hwy.	2.3	52.4
Hwy. 176	5.2	47.2
Boyer Rd.	3.3	43.9
Bass Dr.	2.5	41.1
Hwy. 301	10.7	30.7
Whittaker PKWY	22	8.7
Camden Rd.	8.7	0

ty to be Cleaned

Ending Point	Miles	80 Miles to Start
Belleville Rd.	2.2	77.8
Whittaker PKWY	3.9	73.9
to gate at Landfill	0.5	73.4
Silversprings Rd.	10	63.4
Stacey Bridge Rd.	5	58.4
Hickman Rd.	2	56.4
Belleville Rd.	2	54.4
Charleston Hwy.	4.5	49.9
Five Chop Rd.	6.5	43.4
Woodhaven St.	1.75	41.65
North Rd.	12	29.65
Rice St.	14.25	15.4
North Town Limits	16	0

Ending Point	Miles	80 Miles to Start
Gaillard St.. Eutawville	8	72
Rebecca Ln.	1.5	70.5
Harvey St.	5.5	65
North Rd.	12	53
Rice St.	14.25	38.75
North Town Limits	16	22.75
Old #6 Hwy	8	14.75
Unity Rd.	3.5	11.25
Setpm St.	0.75	8.5
Eutaw Rd.	0.5	8
Landfill Rd.	4	4
Camden Rd.	4.5	-0.5

Ending Point	Miles	80 Miles to Start
Midway St.	0.84	79.16
State Park Rd. (s-82)	11	68.16
Winningham Rd. (S-1602)	1.5	66.66
Columbia Rd. (US-21)	1.12	65.54
County Line	2	63.54
Stacey Bridge Rd.	5	58.54
Antioch Rd.	5.5	53.04
Old #6 Hwy.	2.5	50.55
Lodge Hall St.	3.5	47.05
Whistling Swan Rd.	10	37.05

Bass Dr.	10	27.05
Peak St.	3	24.05
County Line	4	20.05
Old State Rd.	6	14.05
County Line	5	9
Four Winds Rd.	1	8
Unity Rd.	1	7
U.S. Maintiance Ends	7	0

Ending Point	Miles	80 Miles to Start
Gregg St.	24	56
County Line	8	48
Bellville Rd.	2.5	45.5
Landfill	0.5	45
County Line	7	38
Hwy. 601	1.5	36.5
Sleepy Hollow Rd.	6.5	30
County Line	12	18
Bamberg Rd.	3	15
Bamberg Rd.	3	12
Norway Rd.	3.5	8.5
Willow Swamp Rd.	6.75	1.75
Wire Rd.	1.5	0.25

Ending Point	Miles	80 Miles to Start
Gregg St.	24	56
County Line	8	48
Bellville Rd.	2.5	45.5
Landfill	0.5	45
County Line	7	38
Eutaw Rd.	5.25	32.75
Denvor Rd.	3.25	29.5
Neeses Hwy.	4.5	25
Sandspoint St.	4.5	20.5
Old #6 Hwy.	0.5	20
Saginaw Dr.	4	16
Eutaw Rd.	2.5	13.5
Camden Rd.	2.5	11

to county part starts	7	4
Wesgar Ave.	4.5	-0.5

Ending Point	Miles	80 Miles to Start
Branchdale Hwy.	5.5	74.5
Stacey Bridge Rd.	5	69.5
Old Ellore Rd.	1.5	68
I-26 Bypass	3.75	34.25
Camden Rd.	4.5	59.75
Rice St.	14.25	45.5
North Rd.	12	33.5
North Town Limits	16	17.5
Lake Edisto Rd.	3	14.5
North Rd.	2.5	12
Rocks Pond Rd.	4	8
Antioch Rd.	5.5	2.5
Old #6 Hwy.	2.5	0

Ending Point	Miles	80 Miles to Start
Willington Rd.	1.5	78.5
Neeses Hwy.	4.5	74
County Line	7	67
Russell St.	1	66
Unity Rd.	3.5	62.5
Four Holes Rd.	6	56.5
Pasture Ln.	5	51.5
County Line	2.5	49
Cattle Creek Rd.	8	41
To County Line	13	28
Five Chop Rd.	6.5	21.5
Charleston Hwy.	4.5	17
Hwy. 176	5	12
Boyer Rd.	3	9
County Line	7	2
St. Julian Dr.	2	0

Ending Point	Miles	80 Miles to Start
Old Cameron Rd.	0.25	79.75
Old Cameron Rd.	0.25	79.5
County Line	7	72.5

Russell St.	1	71.5
Reed Rd.	0.25	71.25
Springfield Rd.	0.5	70.75
Short Ave.	0.25	70.5
Sharperson St.	0.25	70.25
Dead End of Rd.	0.3	69.95
Short Ave.	0.4	69.55
Short Ave.	0.25	69.3
Dead End of Rd.	0.3	69
Stroman St.	0.25	68.75
Gregg St.	24	44.75
County Line	8	36.75
Bellville Road	2.5	34.25
Landfill	0.5	33.75
County Line	7	26.75
Sleepy Hollow Rd.	6.5	20.25
County Line	12	8.25
Bellville Road	2	6.25
North Rd.	3.5	3.75
Norway Rd.	3.5	0.25
Jamison Ave.	0.25	0

Ending Point	Miles	80 Miles to Start
Eutaw Rd.	5.25	74.75
Sandspoint Rd.	4.25	70.5
Old #6 Hwy.	0.5	70
County Line Rd.	5.75	64.25
Eutaw Rd.	2.5	61.75
Branchdale Hwy.	5.5	56.25
To County Part Starts	7	49.25
Camden Rd.	4.25	45
North Town Limits	16	29
Rice St.	14.25	14.75
North Road	12	2.75
North Road	2.5	0.25