

State of Louisiana

Parish of Grant In the Name and By the Authority of The Police Jury of Grant Parish

Motion by Mr. Brandon DuBois, seconded by Mr. Winston Roberts to adopt Ordinance 07-2019; Ordinance to Create Prospective Precincts by the Split and/or Merger of Precinct Geography in Accordance with the Louisiana Revised Statutes 18:532 and 18:532.1. Motion carried.

ORDINANCE 07-2019

MODEL PROSPECTIVE PRECINCT ORDINANCE

AN ORDINANCE TO CREATE PROSPECTIVE PRECINCTS BY THE SPLIT AND/OR MERGER OF PRECINCT GEOGRAPHY IN ACCORDANCE WITH LOUISIANA REVISED STATUTES 18:532 AND 18:532.1

WHEREAS, the Parish Council/Police Jury has the authority under R.S. 18:532 to adopt prospective precinct mergers that are not subject to the requirement that the precincts or parts of the precincts shall be in the same state, local, and municipal office voting district, and:

WHEREAS, any prospective precinct mergers shall be submitted for review and approval to the Louisiana Secretary of State and the Louisiana Legislature by December 31 of 2019, and:

WHEREAS, any prospective precinct mergers shall be effective not later than March 31 of 2020 for the purpose of establishing block boundaries for the federal decennial census, and for reapportionment and redistricting purposes following that federal decennial census, and:

WHEREAS, any prospective precinct mergers shall be effective not later than July 1 of 2021 for all purposes, and:

WHEREAS, the Parish Council/Police Jury has the authority under R.S. 18:532.1 to change the configuration, boundaries or designation of its election precincts, and:

WHEREAS, the Louisiana Secretary of State and the Louisiana Legislature have approved the merger and/or split of precincts in Section 1, and:

NOW, THEREFORE BE IT ORDAINED by the Parish Council/Police Jury, that the following precincts are created by merger and/or splitting, as described in Section 1:

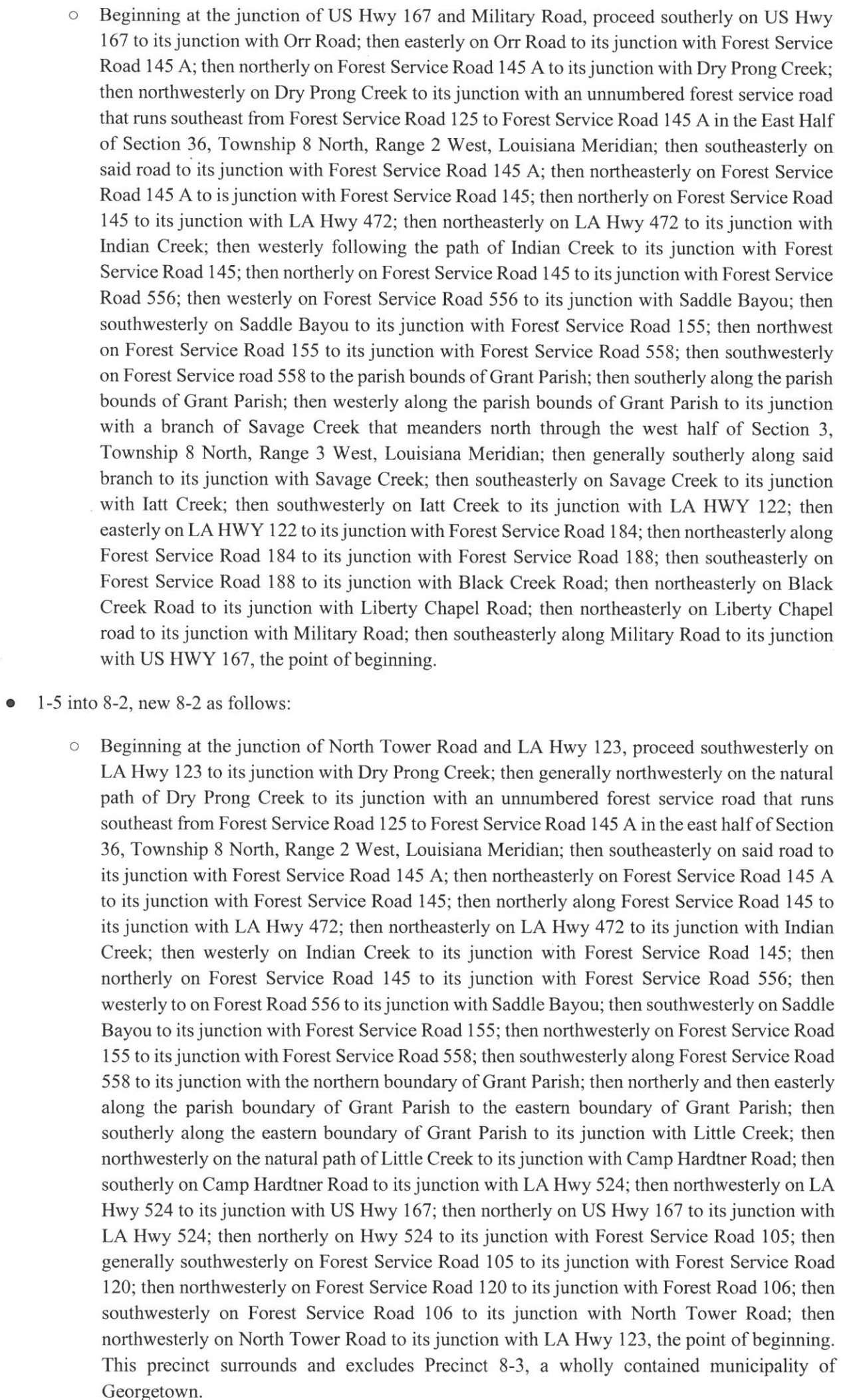
SECTION 1: NEW PROSPECTIVE PRECINCT DESCRIPTIONS:

Prospective Precinct Changes/Mergers in accordance with Louisiana Revised Statutes 18:532 and 18:532.1

- 01/4 merge into 08/1 which borders each other
- 01/5 merge into 08/2 which borders each other
- 01/6 merge into 01/3 which borders each other
- 02/4 merge into 02/2 which borders each other
- 03/4 merge into 03/2 which borders each other
- 07/7 merge into 07/2 which borders each other

New Prospective Precinct Descriptions:

- 1-4 into 8-1, new 8-1 as follows:

- 
- Beginning at the junction of US Hwy 167 and Military Road, proceed southerly on US Hwy 167 to its junction with Orr Road; then easterly on Orr Road to its junction with Forest Service Road 145 A; then northerly on Forest Service Road 145 A to its junction with Dry Prong Creek; then northwesterly on Dry Prong Creek to its junction with an unnumbered forest service road that runs southeast from Forest Service Road 125 to Forest Service Road 145 A in the East Half of Section 36, Township 8 North, Range 2 West, Louisiana Meridian; then southeasterly on said road to its junction with Forest Service Road 145 A; then northeasterly on Forest Service Road 145 A to its junction with Forest Service Road 145; then northerly on Forest Service Road 145 to its junction with LA Hwy 472; then northeasterly on LA Hwy 472 to its junction with Indian Creek; then westerly following the path of Indian Creek to its junction with Forest Service Road 145; then northerly on Forest Service Road 145 to its junction with Forest Service Road 556; then westerly on Forest Service Road 556 to its junction with Saddle Bayou; then southwesterly on Saddle Bayou to its junction with Forest Service Road 155; then northwest on Forest Service Road 155 to its junction with Forest Service Road 558; then southwesterly on Forest Service road 558 to the parish bounds of Grant Parish; then southerly along the parish bounds of Grant Parish; then westerly along the parish bounds of Grant Parish to its junction with a branch of Savage Creek that meanders north through the west half of Section 3, Township 8 North, Range 3 West, Louisiana Meridian; then generally southerly along said branch to its junction with Savage Creek; then southeasterly on Savage Creek to its junction with Iatt Creek; then southwesterly on Iatt Creek to its junction with LA HWY 122; then easterly on LA HWY 122 to its junction with Forest Service Road 184; then northeasterly along Forest Service Road 184 to its junction with Forest Service Road 188; then southeasterly on Forest Service Road 188 to its junction with Black Creek Road; then northeasterly on Black Creek Road to its junction with Liberty Chapel Road; then northeasterly on Liberty Chapel road to its junction with Military Road; then southeasterly along Military Road to its junction with US HWY 167, the point of beginning.
 - 1-5 into 8-2, new 8-2 as follows:
 - Beginning at the junction of North Tower Road and LA Hwy 123, proceed southwesterly on LA Hwy 123 to its junction with Dry Prong Creek; then generally northwesterly on the natural path of Dry Prong Creek to its junction with an unnumbered forest service road that runs southeast from Forest Service Road 125 to Forest Service Road 145 A in the east half of Section 36, Township 8 North, Range 2 West, Louisiana Meridian; then southeasterly on said road to its junction with Forest Service Road 145 A; then northeasterly on Forest Service Road 145 A to its junction with Forest Service Road 145; then northerly along Forest Service Road 145 to its junction with LA Hwy 472; then northeasterly on LA Hwy 472 to its junction with Indian Creek; then westerly on Indian Creek to its junction with Forest Service Road 145; then northerly on Forest Service Road 145 to its junction with Forest Service Road 556; then westerly to on Forest Road 556 to its junction with Saddle Bayou; then southwesterly on Saddle Bayou to its junction with Forest Service Road 155; then northwesterly on Forest Service Road 155 to its junction with Forest Service Road 558; then southwesterly along Forest Service Road 558 to its junction with the northern boundary of Grant Parish; then northerly and then easterly along the parish boundary of Grant Parish to the eastern boundary of Grant Parish; then southerly along the eastern boundary of Grant Parish to its junction with Little Creek; then northwesterly on the natural path of Little Creek to its junction with Camp Hardtner Road; then southerly on Camp Hardtner Road to its junction with LA Hwy 524; then northwesterly on LA Hwy 524 to its junction with US Hwy 167; then northerly on US Hwy 167 to its junction with LA Hwy 524; then northerly on Hwy 524 to its junction with Forest Service Road 105; then generally southwesterly on Forest Service Road 105 to its junction with Forest Service Road 120; then northwesterly on Forest Service Road 120 to its junction with Forest Road 106; then southwesterly on Forest Service Road 106 to its junction with North Tower Road; then northwesterly on North Tower Road to its junction with LA Hwy 123, the point of beginning. This precinct surrounds and excludes Precinct 8-3, a wholly contained municipality of Georgetown.

- 1-6 into 1-3, new 1-3 as follows:

- Beginning at the junction of LA HWY 471 and Dartigo Creek, proceed northerly on LA HWY 471 to its junction with Big Hill Rd; then generally easterly on Big Hill Road to its junction with New Bridge Road; then southeasterly on New Bridge Road to its junction with Parasol Road; then generally northerly on Parasol Road to its junction with LA HWY 122; then easterly on LA HWY 122 to its junction with Iatt Creek; then generally northerly on the natural path of Iatt Creek to its junction with Savage Creek; then generally northwesterly on the natural path of Savage creek to its junction with a branch that meanders north through the west half of Section 3, Township 8 North, Range 3 West, Louisiana Meridian; then generally northerly on the natural path of said branch to its junction with the northern boundary of Grant Parish; then westerly on the northern boundary of Grant Parish to its junction with L'Eau Frete Creek; then generally southerly on the natural path of L'Eau Frete Creek to its junction with Nantachie Creek; then generally southeasterly on Nantachie Creek to its junction with Lake Nantachie; then generally southeasterly along the center of Lake Nantachie and then south to the junction of Nantachie Creek and the shoreline of Lake Nantachie; then easterly along the shoreline of Lake Nantachie to its junction with the public boat launch; then southwestly along the public boat launch drive to its junction with LA HWY 1240; then generally northerly on LA HWY 1240 to its junction with Lapet Creek; then generally easterly on the natural path of Lapet Creek to its junction with Dartigo Creek; then generally northeasterly on Dartigo Creek to its junction with LA HWY 471, the point of beginning.

- 2-4 into 2-2, new 2-2 as follows:

- Beginning at the junction of a pipeline and Hwy 471 in Section 24, Township 7 North, Range 4 West, Louisiana Meridian, proceed in a southeasterly direction on said pipeline to its junction with Lemoine Cutoff Road; then continue southwestly on Lemoine Cutoff Road to its junction with Valentine Bayou; then northeasterly on Valentine Bayou to its junction with the shoreline of Iatt Lake; then southeasterly on the shoreline of Iatt Lake to its junction with the centerline of Iatt Lake; then northerly on the natural path of Iatt Lake to its junction with Bayou Rigolette; then northwesterly on Bayou Rigolette to its junction with LA HWY 122; then westerly on LA HWY 122 to its junction with Parasol Road; then southwestly along Parasol Road to its junction with New Bridge Road; then northwesterly along New Bridge Road to its junction with Big Hill Road; then southwestly on Big Hill Road to its junction with LA HWY 471; then southerly along LA HWY 471 to its junction with la Pet Creek; then southwestly on the natural path of la Pet Creek to its junction with LA Hwy 1240; then southerly on LA Hwy 1240 to its junction with the public boat landing; then northeasterly on the public boat landing to the shoreline of Nantachie Lake; then northwesterly along the shoreline of Nantachie Lake to the junction with the centerline of Nantachie Creek; then southwestly along the natural path of Nantachie Creek to the junction with the railroad; then southeasterly along the railroad to the junction with Boggy Bayou; then northeasterly along Boggy Bayou to its junction with LA Hwy 158; then northerly on LA Hwy 158 to its junction with US Hwy 71; then northwesterly on US Hwy 71 to its junction with LA Hwy 471; then northeasterly along LA HWY 471 to the junctions with the pipeline in Section 24, Township 7 North, Range 4 West, Louisiana Meridian, the point of beginning.

- 3-4 into 3-2, new 3-2 as follows

- Beginning at the junction of US HWY 71 and Bayou Rigolette in Section 19, Township 6 North, Range 2 West, Louisiana Meridian, proceed northwesterly along US HWY 71 to its junction with LA HWY 8 in Section 4, Township 6 North, Range 3 West, Louisiana Meridian; then southwestly along LA HWY 8 to its junction with 8th Street; then southeasterly on 8th Street to its junction with Cypress Street; then southwestly on Cypress Street to its junction with LA HWY 8; then northwesterly on LA HWY 8 to its junction with 2nd Street; then continue northwesterly on 2nd Street to its junction with Louise Street; then northeasterly on Louise Street to its junction with an unnamed extension of 3rd Street; then generally northwesterly along said unnamed extension of 3rd Street to the western boundary of Grant Parish; then continue generally southerly along the western boundary of Grant Parish; then easterly along the south boundary of Grant Parish to the junction of the south boundary of Grant Parish with Bayou Darrow; then generally northerly along the natural path of Bayou Darrow to its junction with Bayou Taureau in Section 29, Township 6 North, Range 3 West, Louisiana

Meridian, then continue generally northwesterly along the natural path of Bayou Calcaen to its junction with LA HWY 492; then generally southeasterly on LA HWY 492 to its junction with Bayou Rigolette; then northerly on the natural path of Bayou Rigolette to its junction with US HWY 71, the point of beginning.

- 7-7 into 7-2, new 7-2 as follows
 - Beginning at the junction of LA HWY 123 and Forest Service Road 116, proceed southwesterly on LA HWY 123 to its junction with Fire Tower Road; then southeasterly on Fire Tower Road to its junction with LA HWY 8; then easterly along LA HWY 8 to its junction with Chandler Creek; then northeasterly along the natural path of Chandler Creek to the junction of a branch that runs northeasterly through the Northwest Quarter of Section 2, Township 6 North, Range 2 West, Louisiana Meridian; then northeasterly along said branch to its junction with Fralick Road; then southeasterly on Fralick Road to its junction with Brunson Road; then northeasterly along Brunson Road to its junction with Fire Break Road; then easterly on Fire Break Road to its junction with Rob Wallace Road; then northeasterly along Rob Wallace Road to its junction with US HWY 167; then northwesterly along US HWY 167 to the junction of a branch of Jordan Creek that runs through the Northwest Quarter of Section 31, Township 7 North, Range 1 West, Louisiana Meridian; then northeasterly along said branch to the railroad; then southeasterly on the railroad to its junction with Dyson Creek; then generally easterly on the natural path of Dyson Creek to its junction with South Tower Road; then northeasterly on South Tower Road to its junction with Dyson Creek Road; then westerly on Dyson Creek Road to its junction with North Tower Road; then generally northerly on North Tower Road to its junction with LA HWY 123; then southwesterly on LA HWY 123 to its junction with Dry Prong Creek; then generally northwesterly along the natural path of Dry Prong Creek to its junction with Forest Service Road 145 A; then southerly on Forest Service Road 145 A to its junction with Orr Road; then southwesterly on Orr road to its junction with US HWY 167; then southeasterly on US HWY 167 to its junction with the northern municipal corporate bounds of Dry Prong; then generally easterly along the northern municipal corporate bounds of Dry Prong; then southerly along the eastern municipal corporate bounds of Dry Prong; then westerly along the southern municipal corporate limits of Dry Prong, and then northerly along the western municipal corporate limits of Dry Prong to its junction with LA HWY 123; then southwesterly on LA HWY 123 to its junction with Forest Service Road 116, the point of beginning.

BE IT ORDAINED by the Grant Parish Police Jury this date that the above and foregoing designated ordinance is hereby adopted.

Date of Enactment - This Ordinance shall become effective upon its adoption.


WHEREUPON THIS ORDINANCE WAS ADOPTED TO A VOTE AND RESULTED IN THE FOLLOWING:

YEAS: 7 NAYS: None ABSENT: None

AND THIS ORDINANCE WAS ADOPTED ON THIS 12th DAY OF DECEMBER, 2019.




Cynthia Jamison
Secretary-Treasurer
Grant Parish Police Jury



Don Arnold
President
Grant Parish Police Jury

CERTIFICATE

I, Cynthia Jamison, Secretary/Treasurer of the Grant Parish Police Jury, do hereby certify the forgoing is a true and correct copy of an Ordinance adopted by the said Police Jury in a regular session on the 12th day of December, 2019 at which a quorum was present.



Cynthia Jamison
Secretary/Treasurer
Grant Parish Police Jury