








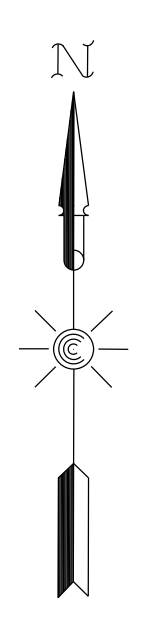

	A-1	AGRICULTURAL DISTRICT
	R-1	SINGLE FAMILY RESIDENTIAL DISTRICT (LOW DENSITY)
	R-2	SINGLE FAMILY RESIDENTIAL DISTRICT (MEDIUM DENSITY)
	R-3	SINGLE FAMILY RESIDENTIAL DISTRICT (HIGH DENSITY)
	M-H	MANUFACTURED HOME DISTRICT
	CBD	CENTRAL BUSINESS DISTRICT
	C-1	GENERAL COMMERCIAL DISTRICT
	C-2	HIGHWAY COMMERCIAL DISTRICT
	I-1	LIGHT INDUSTRIAL DISTRICT
	I-2	HEAVY INDUSTRIAL DISTRICT

  
**TOWN OF BELMONT**  
 TISHOMINGO COUNTY, MISSISSIPPI  
 COOK COGGIN ENGINEERS, INC.

  
(THIS MAP IS ACCURATE FOR PLANNING PURPOSES ONLY)

F:\CADD\Belmont\GIS\Map\Zoning\_Map\_Town\_of\_Belmont.dwg