

Buckingham Town Buckingham North Parish Ward



Highlands and Watchcroft Parish Ward

RADCLIVE WITH
CHACKMORE CP

MAIDS MORETON CP

Buckingham North Parish Ward

Fishers Field Parish Ward

 Buckingham North Parish Ward

 Parish Boundaries

© Crown Copyright and database right 2015. Ordnance Survey 100019797

Derived from the 1:2500 O.S. MasterMap.
NB - Further detail has been added to this Ordnance Survey Map
from sources held by A.V.D.C.
No guarantee can be given as to the accuracy of this additional information.

Scale - 1:9,000

Buckingham South Parish Ward



Buckingham Town Buckingham South Parish Ward

RADCLIVE WITH
CHACKMORE CP


MAIDS MORETON CP



THORNBOROUGH
CP

Buckingham South Parish Ward

GAWCOTT WITH LENBOROUGH CP

 Buckingham South Parish Ward

 Parish Boundaries

© Crown Copyright and database right 2015. Ordnance Survey 100019797
Derived from the 1:2500 O.S. MasterMap.
N.B. - Further detail has been added to this Ordnance Survey Map
from sources held by A.V.D.C.
No guarantee can be given as to the accuracy of this additional information.

Scale - 1:14,000

PADBURY CP





Buckingham Town Highlands and Watchcroft Parish Ward



Buckingham North Parish Ward


Highlands and Watchcroft Parish Ward

MAIDS MORETON CP

-  Highlands and Watchcroft Parish Ward
-  Parish Boundaries

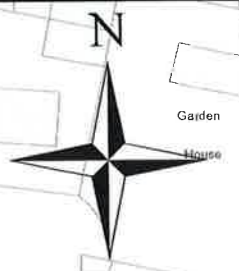
© Crown Copyright and database right 2015, Ordnance Survey 100019797
Derived from the 1:2500 O.S. MasterMap.
NB - Further detail has been added to this Ordnance Survey Map
from sources held by A.V.D.C.
No guarantee can be given as to the accuracy of this additional information.

Scale - 1:2,600



Located at :Z:\Engineers\ELECTORAL REGISTRATION MAPS\Boundary\Commission\Changes Nov14\Buckingham TownParish Ward Maps

Buckingham Town Fishers Field Parish Ward



Buckingham North Parish Ward


Buckingham South Parish Ward

Fishers Field Parish Ward

 Fishers Field Parish Ward

© Crown Copyright and database right 2015. Ordnance Survey 100019797
Derived from the 1:2500 O.S. MasterMap.
NB - Further detail has been added to this Ordnance Survey Map
from sources held by A.V.D.C.
No guarantee can be given as to the accuracy of this additional information.

Scale - 1:900



Located at: Z:\Engineers\ELECTORAL REGISTRATION MAPS\BoundaryCommissionChanges Nov14\Buckingham Town Parish Ward Maps