

Cardiff Community Housing Association

**FORMER MAGNET STORE, EAST TYNDALL
STREET, CARDIFF**

Desk Study Report

Job No.14450/RH/25/DS

CLIENT: Cardiff Community Housing Association

PROJECT: Former Magnet Store, East Tyndall Street, Cardiff

TITLE: Desk Study Report

JOB NO: 14450

DOCUMENT REF: 14450/RH/25/DS

Revision	Purpose Description	Originated	Reviewed	Authorised	Date
0	Final	RH	RB	JJ	May 2025

Geotechnical Engineers:

Intégral Géotechnique (Wales) Limited
Integral House
7 Beddau Way
Castlegate Business Park
Caerphilly
CF83 2AX

Tel: 029 2080 7991

CONTENTS

1.0 INTRODUCTION

- 1.1 General
- 1.2 Proposed Development
- 1.3 Scope of Works
- 1.4 Limitations

2.0 THE SITE

- 2.1 Site Location and Description
- 2.2 Site Operations
- 2.3 Surrounding Land Use
- 2.4 Available Site Investigation Data

3.0 SITE HISTORY

4.0 SITE ENVIRONMENTAL SETTING

- 4.1 Physical Setting
- 4.2 Geology
- 4.3 Radon
- 4.4 Mining
- 4.5 Hydrology, Hydrogeology & Flood Risk
- 4.6 Landfill Sites
- 4.7 Potentially Infilled Land
- 4.8 Contemporary Trades
- 4.9 Potential Contamination
- 4.10 Other Environmental Issues

5.0 PRELIMINARY CONCEPTUAL SITE MODEL

- 5.1 Risk Assessment Framework
- 5.2 Conceptual Model Framework
- 5.3 Critical Sensitive Receptor – Human Health
- 5.4 Critical Sensitive Receptor – Controlled Waters
- 5.5 Potential Contaminant Sources
- 5.6 Potential Exposure Pathways
- 5.7 Summary of Conceptual Exposure Model

6.0 ANTICIPATED GROUND CONDITIONS

CONTENTS (CONTINUED)

7.0 SITE ASSESSMENT

- 7.1 Environmental Risk Assessment
- 7.2 Geotechnical Hazards and Constraints

8.0 SITE INVESTIGATION PROPOSALS

APPENDICES

- Appendix A Envirocheck Report
- Appendix B BGS Borehole Data
- Appendix C BGS Radon GeoReport

FIGURES

- Figure 1 Site Location Plan
- Figure 2 Site Layout Plan

1.0 INTRODUCTION

1.1 GENERAL

Cardiff Community Housing Association is proposing to redevelop the site of the former Magnet store and warehouse on East Tyndall Street, Cardiff for residential use.

Grays Consulting are the appointed Consulting Civil and Structural Engineers for the scheme.

YourSpace Projects are the construction contractor for the development.

Intégral Géotechnique (Wales) Limited have been appointed as the Geotechnical Engineers to undertake a geoenvironmental and geotechnical desk study of the site.

The objectives of the geoenvironmental and geotechnical appraisal are to:

- Assess the degree, nature and extent of possible contamination and its implications for ownership and site development,
- Identify any geotechnical constraints on development,
- Provide recommendations for physical site investigation works.

This report presents the findings of the desk study and provides guidance on the scope of the geoenvironmental and geotechnical investigation.

The opinions and preliminary assessments presented are based on desk based research and should be reviewed after intrusive investigation, if required.

This report (including all appendices to it and any subsequent addendums or correspondence) has been prepared for the sole benefit, use and information of Cardiff Community Housing Association and no third party is entitled or permitted to rely on it. This report may not be used, reproduced or circulated (in whole or part) for any purpose without the written consent of Intégral Géotechnique (Wales) Limited. Intégral Géotechnique (Wales) Limited shall not be liable to any third party who does not have such express written permission to rely on the report for any losses they may suffer.

1.2 PROPOSED DEVELOPMENT

The proposed layout for the new development has not been finalised. However, the development is anticipated to be comprised of flats, some with private gardens and others with communal soft landscaped spaces, and a new access road and car parking.

1.3 SCOPE OF WORKS

The work instructed included a review of available information, together with the development of an initial conceptual site model. The desk study comprised a review of:

- An Envirocheck Report obtained for the site,
- Old Ordnance Survey maps covering the site, included within the Envirocheck Report,
- A Radon GeoReport obtained from the British Geological Survey,
- Geological maps of the area provided by the British Geological Survey,
- The Natural Resources Wales groundwater vulnerability map and aquifer database for the area,
- Existing site investigation data, if available.

1.4 LIMITATIONS

This document is intended to be a working document for further development in discussion with all concerned including the Local Planning Authority, Natural Resources Wales, and the building control authority as appropriate.

“Contamination” is taken throughout the report to mean the “presence of one or more potentially harmful substances as a result of human activity”. The use of the term in this way does not imply that harm is being or might be caused by the contamination. It should be noted that “contamination” can have different meanings under different regulatory regimes, for example, planning, building control and Part IIA of the Environmental Protection Act 1990. Naturally elevated concentrations of potentially harmful substances may also be of concern and the significance of any that have been found is also evaluated in this report.

2.0 THE SITE

2.1 SITE LOCATION AND DESCRIPTION

The site is located on the northern side of East Tyndall Street, Cardiff, at a National Grid Reference of 320010, 176380, see Figure 1.

The site is irregular in shape and occupies an area of approximately 0.36 hectares.

Site topography is generally level at approximately 6m AOD.

A single large building occupies the northern portion of the site. This is accessed via two large roller-shutter doors at its southern end. The majority of the building is comprised of one large open space warehouse. The warehouse has a metal frame and column construction and has a concrete floor slab. The warehouse is metal clad, with the exception of the most northern end of the building, which is comprised of an old brick wall. A rectangular two-storey office adjoins the south-western side of the warehouse. An internal section of the warehouse between the roller-shutter doors is also set aside as office space. A small single-storey extension to the front of the building houses toilets and an office, which is currently used by the warehouse tenants.

The front and southern section of the site is surfaced with tarmac and concrete. The area directly in front of the warehouse is used for parking. A separate triangular area occupies the southwest corner of the site. This area is fenced off and currently disused.

The sides of the building to the northeast and northwest have been built up to the site boundaries. The southern and western boundaries of the site are defined by metal fencing, which is largely overgrown with shrubs, and the lower south-eastern site boundary is comprised of stone and brick walls that segregate the south from adjacent residential gardens, and a hedge.

Japanese Knotweed was observed directly alongside a section of the building in the north-western corner.

A site plan is presented in Figure 2.

2.2 SITE OPERATIONS

The main warehouse building is being used to store UPVC windows and block polystyrene insulation blocks.

2.3 SURROUNDING LAND USE

Terraced housing is situated directly northeast of the site, East Moors Youth Centre occupies land directly to the northwest, and a public house is situated directly to the east. East Tyndall Street defines the southern edge of the site. To the west and on the opposing side of East Tyndall Street commercial and industrial properties dominate.

2.4 AVAILABLE SITE INVESTIGATION DATA

Borehole logs for three shallow boreholes sunk approximately 150m to the east of the site are available on the British Geological Survey online GeolIndex, referenced ST27NW58.

Relevant information from the above report is discussed in Section 4.2.

3.0 SITE HISTORY

The recent history of the site has been traced with the aid of an Envirocheck Report, a copy of which is included in Appendix A. The Envirocheck Report includes the following scaled historical maps:

Map Scale	Dates
1:500	1880
1:2,500	1880, 1901, 1919-1920, 1942, 1955, 1970
1:1,250	1954, 1954 – 1985, 1971-1972, 1982-1992, 1983, 1984-1985, 1973, 1992, 1993, 1993-1994, 1996
1:10,560	1885-1886, 1901, 1922, 1938, 1947 1947-1951, 1965
1:10,000	1975, 1982, 1986-1989, 1991, 1995, 1999, 2006, 2024

The site in 1880 was situated on the edge of a wide area of field land, where Adamsdown House and housing within Adamsdown extended off Sanquahar Street located directly northwest of the site. The area extending beyond 100m south of the site was occupied by various wagon works as well as a gas works (including one gas holder), brick works and paint mills. The surrounding field land was dissected by numerous water courses, and a stream flowing towards the southeast along a man-made channel entered the site from its far western corner and exited across its southern boundary. A connecting channel also led off the stream and directed northeast then east through the eastern half of the site. A single tramline entered and terminated in the lower western area of the site, which ultimately led to docklands further west.

By 1901 significant residential development had occurred towards the northeast and southeast. The site had been split into various sections, and numerous industrial buildings of unrecorded use had been constructed. The water courses were no longer present on site or in the surrounding area. The rear gardens of housing along Ordell Street backed on to the north-eastern site boundary. A public house situated on the corner of Ordell Street and East Tyndall Street had been built directly east of the site. A chapel had been built on land directly northwest of the site. Land to the west had been developed into a timber yard, and the south-western corner of the site situated within the timber yard property boundary. The tramline terminating in the west of the site remained, used by the timber yard. The industrial area to the south had seen the establishment of Moorhead Maltings, a girder works and Bute Gas Works where a second gas holder had been erected adjacent to the original gas works present in 1880.

3.0 SITE HISTORY (CONTINUED)

There had been no significant changes to the site by 1901, with the exception of the erection of a few new buildings. The chapel to the northwest was now used as a hall.

The 1938 edition map indicates that there had been no changes to the site. The gas works to the south had been demolished and cleared.

Replacement or extension of the buildings on site had taken place by 1942, and several new buildings had also been constructed in the southern end of the site along side East Tyndall Street, including two belonging to the timber works. The tramline that previously terminated within the west of the site had been shortened to make way for the new buildings. A third new building at the timber works partially overlapped the western edge of the site.

The buildings in the north of the site were recorded to be an Asbestos works in 1954. At this time, the hall to the northwest was known as East Moors Social Institute.

By 1965 the site had been repurposed. The majority of site buildings had been demolished and two large units in use as a timber engineering factory and a warehouse had been constructed. Two former site buildings remained in the south of the site. The one in the southwest corner of the site was recorded to be offices.

The site remained unchanged in 1971. The East Moors Social Institute had become a Youth Centre.

The 1985 historical map documents that of all of the previous site buildings, only the large industrial 'works' building in the northwest half of the site remained, although several small structures of unknown use had been erected in the south-eastern half of the site. An electric substation was present adjacent to the far southeast corner of the site along East Tyndall Street. The timber yard to the west had been replaced by several large units within what was known as Jubilee Industrial Estate. Much of the industry in the area of the south of the site had vacated, but The Maltings and the timber yard remained.

By 1992 several of the small structures on site had been removed, and two new buildings constructed. There had been no notable change to the surrounding area.

In the period 1992-2025 the smaller site buildings were demolished/cleared, and the main industrial unit was opened as the Magnet store. The surrounding area remained largely unchanged with the exception of some changes of use of previous industrial buildings, including The Maltings, which is now used as office and storage space.

4.0 SITE ENVIRONMENTAL SETTING

4.1 PHYSICAL SETTING

The site is located on the periphery of an industrial/commercial area that extends southwards and westwards from the residential district of Splott. Housing and a public house are located to the north and east and Jubilee Trading Estate is situated directly to the west of the site.

4.2 GEOLOGY

The 1:10,560 scale geological maps covering the area (Sheets ST17NE and ST27NW) indicate that the site is underlain by rocks of the Mercia Mudstone Group. These Triassic strata typically comprise dominantly red, less commonly green-grey, mudstones and subordinate siltstones with thick halite-bearing units in some basinal areas.

Contours on the geological maps inform that bedrock will lie between 0m AOD and 3m AOD. The site lies at approximately 6m AOD, so the top of the Mercia Mudstone Group may be anticipated at a maximum depth of approximately 6m below existing ground level.

Superficial fluvio-glacial terrace deposits are shown to overlie the solid geology. These may be expected to comprise clayey sandy gravel and cobble deposits overlain by very fine clayey sand/silt.

The northern boundary of estuarine alluvium, which overlies the fluvio-glacial deposits in southern Cardiff, mirrors that of the southern site boundary. No alluvial deposits are therefore anticipated to lie beneath the site.

Logs for three shallow boreholes sunk approximately 150m to the east of the site are available on the British Geological Survey online GeoIndex, referenced ST27NW58. These logs identified firm red brown gravelly clay (weathered Mercia Mudstone) from 1.5m depth to the maximum investigated depth of 3.0m. Copies of the logs are provided in Appendix B.

Given the industrial history of the site and demolition of numerous former buildings made ground is anticipated to be present across the site, largely comprised of building rubble materials.

It should also be noted that the Envirocheck Report indicates potential infilled land (water) associated with the historical river/stream channels that passed through the site. Made ground is therefore anticipated within these features.

4.3 RADON

Information with regard to Radon Protective Measures is provided within the BGS GeoReport as presented in Appendix C. The report states that the site is within area where less than 1% of properties are at or above action level, and that therefore no radon protective measures would be necessary in the construction of new buildings within the site.

4.4 MINING

The site lies outside the South Wales coal field and will not be affected by past coal mining activities.

4.5 HYDROLOGY, HYDROGEOLOGY AND FLOOD RISK

The nearest water feature to the site is Bute East Dock situated approximately 915m to the southwest. The Severn Estuary is located some 1.2km southeast of the site.

The Natural Resources Wales groundwater vulnerability map and aquifer database classifies the bedrock beneath the site as a Secondary 'B' Aquifer. Secondary B Aquifers are predominantly lower permeability layers which may store and yield limited amounts of groundwater due to localised features such as fissures, thin permeable horizons and weathering.

Groundwater flow within the underlying Mercia Mudstone will be largely influenced by the dip of the strata and any fractures or bedding planes within the rock units.

The Natural Resources Wales groundwater vulnerability map and aquifer database classifies the superficial fluvio-glacial deposits beneath the site as a Secondary 'A' Aquifer. Secondary 'A' Aquifers are permeable layers capable of supporting water supplies at a local rather than strategic scale, and in some cases forming an important source of base flow to rivers. These are generally aquifers formerly classified as minor aquifers.

Groundwater may be expected within the made ground and/or fluvio-glacial granular horizon above the Mercia Mudstone bedrock. The Groundwater Vulnerability map of the area informs that the underlying secondary superficial aquifer has high vulnerability, where the pollutant speed is high.

It is considered possible that the existing site drainage can act as a pathway for potential surface contaminants.

4.5 HYDROLOGY, HYDROGEOLOGY AND FLOOD RISK (CONTINUED)

The Envirocheck Report states that there are no groundwater abstractions within 500m of the site.

The site does not situate within a groundwater source protection zone.

Tables 1 and 2 present a summary of the hydrological features and key hydrogeological nature of the site.

Table 1: Summary of Site Hydrology					
Feature	Distance from site	Flow	Classification	Abstraction	Discharge
Bute East Dock	915m southwest	Not known	Not known	No	Severn Estuary
Severn Estuary	1.2km southeast	N/A	Not known	No	N/A
Surface run-off	On site	Flows into site drainage	N/A	No	Not known
Site Drainage	On site	Not known	N/A	No	Not known

Table 2: Summary of Site Hydrogeology				
Geological Unit	Aquifer Classification	Aquifer Characteristics	Source Protection Zone	Groundwater Abstractions
Made ground	Not classified	Highly variable permeability and porosity. Perched water may be present with variable flow directions.	No	None
Fluvio-glacial deposits	Secondary A Aquifer	Granular deposits with good permeability and porosity	No	None
Mercia Mudstone	Secondary B Aquifer	Variable moderate permeability mudstones and siltstones, with thin sandstones capable of supporting water supplies at a local rather than strategic scale	No	None

The Natural Resources Wales Flood Risk Map as presented within the Envirocheck Report indicates that the site is at risk from extreme flooding from rivers or sea without defences.

4.5 HYDROLOGY, HYDROGEOLOGY AND FLOOD RISK (CONTINUED)

The Natural Resources Wales Surface Water Flood Risk map as presented within the Envirocheck Report indicates that the area of the site currently not occupied by the site building is at low risk from surface water flooding.

The BGS Groundwater Flooding Susceptibility Map indicates the site has potential for groundwater flooding to occur at surface.

4.6 LANDFILL SITES

The Envirocheck Report indicates that there are no historical or current landfill sites or licensed waste management facilities within 250m of the site.

4.7 POTENTIALLY INFILLED LAND

An area of potentially infilled land is identified by the Enviorcheck Report 199m south of the site. This relates to an historical reservoir. However, historical plans indicate this to have been at least a partially raised structure, so it may not have sat below general ground level.

The former water courses on site and 151m – 159m southwest of the site are also recorded as potentially infilled land.

4.8 CONTEMPORARY TRADES

The former magnet store is listed as a contemporary trade on site, with regards to joinery and kitchen furniture manufacturers.

There are only three active listed trades within 100m of the site. These refer to N G Motors garage services 63m to the southeast, Lextox Limited laboratory situated at The Maltings 83m to the south and Patron Printers located 87m south of the site.

4.9 POTENTIAL CONTAMINATION

Previous Uses

The various activities in the vicinity of the site which may have resulted in ground or water resource contamination on this site are listed below in Tables 3 and 4. A summary of the potential contaminants can be found in the tables.

4.9 POTENTIAL CONTAMINATION (CONTINUED)

Table 3: Potential Contaminants		
Land Use: Green Field		
Material/Process	Contamination/Hazard	Evidence
Field land. Man made stream – potential imported materials to backfill original stream route or alongside new stream channel	Metals, semi metals, non-metals, PAH, asbestos	Historical Maps
Land Use: Various Industrial Units		
Material/Process	Contamination/Hazard	Evidence
Unknown industrial uses	Metals, semi metals, non-metals, PAH, asbestos	Historical Maps
Rubble materials following demolition of buildings	Metals, semi metals, non-metals, PAH, asbestos	Historical Maps
Land Use: Asbestos Works		
Material/Process	Contamination/Hazard	Evidence
Asbestos works	Asbestos	Historical Maps
Land Use: Magnet Store and Warehouse		
Material/Process	Contamination/Hazard	Evidence
Store, warehouse	None identified	-

Existing Uses

The site building is currently being used as a warehouse.

Adjacent Site Uses

Table 4: Potential Contaminants : Adjacent Site Uses		
Potential Contamination Source	Boundary	Associated Contaminants and Hazards
Residential	Northern, Eastern, Southeast	No Potential Contaminants
Electric Sub-station	South-eastern. (approximately 3m from the site boundary)	Polychlorinated Biphenyls (PCBs)
Jubilee Trading Estate	Western	No Potential Contaminants
The Maltings	South	No Potential Contaminants

4.9 POTENTIAL CONTAMINATION (CONTINUED)

It should be noted that although an electrical substation has been identified approximately 3m from the site boundary, which may contain Polychlorinated Biphenyls (PCBs). PCBs are generally not considered to be mobile in soils and would not readily leach into the groundwater. It is considered that this contaminant should not present a potential risk to the site as it is off site and it is likely that the electrical transformer will be left undisturbed.

4.10 OTHER ENVIRONMENTAL ISSUES

No integrated pollution prevention and control permits are currently authorised within 250m of the site.

The site is not situated within or in proximity to land with a designated sensitive land use.

There are no waste management facilities listed as being situated within 250m of the site.

There are no registered waste transfer sites listed as being situated within 250m of the study site.

The Envirocheck Report indicates that there have been no pollution incidents to controlled waters recorded on site or within 250m of the site.

5.0 PRELIMINARY CONCEPTUAL SITE MODEL

5.1 RISK ASSESSMENT FRAMEWORK

In order to be consistent with current UK government policies and legislation, it is necessary to identify, assess, estimate, evaluate, and take appropriate action to deal with land contamination, in accordance with the procedures specified in the Environment Agency guidance Land Contamination Risk Management (LCRM) published in October 2020. This replaces the now withdrawn 'Model Procedures for the Management of Land Contamination CLR-11' (Environment Agency 2004).

The risk assessment process is designed to provide a reasoned, structured and pragmatic mechanism for the identification of any potential human health and controlled waters risks associated with land contamination and where necessary to develop a robust remediation strategy to ensure protection of the sensitive receptors (human health of future residents, controlled waters, etc).

In accordance with LCRM, the term 'land contamination' is defined as:

- All land affected by contamination – land that might have contamination present which may, or may or may not, meet the statutory definition of contaminated land,
- Land determined as contaminated land under Part 2A of the Environmental Protection Act 1990.

LCRM provides a tiered approach to risk assessment, comprising a preliminary risk assessment (including the development of an initial conceptual site model), a generic quantitative risk assessment and a detailed quantitative risk assessment. For each tier of risk assessment, the following steps must be followed:

1. Identify the hazard - establish contaminant sources,
2. Assess the hazard – use a source-pathway-receptor linkage approach to determine if there is potential for unacceptable risk,
3. Estimate the risk – predict what degree of harm or pollution may result and how likely it is to occur, and
4. Evaluate the risk – decide whether a risk is unacceptable.

LCRM also provides definitions of the following terms:

- Hazard – a property or situation that in particular circumstances could lead to harm or pollution,

5.1 RISK ASSESSMENT FRAMEWORK (CONTINUED)

- Risk – a combination of the probability, or frequency of occurrence of a defined hazard and the magnitude of the consequences of the occurrence,
- Risk assessment – the formal process of identifying, assessing and evaluating the health and environmental risks that may be associated with a hazard,
- Risk management – the formal process to identify, assess and determine the risks, and to select and take action to mitigate them.

The three essential elements to any risk are defined by LCRM as follows:

- A contaminant, or pollutant, that is in, on, or under the land and that has the potential to cause harm, or pollution (Source)
- A route by which a receptor is, or could be affected by a contaminant (Pathway)
- A receptor, i.e. something that could be adversely affected by a contaminant, for example a person, controlled waters, an organism, an ecosystem, or Part 2A receptors such as buildings, crops or animals (Receptor).

In order for there to be a potential risk, all three of the above elements must be present. If there is a source of contamination and a receptor (for example a resident or site user), then there is only a potential risk if there is a pathway linking the two. Such an active pathway is known as a relevant pollutant linkage. It is possible for the same contaminant to be linked to a receptor via a number of pathways, and hence it is important that all relevant pollutant linkages, to both human health and controlled waters, are separately identified on a site in order that a comprehensive conceptual model can be formed and ultimately a robust remediation strategy designed.

Current practice during Generic Quantitative Risk Assessment of land affected by contamination is to use generic soil screening values based on the appropriate proposed end use. These usually comprise risk-based Soil Guideline values (SGVs) or Generic Assessment Criteria (GACs) derived by the Environment Agency's Contaminated Land Exposure Assessment Model (CLEA). The SGVs and the supporting technical guidance were developed in order to assist in the assessment of long-term risk to human health from the exposure to contaminated soils.

Revised Statutory Guidance, published in 2012, to support Part 2A of the Environmental Protection Act 1990, introduced a new four category system for classifying land under Part 2A. Category 1 includes land where the level of risk is clearly unacceptable, and Category 4 includes land where the level of risk posed is considered to be acceptably low. Under Part 2A, land would be determined as contaminated if it falls within Categories 1 or 2.

5.1 RISK ASSESSMENT FRAMEWORK (CONTINUED)

The revised Part 2A Statutory Guidance was accompanied by an Impact Assessment that identified a role for new 'Category 4 Screening Levels' (C4SLs) that would provide a simple test for determining when land is suitable for use and definitely not contaminated land. A Policy Companion Document including the C4SLs was published in March 2014 (England) and May 2014 (Wales).

The C4SLs have been based on the CLEA methodology and derived using the CLEA model, with modified toxicological and exposure parameters. To date, C4SLs have been released for six substances (arsenic, cadmium, chromium (VI), lead, benzo(a)pyrene and benzene).

The C4SLs have been derived on the assumption that where they exist, they will be used as generic screening criteria within generic quantitative risk assessment.

Following publication of the C4SLs, Land Quality Management (LQM), in conjunction with the Chartered Institute for Environmental Health (CIEH) released Suitable 4 Use Levels (S4ULs) in January 2015.

The S4ULs have been derived in accordance with UK legislation and using a modified version of the Environment Agency's CLEA software. As such, the S4ULs are based on the concept of minimal or tolerable risk as described in Human Health Toxicological Assessment of Contaminants in Soil (Science Report SR2, Environment Agency 2009a).

S4ULs have been derived for a wider number of substances.

In addition to the existing SGVs, C4SLs and S4ULs, Atkins ATRISK^{soil} also provide a set of Soil Screening Values. These are currently intended to be used in conjunction with SGVs, although they intend to update these values in line with the C4SLs in due course.

We have reviewed all sets of values and intend to use the most appropriate assessment criteria as Tier 1 screening values in the first instance. Where a published S4UL is available, and considered appropriate, this will be used in the first instance.

5.2 CONCEPTUAL MODEL FRAMEWORK

The preliminary stage of the risk assessment process is to develop and define a conceptual site model, based on the desk study and any existing site investigation data. This is used to establish any potential contaminant sources, identify existing and future receptors and assess if there are any potentially active pathways by which a potential risk may be present.

5.2 CONCEPTUAL MODEL FRAMEWORK (CONTINUED)

The preliminary conceptual site model will be developed and refined as site specific data is gathered, such as actual ground conditions and chemical data, resulting in a more robust conceptual understanding of the site.

5.3 CRITICAL SENSITIVE RECEPTOR – HUMAN HEALTH

The proposed redevelopment of the site is for a residential end use (apartments with possible private gardens). Therefore, the critical sensitive receptor from a human health perspective is an on-site residential receptor.

In accordance with S4UL/C4SL and CLEA guidance for a standard residential scenario, the critical sensitive receptor for a residential end use risk assessment is a female child, with exposure from 0 to 6 years.

The standard residential with home grown produce conceptual model defined by S4UL/C4SL and CLEA is assumed to be suitable for the purposes of this assessment.

5.4 CRITICAL SENSITIVE RECEPTOR – CONTROLLED WATERS

Based on the proposed redevelopment of the site for a residential end use, and the findings of the desk study, the critical sensitive receptor from a controlled water perspective is groundwater within the Secondary 'A' Aquifer of the fluvio-glacial deposits.

By considering groundwater as the critical sensitive receptor for controlled waters, the groundwater/hydrogeological risk assessment will also be protective of surface water features and deeper groundwater.

5.5 POTENTIAL CONTAMINANT SOURCES

Past historical land use has been identified as industrial. This included an asbestos works that was established between 1942 and 1954 and later absent by 1965.

The potential types of contaminants of concern are listed below:

- Metals, semi-metals, and inorganics within the shallow made ground/shallow groundwater,
- Polyaromatic hydrocarbons (PAH) within the shallow made ground/shallow groundwater,
- Asbestos within the shallow made ground.

5.6 POTENTIAL EXPOSURE PATHWAYS

Potential exposure pathways for the critical receptors (both human health and controlled waters) are listed below:

- Dermal contact with soil and/or soil derived dust,
- Ingestion of soil and/or soil attached to home-grown produce,
- Ingestion of home-grown produce,
- Ingestion of soil derived dust,
- Inhalation of soil derived dust,
- Inhalation of asbestos fibres,
- Inhalation of vapours – indoor and outdoor air,
- Leaching of contaminants from made ground to groundwater,
- Transportation of contaminants within groundwater.

In addition, the following exposure pathways have also been considered:

- Ground gas,
- Building materials durability.

5.7 SUMMARY OF CONCEPTUAL EXPOSURE MODEL

A preliminary conceptual exposure model has been developed for the site. This is based on the findings of the desk study, historical review and site walk over and includes all potential sources, pathways and receptors that may be present on site. Those that have been identified as being potentially active require further investigation in the form of sampling and testing of soils and groundwater, followed by appropriate risk assessment.

The preliminary conceptual exposure model will be reviewed and refined following the completion of the site works and laboratory testing.

The preliminary conceptual exposure model is presented below in Table 5.

5.7 SUMMARY OF CONCEPTUAL EXPOSURE MODEL (CONTINUED)

Table 5: Preliminary Conceptual Exposure Model				
Source		Receptor	Pathway	Potentially Active Pathway?
Origin	Contaminant			
Made Ground from demolition of former buildings and historical land uses	Metals, semi-metals, non-metals, PAH	Resident – human health	Dermal Contact with made ground/dust	✓
			Ingestion of soil and/or soil attached to home-grown produce	✓
			Ingestion of home-grown produce	✓
			Inhalation of dust	✓
			Ingestion of dust	✓
			Inhalation of vapours – indoor/outdoor	✓
	Asbestos	Resident – human health	Inhalation of asbestos fibres	✓
	Metals, semi-metals, non-metals, PAH, PCBs	Groundwater quality	Leaching from made ground	✓
Made Ground and natural ground	pH and water-soluble sulphate	Building Materials Durability	Direct contact	✓
Ground Gas – organic, gas producing materials present within site or adjacent to the site	Methane, carbon dioxide	Human health	Accumulation of gases in confined spaces, and/or migration off site, leading to asphyxiation, or risk of explosion	✓

6.0 ANTICIPATED GROUND CONDITIONS

Based on the geological map data, historical records and available site investigation data a summary of the anticipated geological succession is given below in Table 6.

Table 6: Summary of Anticipated Site Geology		
Geological unit	Horizon	Description
Recent	Made ground	Various materials, and anticipated to be comprised of building rubble
Quaternary	Fluvio-glacial deposits	Sand, gravel, cobble and boulder
Triassic	Mercia Mudstone	Red or green-grey mudstones and subordinate siltstones with thin sandstones.

A layer of variable made ground is anticipated across the site associated with historical redevelopment and uses. It should also be noted that made ground may also be present within the potentially infilled former surface water features/channels that historically passed through the site.

Mercia Mudstone bedrock is anticipated to lie between 3m and 6m below the surface.

The bedrock is likely to be encountered as completely weathered bedrock, recovered as clay, near the surface.

Localised seepages of perched groundwater could be encountered in the made ground and fluvio-glacial deposits.

Groundwater would be at greater depth within the weathered bedrock.

7.0 SITE ASSESSMENT

7.1 ENVIRONMENTAL RISK ASSESSMENT

This assessment takes due regard of Contaminated Land Guidance issued by DEFRA and RICS. The methods used follow a risk-based approach with the potential environmental risk assessed qualitatively using the 'source-pathway-receptor' pollutant linkage concept set out in the Environment Protection Act 1990.

Although the risk presented in the following tables and above is descriptive, it is correlated to a numerical chance of occurrence. Therefore, the range and percentage chance of occurrence is given in order that the reader may assess the datum for the risk level. Although the percentage chance is quoted, this is still a subjective evaluation and is not prepared by probabilistic determination. Therefore, the chance of occurrence is a value judgement and not a numerical calculation. The evaluation is a simple qualitative risk assessment, which cannot make a judgement on the probability of occurrence or level of contamination. The latter two aspects require site specific information.

Reference to risk classifications is made according to the following definitions.

Low Risk	It is unlikely that the issue will arise as a liability/cost.
Medium Risk	It is possible that the issue could arise as a liability/cost. Further work is needed to clarify the risk and consequences.
High Risk	It is likely that the issue will arise as a liability/cost.

In consideration of the information gathered and presented in this report the following risk appraisal is considered appropriate.

Table 7: Environmental Risk Assessment		
Issue	Risk Category	Comments
<i>Site Sensitivity</i>		
Sensitivity of site location	Low	Site is not within a 'groundwater source protection zone' a 'nitrate vulnerable zone', or an 'area of outstanding natural beauty'.
Environmental sensitivity of adjacent land uses	Low/medium	Site situated between a residential and an industrial/commercial area

7.1 ENVIRONMENTAL RISK ASSESSMENT (CONTINUED)

Table 7: Environmental Risk Assessment (Continued)		
Issue	Risk Category	Comments
<i>Contamination potential</i>		
Potential for significant on-site contamination	High	Potential for contamination associated with past site and made ground use including an asbestos works
Potential for contaminants migrating off the site (via dust, asbestos fibres or in groundwater)	Medium	
Potential for contaminants migrating onto the site	Low	Electric substation located close to the southern boundary of the site
Potential for other environmental issues to give rise to liabilities	Low	No other potential environmental issues identified at this time
<i>Environmental Consequences</i>		
Risk of pollution of controlled waters	Low	Any contamination present in relation to past site use or within made ground (excluding asbestos) is not anticipated to be significant
Risk of damage to future property	Low	
Risk of harm to human health	High	Asbestos fibres or asbestos containing materials may be present in made ground
<i>Business Consequences</i>		
Risk of liability for owner	High	If significant asbestos contamination is identified in made ground
Likelihood of designation as Contaminated Land under EPA 1990	Low	If significant asbestos contamination is detected in made ground this can be treated by appropriate remediation
Risk of site value and/or saleability being affected	High	If significant asbestos contamination is identified this could have implications for removal and disposal of affected soils
<i>Overall Risk</i>	Low to high	

7.2 GEOTECHNICAL HAZARDS AND CONSTRAINTS

A summary of commonly occurring geotechnical hazards is given in Table 8, together with an assessment of whether the site may be affected by each of the stated hazards.

Table 8: Summary of Potential Geotechnical Hazards				
Issue (excluding contamination issues)	Hazard Status			Engineering considerations
	Likely to be present on site	Could be present on site	Unlikely to be present and/or affect the site	
Shrinkable clays		✓		Fluvio-glacial superficial soils anticipated
Filled and made ground	✓			Would require assessment followed by potential removal, encapsulation or remediation
Highly compressible and low bearing capacity soils including peat and soft clay		✓		Allowances should be made for the removal and replacement of any soft spots/areas
Silt rich soils susceptible to rapid loss of strength in wet conditions			✓	All formations should be protected from wet weather and site traffic
Adverse ground chemistry (including expansive slags, weathering of sulphides to sulphates)			✓	
Combustibility potential			✓	Allowances should be made for appropriate testing should any potentially combustible materials, such as coal, be encountered within the shallow excavations
Solution features			✓	
Evaporite dissolution features and subsidence			✓	
Sudden lateral changes in ground conditions		✓		Potential for infilled former surface water channels
Existing sub structures (e.g. foundations and pits)	✓			Buried foundations and floor slabs may remain in connection with previously demolished buildings
Ground subject to vibration			✓	
Underground mining (shallow) Mine entries (shafts and admits, bell pits)			✓	Site is not located in an area of past mining activity
Ground subject to or at risk of coastal or river erosion			✓	Site is inland

7.2 GEOTECHNICAL HAZARDS AND CONSTRAINTS (CONTINUED)

Table 8: Summary of Potential Geotechnical Hazards				
Issue (excluding contamination issues)	Hazard Status			Engineering considerations
	Likely to be present on site	Could be present on site	Unlikely to be present and/or affect the site	
Ground subject to, or at risk from landslips or slope instability			✓	Site and surrounding area have a generally flat topography
High water table (including waterlogged ground)		✓		
Culverted watercourses		✓		Water courses historically crossed the site, but indicated to be infilled
Rising groundwater table due to diminishing abstraction in urban areas			✓	

8.0 SITE INVESTIGATION PROPOSALS

Prior to redevelopment of the site, a comprehensive intrusive site investigation would be required, over the entire site, in order to facilitate a detailed technical and financial appraisal. This would enable the foundation and hardstanding design for any proposed development to be developed using specific data on the ground conditions and enable more accurate costings to be made.

Investigation works should give consideration to the following:

- Foundation design,
- Surface water drainage,
- Remediation requirements.

In particular, the principal geoenvironmental and geotechnical issues to be addressed are:

- Foundation strata - level, strength, compressibility, and chemical characteristics,
- Presence or absence of shrinkable clays,
- The extent of any ground contamination, including potential asbestos in the ground,
- Infiltration characteristics of the shallow soils.

Investigation techniques to be adopted should include:

- Windowless sampling boreholes to examine the shallow ground conditions,
- Laboratory chemical testing to determine soil chemistry to include a range of organic and inorganic contaminants, and also screening for asbestos,
- Laboratory geotechnical testing to determine soil plasticity.

Further works in the form of deeper boreholes may become required if competent ground is not encountered at shallow depths or if significant made ground or organic material is encountered that would require a programme of gas monitoring.

APPENDIX A

ENVIROCHECK REPORT

Envirocheck[®] Report:

Datasheet

Order Details:

Order Number:

375398449_1_1

Customer Reference:

14450/RH

National Grid Reference:

320010, 176370

Slice:

A

Site Area (Ha):

0.36

Search Buffer (m):

1000

Site Details:

Magnet Trade Joinery, Jubilee Trading Estate
East Tyndall Street
CARDIFF
CF24 5EF

Client Details:

MR H Pritchard
Integral Geotechnique
Integral House
7 Beddau Way
Castlegate Business Park
Caerphilly
CF83 2AX

Report Section	Page Number
Summary	-
Agency & Hydrological	1
Waste	18
Hazardous Substances	26
Geological	27
Industrial Land Use	32
Sensitive Land Use	-
Data Currency	88
Data Suppliers	94
Useful Contacts	95

Introduction

The Environment Act 1995 has made site sensitivity a key issue, as the legislation pays as much attention to the pathways by which contamination could spread, and to the vulnerable targets of contamination, as it does the potential sources of contamination. For this reason, Landmark's Site Sensitivity maps and Datasheet(s) place great emphasis on statutory data provided by the Environment Agency/Natural Resources Wales and the Scottish Environment Protection Agency; it also incorporates data from Natural England (and the Scottish and Welsh equivalents) and Local Authorities; and highlights hydrogeological features required by environmental and geotechnical consultants. It does not include any information concerning past uses of land. The datasheet is produced by querying the Landmark database to a distance defined by the client from a site boundary provided by the client. In this datasheet the National Grid References (NGRs) are rounded to the nearest 10m in accordance with Landmark's agreements with a number of Data Suppliers.

Copyright Notice

© Landmark Information Group Limited 2025. The Copyright on the information and data and its format as contained in this Envirocheck® Report ("Report") is the property of Landmark Information Group Limited ("Landmark") and several other Data Providers, including (but not limited to) Ordnance Survey, British Geological Survey, the Environment Agency/Natural Resources Wales and Natural England, and must not be reproduced in whole or in part by photocopying or any other method. The Report is supplied under Landmark's Terms and Conditions accepted by the Customer. A copy of Landmark's Terms and Conditions can be found with the Index Map for this report. Additional copies of the Report may be obtained from Landmark, subject to Landmark's charges in force from time to time. The Copyright, design rights and any other intellectual rights shall remain the exclusive property of Landmark and /or other Data providers, whose Copyright material has been included in this Report. © Environment Agency & United Kingdom Research and Innovation 2025. © Natural Resources Wales & United Kingdom Research and Innovation 2025.

Natural England Copyright Notice

Site of Special Scientific Interest, National Nature Reserve, Ramsar, Special Protection Area, Special Conservation Area, Marine Nature Reserve data (derived from Ordnance Survey 1:10000 raster) is provided by, and used with the permission of, Natural England who retain the copyright and Intellectual Property Rights for the data.

Scottish Natural Heritage Copyright

Contains SNH information licensed under the Open Government Licence v3.0.

Ove Arup Copyright Notice

The Mining Instability data was obtained on licence from Ove Arup & Partners Limited (for further information, contact mining.review@arup.com). No reproduction or further use of such Data is to be made without the prior written consent of Ove Arup & Partners Limited. The supplied Mining Instability data is derived from publicly available records and other third party sources and neither Ove Arup & Partners nor Landmark warrant the accuracy or completeness of such information or data.

Stantec Copyright Notice

The cavity data presented has been extracted from the PBA (now Stantec UK Ltd) enhanced version of the original DEFRA national cavity databases. Stantec UK Ltd retain the copyright & intellectual property rights in the data. Whilst all reasonable efforts are made to check that the information contained in the cavity databases is accurate we do not warrant that the data is complete or error free. The information is based upon our own researches and those collated from a number of external sources and is continually being augmented and updated by Stantec UK Ltd. In no event shall Stantec UK Ltd or Landmark be liable for any loss or damage including, without limitation, indirect or consequential loss or damage arising from the use of this data.

Radon Potential dataset Copyright Notice

Information supplied from a joint dataset compiled by The British Geological Survey and Public Health England. The probability result is only valid for properties above ground. All basement and cellar areas are considered to be at additional risk from high radon levels. If an underground room such as a cellar or basement makes up part of the living or working accommodation, the property should be tested regardless of Radon Affected Area status.

Natural Resources Wales Copyright Notice

Contains Natural Resources Wales information © Natural Resources Wales and Database Right. All rights Reserved. Contains Ordnance Survey Data. Ordnance Survey Licence number 100019741. Crown Copyright and Database Right. Contains Natural Resources Wales information © Natural Resources Wales and Database Right. All rights Reserved. Some features of this information are based on digital spatial data licensed from the Centre for Ecology & Hydrology © NERC (CEH). Defra, Met Office and DARD Rivers Agency © Crown copyright. © Cranfield University. © James Hutton Institute. Contains OS data © Crown copyright and database right 2025. Land & Property Services © Crown copyright and database right.

Report Version v53.0

Data Type	Page Number	On Site	0 to 250m	251 to 500m	501 to 1000m (*up to 2000m)
Agency & Hydrological					
BGS Groundwater Flooding Susceptibility	pg 1	Yes	Yes	Yes	n/a
Contaminated Land Register Entries and Notices					
Discharge Consents	pg 1				2
Prosecutions					
Enforcement and Prohibition Notices	pg 1				1
Integrated Pollution Controls	pg 2				12
Integrated Pollution Prevention And Control	pg 3				13
Local Authority Integrated Pollution Prevention And Control	pg 6				3
Local Authority Pollution Prevention and Controls	pg 7			1	10
Local Authority Pollution Prevention and Control Enforcements					
Nearest Surface Water Feature	pg 8				Yes
Pollution Incidents to Controlled Waters					
Historical Prosecutions	pg 8				1
Registered Radioactive Substances	pg 8				5
Substantiated Pollution Incident Register					
Water Abstractions	pg 9				1 (*22)
Water Industry Act Referrals					
Groundwater Vulnerability Map	pg 15	Yes	n/a	n/a	n/a
Bedrock Aquifer Designations	pg 16	Yes	n/a	n/a	n/a
Superficial Aquifer Designations	pg 16	Yes	n/a	n/a	n/a
Source Protection Zones					
Extreme Flooding from Rivers or Sea without Defences	pg 16	Yes		n/a	n/a
Flooding from Rivers or Sea without Defences				n/a	n/a
Areas Benefiting from Flood Defences				n/a	n/a
Flood Water Storage Areas				n/a	n/a
Flood Defences				n/a	n/a
OS Water Network Lines	pg 16				1
Water Framework Directive - Catchment	pg 16			Yes	
Water Framework Directive - Groundwater	pg 17	Yes			
Water Framework Directive - Surface Waters					

Data Type	Page Number	On Site	0 to 250m	251 to 500m	501 to 1000m (*up to 2000m)
Waste					
BGS Recorded Landfill Sites					
Historical Landfill Sites	pg 18			1	1
Integrated Pollution Control Registered Waste Sites					
Licensed Waste Management Facilities (Landfill Boundaries)					
Licensed Waste Management Facilities (Locations)	pg 18			2	11
Local Authority Landfill Coverage	pg 21	1	n/a	n/a	n/a
Local Authority Recorded Landfill Sites					
Potentially Infilled Land (Non-Water)	pg 21		1	1	
Potentially Infilled Land (Water)	pg 21	2	2	15	31
Registered Landfill Sites					
Registered Waste Transfer Sites	pg 24				3
Registered Waste Treatment or Disposal Sites	pg 25				1
Hazardous Substances					
Control of Major Accident Hazards Sites (COMAH)	pg 26			2	3
Explosive Sites					
Notification of Installations Handling Hazardous Substances (NIHHS)					
Planning Hazardous Substance Consents	pg 26				1
Planning Hazardous Substance Enforcements					

Data Type	Page Number	On Site	0 to 250m	251 to 500m	501 to 1000m (*up to 2000m)
Geological					
BGS 1:625,000 Solid Geology	pg 27	Yes	n/a	n/a	n/a
BGS Estimated Soil Chemistry	pg 27	Yes			
BGS Recorded Mineral Sites					
BGS Urban Soil Chemistry	pg 27		Yes	Yes	Yes
BGS Urban Soil Chemistry Averages	pg 29	Yes			
CBSCB Compensation District			n/a	n/a	n/a
Coal Mining Affected Areas			n/a	n/a	n/a
Mining Instability			n/a	n/a	n/a
Man-Made Mining Cavities					
Natural Cavities					
Non Coal Mining Areas of Great Britain				n/a	n/a
Potential for Collapsible Ground Stability Hazards	pg 29	Yes		n/a	n/a
Potential for Compressible Ground Stability Hazards	pg 30	Yes	Yes	n/a	n/a
Potential for Ground Dissolution Stability Hazards				n/a	n/a
Potential for Landslide Ground Stability Hazards	pg 30	Yes		n/a	n/a
Potential for Running Sand Ground Stability Hazards	pg 30	Yes	Yes	n/a	n/a
Potential for Shrinking or Swelling Clay Ground Stability Hazards	pg 30	Yes		n/a	n/a
Radon Potential - Radon Affected Areas			n/a	n/a	n/a
Radon Potential - Radon Protection Measures			n/a	n/a	n/a
Industrial Land Use					
Contemporary Trade Directory Entries	pg 32	2	49	90	250
Fuel Station Entries	pg 66				3
Points of Interest - Commercial Services	pg 67		16	27	60
Points of Interest - Education and Health	pg 76				4
Points of Interest - Manufacturing and Production	pg 76	2	10	5	77
Points of Interest - Public Infrastructure	pg 84			2	16
Points of Interest - Recreational and Environmental	pg 85		4	5	14
Underground Electrical Cables					

Data Type	Page Number	On Site	0 to 250m	251 to 500m	501 to 1000m (*up to 2000m)
Sensitive Land Use					
Ancient Woodland					
Areas of Adopted Green Belt					
Areas of Unadopted Green Belt					
Areas of Outstanding Natural Beauty					
Environmentally Sensitive Areas					
Forest Parks					
Local Nature Reserves					
Marine Nature Reserves					
National Nature Reserves					
National Parks					
Nitrate Sensitive Areas					
Nitrate Vulnerable Zones					
Ramsar Sites					
Sites of Special Scientific Interest					
Special Areas of Conservation					
Special Protection Areas					
World Heritage Sites					

Map ID	Details	Quadrant Reference (Compass Direction)	Estimated Distance From Site	Contact	NGR
	BGS Groundwater Flooding Susceptibility Flooding Type: Potential for Groundwater Flooding to Occur at Surface	A13SW (W)	0	1	320000 176372
	BGS Groundwater Flooding Susceptibility Flooding Type: Potential for Groundwater Flooding to Occur at Surface	A13SW (NE)	0	1	320012 176372
	BGS Groundwater Flooding Susceptibility Flooding Type: Potential for Groundwater Flooding of Property Situated Below Ground Level	A13NE (NE)	174	1	320100 176550
	BGS Groundwater Flooding Susceptibility Flooding Type: Potential for Groundwater Flooding of Property Situated Below Ground Level	A8NW (S)	330	1	320012 176000
	BGS Groundwater Flooding Susceptibility Flooding Type: Potential for Groundwater Flooding of Property Situated Below Ground Level	A13NW (NW)	370	1	319750 176700
	BGS Groundwater Flooding Susceptibility Flooding Type: Potential for Groundwater Flooding to Occur at Surface	A18SW (N)	384	1	320012 176800
	BGS Groundwater Flooding Susceptibility Flooding Type: Potential for Groundwater Flooding of Property Situated Below Ground Level	A8NW (S)	430	1	320000 175900
	BGS Groundwater Flooding Susceptibility Flooding Type: Potential for Groundwater Flooding to Occur at Surface	A14SW (E)	496	1	320550 176372
1	Discharge Consents Operator: Cardiff Bay Development Corporation Property Type: Sewerage Network - Pumping Stations Location: Ocean Park Ps Tremorfa Foreshore Ro, Tremorfa Foreshore Rover Way, Bu, Rover Way, Butetown Cardiff . Authority: Natural Resources Wales Catchment Area: Not Supplied Reference: AN0267601 Permit Version: 1 Effective Date: 24th July 1996 Issued Date: 23rd July 1996 Revocation Date: Not Supplied Discharge Type: Sewage Discharges - Stw Storm Overflow/Storm Tank - Water Company Discharge: Freshwater Stream/River Environment: Receiving Water: Severn Estuary Status: Effective Positional Accuracy: Located by supplier to within 10m	A9SW (SE)	938	2	320500 175520
2	Discharge Consents Operator: Cardiff Rod Mill Property Type: Undefined Or Other Location: Cardiff Rod Mill Castle Works Cardi, Castle Works Cardiff Authority: Natural Resources Wales Catchment Area: Not Supplied Reference: An0229501 Permit Version: 1 Effective Date: 29th November 1991 Issued Date: 29th November 1991 Revocation Date: 24th November 1993 Discharge Type: Trade Effluent Discharge: Not Supplied Environment: Receiving Water: East Bute Dock Status: Revoked (Water Resources Act 1991, Section 88 & Schedule 10 as amended by Environment Act 1995) Positional Accuracy: Located by supplier to within 100m	A7SE (SW)	973	2	319500 175500
3	Enforcement and Prohibition Notices Location: Tremorfa Steel Works, CARDIFF, South Glamorgan, CF2 2YX Permit Reference: Not Given Enforcement Date: 18th January 1996 Details: Press Release HM360, Release of primary fume to the atmosphere due to a failure in the fume extraction system under EPA90 Positional Accuracy: Unknown	A14NE (E)	652	3	320705 176395

Map ID	Details	Quadrant Reference (Compass Direction)	Estimated Distance From Site	Contact	NGR
4	Integrated Pollution Controls Name: Celsa Manufacturing (Uk) Ltd Location: P O Box 37, Tremorfa Works, CARDIFF, CF2 2YX Authority: Environment Agency, Welsh Region Permit Reference: BH4378 Dated: 28th February 2000 Process Type: IPC minor (non-substantial) variation to previous variation Description: 2.1 A (A) Iron and Steel processes within the Metal Industry Status: Revoked - Now IPPC Positional Accuracy: Manually positioned within the geographical locality	A14NE (E)	795	3	320849 176387
4	Integrated Pollution Controls Name: Celsa Manufacturing (Uk) Ltd Location: P O Box 37, Tremorfa Works, CARDIFF, CF2 2YX Authority: Environment Agency, Welsh Region Permit Reference: BE4991 Dated: 24th November 1998 Process Type: IPC minor (non-substantial) variation to previous variation Description: 2.1 A (A) Iron and Steel processes within the Metal Industry Status: Authorisation superseded by a substantial or non substantial variation Positional Accuracy: Manually positioned within the geographical locality	A14NE (E)	795	3	320849 176392
4	Integrated Pollution Controls Name: Celsa Manufacturing (Uk) Ltd Location: P O Box 37, Tremorfa Works, CARDIFF, Mid Glamorgan, CF2 2YX Authority: Environment Agency, Welsh Region Permit Reference: BB4430 Dated: 6th August 1998 Process Type: IPC minor (non-substantial) variation to previous variation Description: 2.1 A (A) Iron and Steel processes within the Metal Industry Status: Authorisation superseded by a substantial or non substantial variation Positional Accuracy: Manually positioned within the geographical locality	A14NE (E)	796	3	320849 176397
4	Integrated Pollution Controls Name: Celsa Manufacturing (Uk) Ltd Location: P O Box 37, Tremorfa Works, CARDIFF, South Glamorgan, CF2 2TH Authority: Environment Agency, Welsh Region Permit Reference: AY8727 Dated: 21st October 1997 Process Type: IPC new application Description: 2.2 A (I) Non-ferrous Metal processes within the Metal Industry Status: Authorisation superseded by a substantial or non substantial variation Positional Accuracy: Manually positioned within the geographical locality	A14NE (E)	800	3	320854 176387
4	Integrated Pollution Controls Name: Celsa Manufacturing (Uk) Ltd Location: Cardiff Medium Section Mill, P O Box 16 Tremorfa Works, Seawall Road, CARDIFF, South Glamorgan, CF2 2YW Authority: Environment Agency, Welsh Region Permit Reference: AF8688 Dated: 28th October 1992 Process Type: IPC new application Description: 1.3 A (A) Combustion processes within the Fuel & Power Industry Status: Authorisation superseded by a substantial or non substantial variation Positional Accuracy: Manually positioned within the geographical locality	A14NE (E)	800	3	320854 176392
4	Integrated Pollution Controls Name: Celsa Manufacturing (Uk) Ltd Location: P O Box 37, Tremorfa Works, CARDIFF, CF2 2YX Authority: Environment Agency, Welsh Region Permit Reference: AR0322 Dated: 29th July 1995 Process Type: IPC application for process that was regulated by HMIP for air releases under previous legislation Description: 2.1 A (A) Iron and Steel processes within the Metal Industry Status: Authorisation superseded by a substantial or non substantial variation Positional Accuracy: Manually positioned within the geographical locality	A14NE (E)	801	3	320854 176397
4	Integrated Pollution Controls Name: Celsa Manufacturing (Uk) Ltd Location: Po Box 37 Tremorfa Works, CARDIFF, Cardiff, CF2 2YX Authority: Environment Agency, Welsh Region Permit Reference: BD9831 Dated: 24th November 1998 Process Type: IPC minor (non-substantial) variation to previous variation Description: 2.2 A (I) Non-ferrous Metal processes within the Metal Industry Status: Authorisation revoked Positional Accuracy: Manually positioned within the geographical locality	A14NE (E)	805	3	320859 176387

Map ID	Details	Quadrant Reference (Compass Direction)	Estimated Distance From Site	Contact	NGR
4	Integrated Pollution Controls Name: Celsa Manufacturing (Uk) Ltd Location: Cardiff Medium Section Mill, Po Box 16, Tremorfa Works, CARDIFF, South Glamorgan, CF2 2YW Authority: Environment Agency, Welsh Region Permit Reference: BC5474 Dated: 24th November 1998 Process Type: IPC minor (non-substantial) variation to previous variation Description: 1.3 A (A) Combustion processes within the Fuel & Power Industry Status: Authorisation superseded by a substantial or non substantial variation Positional Accuracy: Manually positioned within the geographical locality	A14NE (E)	805	3	320859 176392
4	Integrated Pollution Controls Name: Celsa Manufacturing (Uk) Ltd Location: Cardiff Medium Section Mill, P O Box 16 Tremorfa Works, Seawall Road, CARDIFF, South Glamorgan, CF2 2YW Authority: Environment Agency, Welsh Region Permit Reference: BG4852 Dated: 31st August 1999 Process Type: IPC minor (non-substantial) variation to previous variation Description: 1.3 A (A) Combustion processes within the Fuel & Power Industry Status: Revoked - Now IPPC Positional Accuracy: Manually positioned within the geographical locality	A14NE (E)	806	3	320859 176397
5	Integrated Pollution Controls Name: Celsa Manufacturing (Uk) Ltd Location: Cardiff Rod and Bar Mill, Castle Works, CARDIFF, South Glamorgan, CF24 5XQ Authority: Environment Agency, Welsh Region Permit Reference: BC5393 Dated: 24th November 1998 Process Type: IPC minor (non-substantial) variation to previous variation Description: 1.3 A (A) Combustion processes within the Fuel & Power Industry Status: Authorisation superseded by a substantial or non substantial variation Positional Accuracy: Automatically positioned to the address	A14SE (E)	881	3	320933 176317
5	Integrated Pollution Controls Name: Celsa Manufacturing (Uk) Ltd Location: Cardiff Rod and Bar Mill, P O Box 83, Castle Works, CARDIFF, South Glamorgan, CF24 5XQ Authority: Environment Agency, Welsh Region Permit Reference: AF7932 Dated: 28th October 1992 Process Type: IPC new application Description: 1.3 A (A) Combustion processes within the Fuel & Power Industry Status: Authorisation superseded by a substantial or non substantial variation Positional Accuracy: Automatically positioned to the address	A14SE (E)	881	3	320933 176322
5	Integrated Pollution Controls Name: Celsa Manufacturing (Uk) Ltd Location: Cardiff Rod and Bar Mill, Castle Works, CARDIFF, SOUTH GLAMORGAN, CF24 5XQ Authority: Environment Agency, Welsh Region Permit Reference: BG4879 Dated: 31st August 1999 Process Type: IPC minor (non-substantial) variation to previous variation Description: 1.3 A (A) Combustion processes within the Fuel & Power Industry Status: Revoked - Now IPPC Positional Accuracy: Automatically positioned to the address	A14SE (E)	886	3	320938 176317
6	Integrated Pollution Prevention And Control Name: Celsa Manufacturing (Uk) Ltd Location: Po Box 37, Tremorfa Works, Seawall Road, Cardiff, Cf2 2yx Authority: Environment Agency, Welsh Region Permit Reference: BI9372 Original Permit Ref: BI9372 Effective Date: 7th January 2003 Status: Superseded By Variation Application Type: PPC APPLICATION App. Sub Type: Not Supplied Positional Accuracy: Manually positioned to the address or location Activity Code: 2.1 A(1) (B) Activity Description: Ferrous Metals; Producing, Melting Or Refining Primary Activity: Not Supplied	A14SE (E)	639	3	320688 176297

Map ID	Details	Quadrant Reference (Compass Direction)	Estimated Distance From Site	Contact	NGR
7	Integrated Pollution Prevention And Control Name: Carrington Wire Ltd Location: Po Box 56, Pengam Wire Works, Tremorfa, Cardiff, South Wales, CF24 2WR Authority: Natural Resources Wales Permit Reference: Bx9447in Original Permit Ref: Bx9447in Effective Date: 1st March 2005 Status: Superseded By Variation Application Type: Application App. Sub Type: New Positional Accuracy: Manually positioned to the address or location Activity Code: 0.0 Associated Process Activity Description: Associated Process Primary Activity: N Activity Code: 2.3 A(1) (A) Activity Description: Surface Treating Metals And Plastics; Electrolytic/Chemical Greater Than 30 Cubic Metres Primary Activity: Y	A14NE (E)	707	2	320759 176417
8	Integrated Pollution Prevention And Control Name: Soft Drinks Site - Cardiff Location: Portmanmoor Road, East Moors, Cardiff, South Wales, Cf24 5hb Authority: Natural Resources Wales Permit Reference: Bx8289iw Original Permit Ref: Not Supplied Effective Date: 10th August 2022 Status: Effective Application Type: Bespoke App. Sub Type: Not Supplied Positional Accuracy: Located by supplier to within 10m Activity Code: 6.8 PART A (1) D) (II) Activity Description: Not Supplied Primary Activity: Y	A9NW (SE)	722	2	320387 175704
8	Integrated Pollution Prevention And Control Name: Princes Ltd Location: Princes Soft Drinks Division (Cardiff) Ea/Epr/Bx8289iw/V003, Princes Soft Drinks Division - Cardiff, Unit 68, Portmanmoor Road Ind. Estate, East Moors,, Cardiff, South Wales, CF24 5HB Authority: Natural Resources Wales Permit Reference: EP3936TZ Original Permit Ref: Bx8289iw Effective Date: 16th July 2010 Status: Effective Application Type: Variation App. Sub Type: Standard Positional Accuracy: Automatically positioned to the address Activity Code: 6.8 A(1) (D) (II) Activity Description: Animal, Vegetable & Food; Treating Etc. Vegetable Raw Materials For Food Greater Than 300T/Day Primary Activity: Y	A9NW (SE)	725	2	320406 175711
8	Integrated Pollution Prevention And Control Name: Princes Ltd Location: Unit 68-69, Portmanmoor Road Industrial Estate, East Moors, Cardiff, CF24 5PS Authority: Natural Resources Wales Permit Reference: DP3132LM Original Permit Ref: Bx8289iw Effective Date: 21st July 2006 Status: Superseded By Variation Application Type: Variation App. Sub Type: Simple Standard Variation Positional Accuracy: Automatically positioned to the address Activity Code: 6.8 A(1) (D) (II) Activity Description: Animal, Vegetable & Food; Treating Etc. Vegetable Raw Materials For Food Greater Than 300T/Day Primary Activity: Y	A9NW (SE)	725	2	320406 175711
9	Integrated Pollution Prevention And Control Name: Allied Steel And Wire Ltd Location: Cardiff Rod And Bar Mill, Castle Works, East Moors Road, Cardiff, Cf24 5xn Authority: Environment Agency, Welsh Region Permit Reference: Bs9628 Original Permit Ref: Bs9628 Effective Date: Not Supplied Status: Valid Application Type: Not Supplied App. Sub Type: Not Supplied Positional Accuracy: Manually positioned to the road within the address or location Activity Code: 2.1 A(1) (C) Activity Description: Ferrous Metals; Hot Rolling Greater Than 20T/Hr Primary Activity: Not Supplied	A7NE (SW)	753	3	319539 175740

Map ID	Details	Quadrant Reference (Compass Direction)	Estimated Distance From Site	Contact	NGR
10	Integrated Pollution Prevention And Control Name: Forward Waste Management East Moors Road Hazardous Waste Transfer Station Location: 122-128 East Moors Road, Cardiff, Cf24 5ee Authority: Natural Resources Wales Permit Reference: CB3398ZF Original Permit Ref: Not Supplied Effective Date: 7th February 2022 Status: Effective Application Type: Bespoke App. Sub Type: Not Supplied Positional Accuracy: Located by supplier to within 10m Activity Code: 5.3 PART A (1) A (III) Activity Description: Not Supplied Primary Activity: Y Activity Code: 5.3 PART A (1) A (IV) Activity Description: Not Supplied Primary Activity: N Activity Code: 5.6 PART A (1) A Activity Description: Not Supplied Primary Activity: N Activity Code: 0.0 Associated Process Activity Description: Not Supplied Primary Activity: N	A7NE (SW)	767	2	319472 175780
11	Integrated Pollution Prevention And Control Name: Cardiff Section Mill Epr/Bv0767it Location: Cardiff Section Mill, Section Mill, Tremorfa Works, Seawall Road, Cardiff, CF24 5TH Authority: Natural Resources Wales Permit Reference: Bv0767it Original Permit Ref: Not Supplied Effective Date: 28th November 2003 Status: Effective Application Type: Bespoke App. Sub Type: Not Supplied Positional Accuracy: Manually positioned to the address or location Activity Code: 1.1 PART B A) Activity Description: Not Supplied Primary Activity: N Activity Code: 2.1 PART A (1) C) Activity Description: Not Supplied Primary Activity: Y	A14SE (E)	791	2	320834 176244
12	Integrated Pollution Prevention And Control Name: Mem Group Plc Location: Edward House Transfer Station, Edward House, Dowlais Road, Ocean Park,, Cardiff, South Glamorgan, CF24 5TW Authority: Natural Resources Wales Permit Reference: CP3036CP Original Permit Ref: Ap3237sd Effective Date: 21st August 2012 Status: Superseded By Variation Application Type: Variation App. Sub Type: Standard Positional Accuracy: Automatically positioned to the address Activity Code: 5.3 A(1) (A) Activity Description: Other Waste Disposal; Hazardous Waste Greater Than 10T/D Primary Activity: Y	A8SW (S)	808	2	319877 175533
12	Integrated Pollution Prevention And Control Name: Mem Group Plc Location: Edward House Transfer Station, Dowlais Road, Ocean Park, Cardiff, CF24 5TW Authority: Natural Resources Wales Permit Reference: Ap3237sd Original Permit Ref: Ap3237sd Effective Date: 21st April 2006 Status: Superseded By Variation Application Type: Application App. Sub Type: New Positional Accuracy: Automatically positioned to the address Activity Code: 5.3 A(1) (A) Activity Description: Other Waste Disposal; Hazardous Waste Greater Than 10T/D Primary Activity: Y	A8SW (S)	808	2	319877 175533

Map ID	Details	Quadrant Reference (Compass Direction)	Estimated Distance From Site	Contact	NGR
13	Integrated Pollution Prevention And Control Name: Celsa Manufacturing Uk Ltd Location: Tremorfa Steel Works, Melt Shop, Tremorfa Works, Seawall Road, Tremorfa, Cardiff, South Wales, CF24 5YX Authority: Natural Resources Wales Permit Reference: Bu2098ip Original Permit Ref: Bl9372iu Effective Date: 20th June 2003 Status: Superseded By Variation Application Type: Transfer App. Sub Type: Whole without Fit and Proper Person Positional Accuracy: Manually positioned to the road within the address or location Activity Code: 2.1 A(1) (B) Activity Description: Ferrous Metals; Producing, Melting Or Refining Primary Activity: Y	A14NE (E)	833	2	320886 176414
14	Integrated Pollution Prevention And Control Name: Viridor Waste Management Ltd Location: Cardiff Energy Recovery Facility Nrwl/Epr/Lp3030xa/V002, Cardiff Energy Recovery Facility, Trident Park, Glass Avenue,Ocean Way,, Cardiff, CF24 5EN Authority: Natural Resources Wales Permit Reference: LP3935VD Original Permit Ref: Lp3030xa Effective Date: 21st August 2014 Status: Effective Application Type: Variation App. Sub Type: Standard Positional Accuracy: Located by supplier to within 10m Activity Code: 5.1 A(1) (C) Activity Description: Incineration Of Non Hazardous Waste Greater Than 1 T/Hr Primary Activity: Y	A8SE (S)	867	2	320220 175490
15	Integrated Pollution Prevention And Control Name: Carrington Wire Ltd Location: Pengam Wire Works, Po Box 56, Pengam Works, Tremorfa,, Cardiff, South Wales, CF24 2WR Authority: Natural Resources Wales Permit Reference: MP3934XY Original Permit Ref: Bx9447in Effective Date: 9th July 2008 Status: Surrender Effective Application Type: Surrender App. Sub Type: Whole Positional Accuracy: Manually positioned to the address or location Activity Code: 2.3 A(1) (A) Activity Description: Surface Treating Metals And Plastics; Electrolytic/Chemical Greater Than 30 Cubic Metres Primary Activity: Y Activity Code: 0.0 Associated Process Activity Description: Associated Process Primary Activity: N	A14SE (E)	895	2	320949 176359
16	Local Authority Integrated Pollution Prevention And Control Name: Jewsons Ltd Location: East Moors Road, Cardiff, Cf1 5ns Authority: Cardiff Council, Pollution Control Division Permit Reference: EPR/167/6.6 Dated: Not Supplied Process Type: The Chemical Industry Description: Timber Treatment Status: Permit Issued Positional Accuracy: Located by supplier to within 10m	A7NE (SW)	712	4	319427 175916
17	Local Authority Integrated Pollution Prevention And Control Name: Cardiff Galvanisers Ltd Location: Cambria House, East Moors Road, CARDIFF, CF1 5EE Authority: Cardiff Council, Pollution Control Division Permit Reference: PPC/24/2.3 Dated: Not Supplied Process Type: Production and Processing of Metals Description: 2.2 Hot-Dip Galvanising Status: Permit Issued Positional Accuracy: Manually positioned to the address or location	A8SW (SW)	763	4	319679 175641

Map ID	Details	Quadrant Reference (Compass Direction)	Estimated Distance From Site	Contact	NGR
18	Local Authority Integrated Pollution Prevention And Control Name: Nippon Electric Glass Ltd Location: Glass Avenue, Ocean Park, Cardiff, CF24 5EN Authority: Cardiff Council, Pollution Control Division Permit Reference: PPC/57/3.3 Dated: 28th April 2004 Process Type: Mineral Industries Description: 3.3 Glass manufacture & production Status: Permit Issued Positional Accuracy: Automatically positioned to the address	A8SE (S)	825	4	320180 175524
19	Local Authority Pollution Prevention and Controls Name: Double Six Press Ltd Location: Unit 52, Portmanmoor Road Industrial Estate, Eastmoors, CARDIFF, CF24 5HB Authority: Cardiff Council, Pollution Control Division Permit Reference: Ppc/122/6.4 Dated: Not Supplied Process Type: Local Authority Pollution Prevention and Control Description: PG6/16 Printworks Status: Permitted Positional Accuracy: Manually positioned to the address or location	A8NE (SE)	446	4	320260 175949
20	Local Authority Pollution Prevention and Controls Name: Westdale Press Location: Unit 70 Portmanmoor Road Ind Estate, Eastmoors, CARDIFF, South Glamorgan, CF2 2HB Authority: Cardiff Council, Pollution Control Division Permit Reference: Ppc/46/6.4 Dated: 11th February 1994 Process Type: Local Authority Pollution Prevention and Control Description: PG6/16 Printworks Status: Permitted Positional Accuracy: Automatically positioned to the address	A8NE (S)	625	4	320222 175742
21	Local Authority Pollution Prevention and Controls Name: Jewson Ltd Location: East Moors Road, CARDIFF, South Glamorgan, CF24 5EE Authority: Cardiff Council, Pollution Control Division Permit Reference: Ppc/59/6.6 Dated: 18th October 1996 Process Type: Local Authority Pollution Prevention and Control Description: PG6/2 Manufacture of timber and wood-based products Status: Permitted Positional Accuracy: Manually positioned to the address or location	A7NE (SW)	716	4	319429 175907
22	Local Authority Pollution Prevention and Controls Name: Cardiff Galvanisers Location: Cambria House, East Moors Road, CARDIFF, South Glamorgan, CF24 5EG Authority: Cardiff Council, Pollution Control Division Permit Reference: PPC/24/2.3 Dated: 30th April 1993 Process Type: Local Authority Pollution Prevention and Control Description: PG2/2 Hot dip galvanising processes Status: Transferred to LAIPPC Positional Accuracy: Manually positioned to the address or location	A8SW (SW)	763	4	319679 175641
23	Local Authority Pollution Prevention and Controls Name: Nippon Electric Glass Ltd Location: Glass Avenue, Ocean Park, CARDIFF, South Glamorgan, CF24 5EN Authority: Cardiff Council, Pollution Control Division Permit Reference: Epa90/57/3.5 Dated: 19th April 1996 Process Type: Local Authority Air Pollution Control Description: PG3/3 Glass (excluding lead glass) manufacturing processes Status: Authorised Positional Accuracy: Manually positioned to the address or location	A8SE (S)	793	4	320208 175563
24	Local Authority Pollution Prevention and Controls Name: Malthurst Cardiff Service Station Location: 145 Newport Road, Roath, CARDIFF, South Glamorgan, CF24 1AG Authority: Cardiff Council, Pollution Control Division Permit Reference: PPC/93/1.2 Dated: 6th January 1999 Process Type: Local Authority Pollution Prevention and Control Description: PG1/14 Petrol filling station Status: Permitted Positional Accuracy: Automatically positioned to the address	A17NE (NW)	832	4	319531 177112

Map ID	Details	Quadrant Reference (Compass Direction)	Estimated Distance From Site	Contact	NGR
25	Local Authority Pollution Prevention and Controls Name: Baytrack Location: 1 Eastbay Close, Tyndall Street, CARDIFF, South Glamorgan, CF10 4DG Authority: Cardiff Council, Pollution Control Division Permit Reference: epa90/55/6.5 Dated: 27th October 1995 Process Type: Local Authority Air Pollution Control Description: PG6/34 Respraying of road vehicles Status: Authorised Positional Accuracy: Manually positioned to the address or location	A12SW (W)	837	4	319179 176127
26	Local Authority Pollution Prevention and Controls Name: Castle Nails Location: PO Box 4, Tremorfa Nail Works, CARDIFF, South Glamorgan, CF24 5YS Authority: Cardiff Council, Pollution Control Division Permit Reference: Epa90/20/2.2 Dated: 14th April 1993 Process Type: Local Authority Air Pollution Control Description: PG2/2 Hot dip galvanising processes Status: Authorisation revoked Positional Accuracy: Manually positioned to the address or location	A14SE (E)	983	4	321005 176118
27	Local Authority Pollution Prevention and Controls Name: Castle Wire Location: PO Box 48, Castle Works, CARDIFF, South Glamorgan, CF10 1XQ Authority: Cardiff Council, Pollution Control Division Permit Reference: Epa90/19/2.2 Dated: 14th April 1993 Process Type: Local Authority Air Pollution Control Description: PG2/2 Hot dip galvanising processes Status: Authorisation revoked Positional Accuracy: Manually positioned to the address or location	A14SE (E)	985	4	320991 176057
28	Local Authority Pollution Prevention and Controls Name: Star City Service Station Location: 1 City Road, CARDIFF, South Glamorgan, CF24 3BJ Authority: Cardiff Council, Pollution Control Division Permit Reference: Epa90/118/1.4 Dated: 17th June 1992 Process Type: Local Authority Air Pollution Control Description: PG1/1Waste oil burners, less than 0.4MW net rated thermal input Status: Authorisation revoked Positional Accuracy: Manually positioned to the address or location	A17SW (NW)	995	4	319137 176935
28	Local Authority Pollution Prevention and Controls Name: Alpha Garages Ltd Location: 1 City Road, CARDIFF, South Glamorgan, CF24 Authority: Cardiff Council, Pollution Control Division Permit Reference: Epa90/02 Dated: 17th June 1992 Process Type: Local Authority Air Pollution Control Description: PG1/1Waste oil burners, less than 0.4MW net rated thermal input Status: Authorisation revoked Positional Accuracy: Manually positioned to the address or location	A17SW (NW)	995	4	319135 176931
	Nearest Surface Water Feature	A7NW (SW)	913	-	319183 175931
29	Historical Prosecutions Location: 50 Stacey Road, Roath, CARDIFF, South Glamorgan, CF24 1DU Prosecution Text: EA Welsh Data 11/08/1999 (Legal Dept Ref: W9), Offence committed on 12 November 1996. Given a caution. Prosecution Act: Not Supplied Hearing Date: Not Supplied Verdict: Guilty Fine: 0 Costs: 0 Positional Accuracy: Manually positioned to the road within the address or location	A18NW (N)	951	-	319878 177361
30	Registered Radioactive Substances Name: Quotient Bioresearch(Radiochemicals) Limited Location: Trident Park,Ocean Way,Glass Avenue, CARDIFF, CF24 5HH Authority: Natural Resources Wales Permit Reference: CE2683 Dated: 16th April 2010 Process Type: Authorisation under S13 RSA for the disposal of Radioactive waste (was RSA60 S7) Description: Authorisation under RSA Status: Application has been authorised and any conditions apply to the operator Positional Accuracy: Manually positioned to the road within the address or location	A8NW (SW)	591	2	319731 175808

Map ID	Details	Quadrant Reference (Compass Direction)	Estimated Distance From Site	Contact	NGR
31	Registered Radioactive Substances Name: Quotient Bioresearch(Radiochemicals) Limited Location: Trident Park,Ocean Way,Glass Avenue, CARDIFF, CF24 5HH Authority: Natural Resources Wales Permit Reference: CE2691 Dated: 30th March 2010 Process Type: Registration under S7 RSA for the keeping and use of Radioactive materials (was RSA60 S1) Description: Registration under the Act of an open source which is also the subject of an authorisation Status: Application has been authorised and any conditions apply to the operator Positional Accuracy: Manually positioned to the road within the address or location	A8SE (S)	739	2	320258 175633
32	Registered Radioactive Substances Name: Cardiff And Vale Nhs Trust Location: Newport Road, CARDIFF, Cardiff, CF2 1SZ Authority: Natural Resources Wales Permit Reference: AF1195 Dated: 31st March 1991 Process Type: Authorisation under S13 RSA for the disposal of Radioactive waste (was RSA60 S7) Description: Authorisation under RSA Status: Authorisation either revoked or cancelled Positional Accuracy: Manually positioned to the address or location	A17SE (NW)	785	2	319377 176911
32	Registered Radioactive Substances Name: Cardiff And Vale Nhs Trust Location: Newport Road, CARDIFF, Cardiff, CF2 1SZ Authority: Natural Resources Wales Permit Reference: AF1187 Dated: 31st March 1991 Process Type: Authorisation under S13 RSA for the disposal of Radioactive waste (was RSA60 S7) Description: Authorisation under RSA Status: Authorisation either revoked or cancelled Positional Accuracy: Manually positioned to the address or location	A17SE (NW)	788	2	319377 176916
32	Registered Radioactive Substances Name: University Hospital Of Wales Health Care Nhs Trust Location: Cardiff Royal Infirmary, Newport Road, CARDIFF, South Glamorgan, CF2 1SZ Authority: Natural Resources Wales Permit Reference: AT9106 Dated: 14th November 1995 Process Type: Authorisation under S13 RSA for the disposal of Radioactive waste (was RSA60 S7) Description: Authorisation under RSA Status: Authorisation either revoked or cancelled Positional Accuracy: Unknown	A17SE (NW)	791	2	319378 176922
33	Water Abstractions Operator: Cardiff City Council Licence Number: 21/57/12/0039 Permit Version: Not Supplied Location: Location Description Not Available Authority: Environment Agency, Welsh Region Abstraction: General Industrial Abstraction Type: Not Supplied Source: Well And Borehole Daily Rate (m3): 0 Yearly Rate (m3): 35 Details: Not Supplied Authorised Start: Not Supplied Authorised End: Not Supplied Permit Start Date: Not Supplied Permit End Date: Not Supplied Positional Accuracy: Located by supplier to within 100m	A18SW (N)	608	3	319920 177020

Map ID	Details	Quadrant Reference (Compass Direction)	Estimated Distance From Site	Contact	NGR
	Water Abstractions Operator: Test Contact 2 X Licence Number: Wa/054/0001/0118 Permit Version: Not Supplied Location: Ty Cambria, X, X, X, X, X Authority: Natural Resources Wales Abstraction: Agriculture: Forestry: Animal Watering & General Use in Non Farming Situations Abstraction Type: Not Supplied Source: Surface Daily Rate (m3): Not Supplied Yearly Rate (m3): 12345678 Details: Not Supplied Authorised Start: 01 January Authorised End: 31 December Permit Start Date: Not Supplied Permit End Date: Not Supplied Positional Accuracy: Located by supplier to within 10m	A17SW (NW)	1009	2	319058 176820
	Water Abstractions Operator: Celsa Manufacturing (UK) Ltd Licence Number: 21/57/25/0078 Permit Version: 1 Location: Underground Strata, Marine Alluvium And E A F Slag Authority: Natural Resources Wales Abstraction: Mineral Products: Dust Suppression Abstraction Type: Water may be abstracted from a single point Source: Groundwater Daily Rate (m3): Not Supplied Yearly Rate (m3): Not Supplied Details: Not Supplied Authorised Start: 01 January Authorised End: 31 December Permit Start Date: 2nd March 2006 Permit End Date: Not Supplied Positional Accuracy: Located by supplier to within 10m	A10NW (E)	1043	2	321040 176020
	Water Abstractions Operator: Celsa Manufacturing (UK) Ltd Licence Number: 21/57/25/0078 Permit Version: 1 Location: Underground Strata, Marine Alluvium And E A F Slag Authority: Natural Resources Wales Abstraction: Mineral Products: Evaporative Cooling Abstraction Type: Water may be abstracted from a single point Source: Groundwater Daily Rate (m3): Not Supplied Yearly Rate (m3): Not Supplied Details: Not Supplied Authorised Start: 01 January Authorised End: 31 December Permit Start Date: 2nd March 2006 Permit End Date: Not Supplied Positional Accuracy: Located by supplier to within 10m	A10NW (E)	1043	2	321040 176020
	Water Abstractions Operator: Celsa Manufacturing (UK) Ltd Licence Number: 21/57/25/0048 Permit Version: 101 Location: East Bute Dock Authority: Natural Resources Wales Abstraction: Metal: Evaporative Cooling Abstraction Type: Water may be abstracted from a single point Source: Surface Daily Rate (m3): Not Supplied Yearly Rate (m3): Not Supplied Details: Not Supplied Authorised Start: 01 January Authorised End: 31 December Permit Start Date: 16th August 2004 Permit End Date: Not Supplied Positional Accuracy: Located by supplier to within 10m	A2NE (SW)	1185	2	319520 175250

Map ID	Details	Quadrant Reference (Compass Direction)	Estimated Distance From Site	Contact	NGR
	Water Abstractions Operator: Allied Steel & Wire Plc Licence Number: 21/57/25/0048 Permit Version: 100 Location: East Bute Dock Authority: Environment Agency, Welsh Region Abstraction: Metal: Evaporative Cooling Abstraction Type: Water may be abstracted from a single point Source: Surface Daily Rate (m3): Not Supplied Yearly Rate (m3): Not Supplied Details: EAST BUTE DOCK Authorised Start: 01 January Authorised End: 31 December Permit Start Date: 3rd November 1999 Permit End Date: Not Supplied Positional Accuracy: Located by supplier to within 100m	A2NE (SW)	1185	3	319520 175250
	Water Abstractions Operator: Celsa Manufacturing (Uk) Ltd Licence Number: 21/57/25/0048 Permit Version: 102 Location: East Bute Dock Authority: Natural Resources Wales Abstraction: Metal: Evaporative Cooling Abstraction Type: Water may be abstracted from a single point Source: Surface Daily Rate (m3): Not Supplied Yearly Rate (m3): Not Supplied Details: Not Supplied Authorised Start: 01 April Authorised End: 31 March Permit Start Date: 30th April 2015 Permit End Date: Not Supplied Positional Accuracy: Located by supplier to within 10m	A2NE (SW)	1205	2	319491 175241
	Water Abstractions Operator: Celsa Manufacturing (Uk) Ltd Licence Number: 21/57/25/0048 Permit Version: Not Supplied Location: Abstraction From East Bute Dock Authority: Natural Resources Wales Abstraction: Metal: Evaporative Cooling Abstraction Type: Not Supplied Source: Surface Daily Rate (m3): 2273 Yearly Rate (m3): 68190 Details: Not Supplied Authorised Start: 01 January Authorised End: 31 December Permit Start Date: Not Supplied Permit End Date: Not Supplied Positional Accuracy: Located by supplier to within 10m	A2NE (SW)	1205	2	319491 175241
	Water Abstractions Operator: Celsa Manufacturing (Uk) Ltd Licence Number: 21/57/25/0078 Permit Version: 2 Location: Underground Strata At Mineral Site Rover Way Authority: Natural Resources Wales Abstraction: Mineral Products: Dust Suppression Abstraction Type: Water may be abstracted from a single point Source: Groundwater Daily Rate (m3): Not Supplied Yearly Rate (m3): Not Supplied Details: Not Supplied Authorised Start: 04 January Authorised End: 03 July Permit Start Date: 3rd October 2014 Permit End Date: Not Supplied Positional Accuracy: Located by supplier to within 10m	A15SW (E)	1290	2	321323 176141

Map ID	Details	Quadrant Reference (Compass Direction)	Estimated Distance From Site	Contact	NGR
	Water Abstractions Operator: Celsa Manufacturing (Uk) Ltd Licence Number: 21/57/25/0078 Permit Version: 2 Location: Underground Strata At Mineral Site Rover Way Authority: Natural Resources Wales Abstraction: Mineral Products: Dust Suppression Abstraction Type: Water may be abstracted from a single point Source: Groundwater Daily Rate (m3): Not Supplied Yearly Rate (m3): Not Supplied Details: Not Supplied Authorised Start: 01 April Authorised End: 31 March Permit Start Date: 3rd October 2014 Permit End Date: Not Supplied Positional Accuracy: Located by supplier to within 10m	A15SW (E)	1290	2	321323 176141
	Water Abstractions Operator: Celsa Manufacturing (Uk) Ltd Licence Number: 21/57/25/0078 Permit Version: 2 Location: Underground Strata At Mineral Site Rover Way Authority: Natural Resources Wales Abstraction: Mineral Products: Evaporative Cooling Abstraction Type: Water may be abstracted from a single point Source: Groundwater Daily Rate (m3): Not Supplied Yearly Rate (m3): Not Supplied Details: Not Supplied Authorised Start: 01 April Authorised End: 31 March Permit Start Date: 3rd October 2014 Permit End Date: Not Supplied Positional Accuracy: Located by supplier to within 10m	A15SW (E)	1290	2	321323 176141
	Water Abstractions Operator: Celsa Manufacturing (Uk) Ltd Licence Number: 21/57/25/0078 Permit Version: Not Supplied Location: Abstraction From A Borehole At Rover Way For Dust Suppression Authority: Natural Resources Wales Abstraction: Mineral Products: Dust Suppression Abstraction Type: Not Supplied Source: Groundwater Daily Rate (m3): 391 Yearly Rate (m3): 142715 Details: Not Supplied Authorised Start: 01 January Authorised End: 31 December Permit Start Date: Not Supplied Permit End Date: Not Supplied Positional Accuracy: Located by supplier to within 10m	A15SW (E)	1290	2	321323 176141
	Water Abstractions Operator: Celsa Manufacturing (Uk) Ltd Licence Number: 21/57/25/0078 Permit Version: Not Supplied Location: Abstraction From A Borehole At Rover Way For Dust Suppression Authority: Natural Resources Wales Abstraction: Mineral Products: Evaporative Cooling Abstraction Type: Not Supplied Source: Groundwater Daily Rate (m3): 391 Yearly Rate (m3): 142715 Details: Not Supplied Authorised Start: 01 January Authorised End: 31 December Permit Start Date: Not Supplied Permit End Date: Not Supplied Positional Accuracy: Located by supplier to within 10m	A15SW (E)	1290	2	321323 176141

Map ID	Details	Quadrant Reference (Compass Direction)	Estimated Distance From Site	Contact	NGR
	Water Abstractions Operator: S A Brain & Co Ltd Licence Number: 21/57/25/0028 Permit Version: 100 Location: Well At The Old Brewery (Point A) Authority: Environment Agency, Welsh Region Abstraction: Breweries/Wine: Non-Evaporative Cooling Abstraction Type: Water may be abstracted from a single point Source: Groundwater Daily Rate (m3): Not Supplied Yearly Rate (m3): Not Supplied Details: Not Supplied Authorised Start: 01 January Authorised End: 31 December Permit Start Date: 21st May 1999 Permit End Date: Not Supplied Positional Accuracy: Located by supplier to within 100m	A11SW (W)	1635	3	318360 176120
	Water Abstractions Operator: S A Brain & Co Ltd Licence Number: 21/57/25/0028 Permit Version: 100 Location: Well At The Old Brewery (Point B) Authority: Environment Agency, Welsh Region Abstraction: Breweries/Wine: Non-Evaporative Cooling Abstraction Type: Water may be abstracted from a single point Source: Groundwater Daily Rate (m3): Not Supplied Yearly Rate (m3): Not Supplied Details: Not Supplied Authorised Start: 01 January Authorised End: 31 December Permit Start Date: 21st May 1999 Permit End Date: Not Supplied Positional Accuracy: Located by supplier to within 100m	A11SW (W)	1653	3	318340 176130
	Water Abstractions Operator: S A Brain & Co Ltd Licence Number: 21/57/25/0028 Permit Version: 100 Location: Well At The Old Brewery (Point C) Authority: Environment Agency, Welsh Region Abstraction: Breweries/Wine: Non-Evaporative Cooling Abstraction Type: Water may be abstracted from a single point Source: Groundwater Daily Rate (m3): Not Supplied Yearly Rate (m3): Not Supplied Details: Not Supplied Authorised Start: 01 January Authorised End: 31 December Permit Start Date: 21st May 1999 Permit End Date: Not Supplied Positional Accuracy: Located by supplier to within 100m	A11SW (W)	1658	3	318340 176100
	Water Abstractions Operator: Freeline Electro Plating Ltd Licence Number: 21/57/12/0074 Permit Version: 100 Location: Borehole At Freeline Electro Plating Ltd. Authority: Environment Agency, Welsh Region Abstraction: Other Industrial/Commercial/Public Services: General Washing/Process Washing Abstraction Type: Water may be abstracted from a single point Source: Groundwater Daily Rate (m3): Not Supplied Yearly Rate (m3): Not Supplied Details: Not Supplied Authorised Start: 01 January Authorised End: 31 December Permit Start Date: 10th July 1981 Permit End Date: Not Supplied Positional Accuracy: Located by supplier to within 100m	A24NE (NE)	1781	3	320800 178000

Map ID	Details	Quadrant Reference (Compass Direction)	Estimated Distance From Site	Contact	NGR
	Water Abstractions Operator: Welsh Rugby Union Licence Number: 21/57/25/0061 Permit Version: 100 Location: Borehole At Cardiff Arms Park (Point B) Authority: Environment Agency, Welsh Region Abstraction: Sports Grounds/Facilities: Spray Irrigation - Direct Abstraction Type: Water may be abstracted from a single point Source: Groundwater Daily Rate (m3): Not Supplied Yearly Rate (m3): Not Supplied Details: Not Supplied Authorised Start: 01 January Authorised End: 31 December Permit Start Date: 23rd February 1993 Permit End Date: Not Supplied Positional Accuracy: Located by supplier to within 100m	(W)	1842	3	318140 176200
	Water Abstractions Operator: S A Brain & Co Ltd Licence Number: 21/57/25/0029 Permit Version: 101 Location: Well At The Brewery (Point A) Authority: Natural Resources Wales Abstraction: Breweries/Wine: Non-Evaporative Cooling Abstraction Type: Water may be abstracted from a single point Source: Groundwater Daily Rate (m3): Not Supplied Yearly Rate (m3): Not Supplied Details: Not Supplied Authorised Start: 01 January Authorised End: 31 December Permit Start Date: 20th October 2008 Permit End Date: Not Supplied Positional Accuracy: Located by supplier to within 10m	(W)	1933	2	318160 175720
	Water Abstractions Operator: S A Brain & Co Ltd Licence Number: 21/57/25/0029 Permit Version: 100 Location: Well At The Brewery (Point A) Authority: Environment Agency, Welsh Region Abstraction: Breweries/Wine: Non-Evaporative Cooling Abstraction Type: Water may be abstracted from a single point Source: Groundwater Daily Rate (m3): Not Supplied Yearly Rate (m3): Not Supplied Details: Not Supplied Authorised Start: 01 January Authorised End: 31 December Permit Start Date: 19th April 1999 Permit End Date: Not Supplied Positional Accuracy: Located by supplier to within 100m	(W)	1933	3	318160 175720
	Water Abstractions Operator: S A Brain & Co Ltd Licence Number: 21/57/25/0029 Permit Version: 101 Location: Well At The Brewery (Point B) Authority: Natural Resources Wales Abstraction: Breweries/Wine: Non-Evaporative Cooling Abstraction Type: Water may be abstracted from a single point Source: Groundwater Daily Rate (m3): Not Supplied Yearly Rate (m3): Not Supplied Details: Not Supplied Authorised Start: 01 January Authorised End: 31 December Permit Start Date: 20th October 2008 Permit End Date: Not Supplied Positional Accuracy: Located by supplier to within 10m	(W)	1966	2	318140 175680

Map ID	Details	Quadrant Reference (Compass Direction)	Estimated Distance From Site	Contact	NGR
	Water Abstractions Operator: S A Brain & Co Ltd Licence Number: 21/57/25/0029 Permit Version: 100 Location: Well At The Brewery (Point B) Authority: Environment Agency, Welsh Region Abstraction: Breweries/Wine: Non-Evaporative Cooling Abstraction Type: Water may be abstracted from a single point Source: Groundwater Daily Rate (m3): Not Supplied Yearly Rate (m3): Not Supplied Details: Not Supplied Authorised Start: 01 January Authorised End: 31 December Permit Start Date: 19th April 1999 Permit End Date: Not Supplied Positional Accuracy: Located by supplier to within 100m	(W)	1966	3	318140 175680
	Water Abstractions Operator: S A Brain & Co Ltd Licence Number: 21/57/25/0029 Permit Version: Not Supplied Location: Abstraction From Wells At The Brewery Authority: Natural Resources Wales Abstraction: Breweries/Wine: Non-Evaporative Cooling Abstraction Type: Water may be abstracted from any point within an area Source: Groundwater Daily Rate (m3): Not Supplied Yearly Rate (m3): Not Supplied Details: Not Supplied Authorised Start: 01 January Authorised End: 31 December Permit Start Date: Not Supplied Permit End Date: Not Supplied Positional Accuracy: Located by supplier to within 10m	(W)	1966	2	318140 175680
	Groundwater Vulnerability Map Combined Classification: Secondary Superficial Aquifer - High Vulnerability Combined Vulnerability: High Combined Aquifer: Productive Bedrock Aquifer, Productive Superficial Aquifer Pollutant Speed: High Bedrock Flow: Well Connected Fractures Dilution: >550 mm/year Baseflow Index: >70% Superficial: >90% Patchiness: Superficial Superficial Thickness: 3-10m Superficial Recharge: High	A13SE (S)	0	2	320020 176348
	Groundwater Vulnerability Map Combined Classification: Secondary Superficial Aquifer - High Vulnerability Combined Vulnerability: High Combined Aquifer: Productive Bedrock Aquifer, Productive Superficial Aquifer Pollutant Speed: High Bedrock Flow: Well Connected Fractures Dilution: >550 mm/year Baseflow Index: >70% Superficial: >90% Patchiness: Superficial Superficial Thickness: 3-10m Superficial Recharge: High	A13SW (NE)	0	2	320012 176372

Map ID	Details	Quadrant Reference (Compass Direction)	Estimated Distance From Site	Contact	NGR
	Groundwater Vulnerability Map Combined Classification: Secondary Superficial Aquifer - High Vulnerability Combined Vulnerability: High Combined Aquifer: Productive Bedrock Aquifer, Productive Superficial Aquifer Pollutant Speed: High Bedrock Flow: Well Connected Fractures Dilution: >550 mm/year Baseflow Index: >70% Superficial Patchiness: >90% Superficial Thickness: 3-10m Superficial Recharge: High	A13SW (W)	0	2	320000 176372
	Bedrock Aquifer Designations Aquifer Designation: Secondary Aquifer - B	A13SW (W)	0	2	320000 176372
	Bedrock Aquifer Designations Aquifer Designation: Secondary Aquifer - B	A13SW (NE)	0	2	320012 176372
	Superficial Aquifer Designations Aquifer Designation: Secondary Aquifer - A	A13SW (NE)	0	2	320012 176372
	Superficial Aquifer Designations Aquifer Designation: Secondary Aquifer - Undifferentiated	A13SE (S)	0	2	320020 176348
	Superficial Aquifer Designations Aquifer Designation: Secondary Aquifer - A	A13SW (W)	0	2	320000 176372
	Extreme Flooding from Rivers or Sea without Defences Type: Extent of Extreme Flooding from Rivers or Sea without Defences Flood Plain Type: Tidal Models Boundary Accuracy: As Supplied	A13SW (NE)	0	2	320012 176372
	Flooding from Rivers or Sea without Defences None				
	Areas Benefiting from Flood Defences None				
	Flood Water Storage Areas None				
	Flood Defences None				
34	OS Water Network Lines Watercourse Form: Lake Watercourse Length: 417.5 Watercourse Level: On ground surface Permanent: True Watercourse Name: Not Supplied Catchment Name: Cynon, Ely and Rhondda Primacy: 1	A7NW (SW)	988	5	319148 175841
	Water Framework Directive - Catchment Class Code: River Catchment WaterBody Name: Taff - conf Rhondda R to Castle Street WaterBody ID: GB109057027270 Operational Catchment: Taff US Cynon Management Catchment: South East Valleys Catchment Name: Not Supplied	A13NW (NW)	261	2	319730 176490
	Water Framework Directive - Catchment Class Code: River Catchment WaterBody Name: Roath Brook WaterBody ID: GB109057027150 Operational Catchment: Rhymney Management Catchment: South East Valleys Catchment Name: Not Supplied	A13NW (N)	274	2	319918 176681

Map ID	Details	Quadrant Reference (Compass Direction)	Estimated Distance From Site	Contact	NGR
	Water Framework Directive - Groundwater Waterbody Name: SE Valleys Southern Devonian Old Red Sandstone & Triassic Mercia Mudstone Waterbody ID: GB40902G201500 URL Address: Not Available Overall Rating: Good Chemical Rating: Good Quantitative: Good Measure: Year: 2023	A13SW (NE)	0	2	320012 176372

Map ID	Details	Quadrant Reference (Compass Direction)	Estimated Distance From Site	Contact	NGR
35	Historical Landfill Sites Licence Holder: Not Supplied Location: East of Atlantic Wharf, Cardiff Name: East Moors Reservoirs Operator Location: Not Supplied Boundary Accuracy: As Supplied Provider Reference: EAHLD15181 First Input Date: 31st December 1920 Last Input Date: Not Supplied Specified Waste: Deposited Waste included Inert, Industrial, Commercial, Household and Type: Special Waste EA Waste Ref: 0 Regis Ref: Not Supplied WRC Ref: 6815/0025 BGS Ref: Not Supplied Other Ref: Not Supplied	A12SE (SW)	468	2	319606 176090
36	Historical Landfill Sites Licence Holder: A Monk and Company Location: Cardiff Docks Name: Bute East Dock Operator Location: Not Supplied Boundary Accuracy: As Supplied Provider Reference: EAHLD15215 First Input Date: 31st December 1979 Last Input Date: 31st December 1989 Specified Waste: Deposited Waste included Inert and Industrial Waste Type: EA Waste Ref: 0 Regis Ref: Not Supplied WRC Ref: 6815/0016 BGS Ref: Not Supplied Other Ref: 8/78	A7NW (SW)	885	2	319211 175937
37	Licensed Waste Management Facilities (Locations) Licence Number: 102966 Location: 43 Portmanmoor Road Ind Est , Cardiff, CF24 5HB Operator Name: Moorland Environmental Limited Operator Location: Not Supplied Authority: Natural Resources Wales Site Category: HCI Waste TS + asbestos Licence Status: Issued Issued: 27th July 2011 Last Modified: Not Supplied Expires: Not Supplied Suspended: Not Supplied Revoked: Not Supplied Surrendered: Not Supplied IPPC Reference: Not Supplied Positional Accuracy: Located by supplier to within 10m	A14SW (SE)	360	2	320369 176178
37	Licensed Waste Management Facilities (Locations) Licence Number: AB3132AH Location: Portmanmoor Road Ind Est, Cardiff, South Glamorgan, CF24 5HB Operator Name: Moorland Environmental Limited Operator Location: Not Supplied Authority: Natural Resources Wales Site Category: HCI Waste TS + asbestos Licence Status: Effective Issued: 27th July 2011 Last Modified: Not Supplied Expires: Not Supplied Suspended: Not Supplied Revoked: Not Supplied Surrendered: Not Supplied IPPC Reference: Not Supplied Positional Accuracy: Located by supplier to within 10m	A14SW (SE)	360	2	320369 176178

Map ID	Details	Quadrant Reference (Compass Direction)	Estimated Distance From Site	Contact	NGR
38	Licensed Waste Management Facilities (Locations) Licence Number: AB3099FT Location: East Moors Waste Transfer Station, East Moors Waste Transfer Station, Forward House, East Moors Road, Cardiff, Cardiff, CF24 5EE Operator Name: Forward Waste Management Ltd Operator Location: Not Supplied Authority: Natural Resources Wales Site Category: Special Waste Transfer Stations Licence Status: Effective Issued: 26th April 2018 Last Modified: Not Supplied Expires: Not Supplied Suspended: Not Supplied Revoked: Not Supplied Surrendered: Not Supplied IPPC Reference: Not Supplied Positional Accuracy: Located by supplier to within 10m	A7NE (SW)	733	2	319610 175714
38	Licensed Waste Management Facilities (Locations) Licence Number: AB3099FT Location: East Moors Waste Transfer Station, Forward House, East Moors Road, Cardiff, Cardiff, CF24 5EE Operator Name: Forward Waste Management Ltd Operator Location: Not Supplied Authority: Natural Resources Wales Site Category: Household, Commercial And Industrial Transfer Stations Licence Status: Effective Issued: 26th April 2018 Last Modified: Not Supplied Expires: Not Supplied Suspended: Not Supplied Revoked: Not Supplied Surrendered: Not Supplied IPPC Reference: Not Supplied Positional Accuracy: Located by supplier to within 10m	A7NE (SW)	733	2	319610 175714
39	Licensed Waste Management Facilities (Locations) Licence Number: RP3392EY Location: 122/128 East Moors Road, Simms Metal Ltd, 122-128 East Moors Road, Cardiff, Cardiff, CF24 5EE Operator Name: Sims Group U K Ltd Operator Location: Not Supplied Authority: Natural Resources Wales Site Category: Metal Recycling Sites (Mixed) Licence Status: Surrendered Issued: 1st September 2016 Last Modified: Not Supplied Expires: Not Supplied Suspended: Not Supplied Revoked: Not Supplied Surrendered: 21st June 2019 IPPC Reference: Not Supplied Positional Accuracy: Located by supplier to within 10m	A7NE (SW)	750	2	319499 175778
39	Licensed Waste Management Facilities (Locations) Licence Number: 30072 Location: 122/128 East Moors Rd , Cardiff, CF24 5EE Operator Name: Sims Group U K Ltd Operator Location: Not Supplied Authority: Natural Resources Wales Site Category: Metal Recycling Sites (Mixed) Licence Status: Modified Issued: 16th November 1992 Last Modified: 9th February 2012 Expires: Not Supplied Suspended: Not Supplied Revoked: Not Supplied Surrendered: Not Supplied IPPC Reference: Not Supplied Positional Accuracy: Located by supplier to within 10m	A7NE (SW)	750	2	319499 175778

Map ID	Details	Quadrant Reference (Compass Direction)	Estimated Distance From Site	Contact	NGR
40	Licensed Waste Management Facilities (Locations) Licence Number: DB3395CG Location: Unit 82, Seawall Road, Cardiff, Cardiff, CF24 5TH Operator Name: Plan B Management Solutions Limited Operator Location: Not Supplied Authority: Natural Resources Wales Site Category: HCl Waste TS + treatment Licence Status: Effective Issued: 6th January 2025 Last Modified: Not Supplied Expires: Not Supplied Suspended: Not Supplied Revoked: Not Supplied Surrendered: Not Supplied IPPC Reference: Not Supplied Positional Accuracy: Located by supplier to within 10m	A14SE (E)	756	2	320808 176323
41	Licensed Waste Management Facilities (Locations) Licence Number: AP3237SD Location: Mem Group Ltd, Edward House, Ocean Park, Cardiff, South Glamorgan, Cardiff, CF24 5TW Operator Name: Mem Group Ltd Operator Location: Not Supplied Authority: Natural Resources Wales Site Category: Asbestos Waste Transfer Station Licence Status: Surrendered Issued: 21st August 2012 Last Modified: Not Supplied Expires: Not Supplied Suspended: Not Supplied Revoked: Not Supplied Surrendered: 2nd December 2014 IPPC Reference: Not Supplied Positional Accuracy: Located by supplier to within 10m	A8SW (S)	812	2	319870 175530
42	Licensed Waste Management Facilities (Locations) Licence Number: SP3595FT Location: M E M Group Plc, Ocean Park, Cardiff, Glamorgan, Cardiff, CF24 5TW Operator Name: M E M Group Plc Operator Location: Not Supplied Authority: Natural Resources Wales Site Category: Special Waste Transfer Stations Licence Status: Revoked Issued: 27th February 1996 Last Modified: Not Supplied Expires: Not Supplied Suspended: Not Supplied Revoked: 28th August 2012 Surrendered: Not Supplied IPPC Reference: Not Supplied Positional Accuracy: Located by supplier to within 10m	A8SW (S)	818	2	319814 175535
42	Licensed Waste Management Facilities (Locations) Licence Number: SP3595FT Location: M E M Group Plc, Ocean Park, Cardiff, Glamorgan, Cardiff, CF24 5TW Operator Name: M E M Group Plc Operator Location: Not Supplied Authority: Natural Resources Wales Site Category: Household, Commercial And Industrial Transfer Stations Licence Status: Revoked Issued: 27th February 1996 Last Modified: Not Supplied Expires: Not Supplied Suspended: Not Supplied Revoked: 28th August 2012 Surrendered: Not Supplied IPPC Reference: Not Supplied Positional Accuracy: Located by supplier to within 10m	A8SW (S)	818	2	319814 175535

Map ID	Details	Quadrant Reference (Compass Direction)	Estimated Distance From Site	Contact	NGR
42	Licensed Waste Management Facilities (Locations) Licence Number: 30183 Location: Edward House, Dowlais Road, Ocean Park, Cardiff, CF24 5TW Operator Name: M E M Group Plc Operator Location: Not Supplied Authority: Natural Resources Wales Site Category: Special Waste Transfer Stations Licence Status: Modified Issued: 27th February 1996 Last Modified: 20th March 2008 Expires: Not Supplied Suspended: Not Supplied Revoked: Not Supplied Surrendered: Not Supplied IPPC Reference: Not Supplied Positional Accuracy: Located by supplier to within 10m	A8SW (S)	818	2	319814 175535
43	Licensed Waste Management Facilities (Locations) Licence Number: NP3999FD Location: P H S Ltd, Portmanmoor Road, Portmanmoor Road Ind Est, Cardiff, CF24 5HB Operator Name: Personnel Hygiene Services Ltd Operator Location: Not Supplied Authority: Natural Resources Wales Site Category: Clinical Waste Transfer Station Licence Status: Effective Issued: 19th March 2020 Last Modified: Not Supplied Expires: Not Supplied Suspended: Not Supplied Revoked: Not Supplied Surrendered: Not Supplied IPPC Reference: Not Supplied Positional Accuracy: Located by supplier to within 10m	A9SW (SE)	941	2	320674 175639
43	Licensed Waste Management Facilities (Locations) Licence Number: 30052 Location: Unit 49, Portmanmoor Road, Portmanmoor Road Ind Est, Cardiff, CF24 5HB Operator Name: Personnel Hygiene Services Ltd Operator Location: Not Supplied Authority: Natural Resources Wales Site Category: Clinical Waste Transfer Stations Licence Status: Modified Issued: 4th March 1996 Last Modified: 15th October 2007 Expires: Not Supplied Suspended: Not Supplied Revoked: Not Supplied Surrendered: Not Supplied IPPC Reference: Not Supplied Positional Accuracy: Located by supplier to within 10m	A9SW (SE)	941	2	320674 175639
	Local Authority Landfill Coverage Name: Cardiff Council - Has no landfill data to supply		0	6	320012 176372
44	Potentially Infilled Land (Non-Water) Bearing Ref: S Use: Unknown Filled Ground (Pit, quarry etc) Date of Mapping: 1989	A13SE (S)	199	-	320091 176146
45	Potentially Infilled Land (Non-Water) Bearing Ref: S Use: Unknown Filled Ground (Pit, quarry etc) Date of Mapping: 1989	A8NE (S)	347	-	320063 175988
46	Potentially Infilled Land (Water) Use: Unknown Filled Ground (Pond, marsh, river, stream, dock etc) Date of Mapping: 1886	A13SE (SE)	0	-	320016 176369
47	Potentially Infilled Land (Water) Use: Unknown Filled Ground (Pond, marsh, river, stream, dock etc) Date of Mapping: 1886	A13SW (SW)	0	-	320006 176366
48	Potentially Infilled Land (Water) Use: Unknown Filled Ground (Pond, marsh, river, stream, dock etc) Date of Mapping: 1886	A13SE (SE)	151	-	320156 176236
49	Potentially Infilled Land (Water) Use: Unknown Filled Ground (Pond, marsh, river, stream, dock etc) Date of Mapping: 1886	A13SE (SE)	159	-	320159 176227

Map ID	Details	Quadrant Reference (Compass Direction)	Estimated Distance From Site	Contact	NGR
50	Potentially Infilled Land (Water) Use: Unknown Filled Ground (Pond, marsh, river, stream, dock etc) Date of Mapping: 1886	A13SE (SE)	272	-	320287 176210
51	Potentially Infilled Land (Water) Use: Unknown Filled Ground (Pond, marsh, river, stream, dock etc) Date of Mapping: 1901	A8NE (S)	350	-	320106 175995
52	Potentially Infilled Land (Water) Use: Unknown Filled Ground (Pond, marsh, river, stream, dock etc) Date of Mapping: 1901	A8NE (S)	351	-	320123 175999
53	Potentially Infilled Land (Water) Use: Unknown Filled Ground (Pond, marsh, river, stream, dock etc) Date of Mapping: 1901	A8NE (SE)	363	-	320192 176008
54	Potentially Infilled Land (Water) Use: Unknown Filled Ground (Pond, marsh, river, stream, dock etc) Date of Mapping: 1886	A14NW (E)	364	-	320413 176433
55	Potentially Infilled Land (Water) Use: Unknown Filled Ground (Pond, marsh, river, stream, dock etc) Date of Mapping: 1886	A14SW (E)	373	-	320423 176323
56	Potentially Infilled Land (Water) Use: Unknown Filled Ground (Pond, marsh, river, stream, dock etc) Date of Mapping: 1922	A8NE (S)	397	-	320153 175959
57	Potentially Infilled Land (Water) Use: Unknown Filled Ground (Pond, marsh, river, stream, dock etc) Date of Mapping: 1922	A8NE (S)	402	-	320134 175949
58	Potentially Infilled Land (Water) Use: Unknown Filled Ground (Pond, marsh, river, stream, dock etc) Date of Mapping: 1886	A14NW (E)	415	-	320452 176492
59	Potentially Infilled Land (Water) Use: Unknown Filled Ground (Pond, marsh, river, stream, dock etc) Date of Mapping: 1886	A8NW (S)	434	-	319850 175925
60	Potentially Infilled Land (Water) Use: Unknown Filled Ground (Pond, marsh, river, stream, dock etc) Date of Mapping: 1886	A8NE (SE)	455	-	320344 175995
61	Potentially Infilled Land (Water) Use: Unknown Filled Ground (Pond, marsh, river, stream, dock etc) Date of Mapping: 1886	A18SE (NE)	468	-	320230 176815
62	Potentially Infilled Land (Water) Use: Unknown Filled Ground (Pond, marsh, river, stream, dock etc) Date of Mapping: 1886	A14NW (E)	474	-	320502 176527
63	Potentially Infilled Land (Water) Use: Unknown Filled Ground (Pond, marsh, river, stream, dock etc) Date of Mapping: 1922	A8NE (SE)	486	-	320277 175912
64	Potentially Infilled Land (Water) Use: Unknown Filled Ground (Pond, marsh, river, stream, dock etc) Date of Mapping: 1901	A8NE (SE)	489	-	320304 175925
65	Potentially Infilled Land (Water) Use: Unknown Filled Ground (Pond, marsh, river, stream, dock etc) Date of Mapping: 1922	A8NE (SE)	501	-	320284 175899
66	Potentially Infilled Land (Water) Use: Unknown Filled Ground (Pond, marsh, river, stream, dock etc) Date of Mapping: 1901	A14NW (E)	539	-	320573 176518
67	Potentially Infilled Land (Water) Use: Unknown Filled Ground (Pond, marsh, river, stream, dock etc) Date of Mapping: 1901	A14NW (E)	540	-	320587 176460
68	Potentially Infilled Land (Water) Use: Unknown Filled Ground (Pond, marsh, river, stream, dock etc) Date of Mapping: 1886	A8NW (S)	548	-	319821 175815
69	Potentially Infilled Land (Water) Use: Unknown Filled Ground (Pond, marsh, river, stream, dock etc) Date of Mapping: 1901	A14NW (E)	555	-	320569 176581
70	Potentially Infilled Land (Water) Use: Unknown Filled Ground (Pond, marsh, river, stream, dock etc) Date of Mapping: 1886	A8NW (S)	576	-	319830 175782

Map ID	Details	Quadrant Reference (Compass Direction)	Estimated Distance From Site	Contact	NGR
71	Potentially Infilled Land (Water) Use: Unknown Filled Ground (Pond, marsh, river, stream, dock etc) Date of Mapping: 1922	A14NW (E)	580	-	320633 176384
72	Potentially Infilled Land (Water) Use: Unknown Filled Ground (Pond, marsh, river, stream, dock etc) Date of Mapping: 1886	A9NW (SE)	592	-	320408 175871
73	Potentially Infilled Land (Water) Use: Unknown Filled Ground (Pond, marsh, river, stream, dock etc) Date of Mapping: 1886	A8NW (S)	620	-	319949 175713
74	Potentially Infilled Land (Water) Use: Unknown Filled Ground (Pond, marsh, river, stream, dock etc) Date of Mapping: 1886	A9NW (SE)	624	-	320572 176002
75	Potentially Infilled Land (Water) Use: Unknown Filled Ground (Pond, marsh, river, stream, dock etc) Date of Mapping: 1886	A18SE (N)	639	-	320220 177011
76	Potentially Infilled Land (Water) Use: Unknown Filled Ground (Pond, marsh, river, stream, dock etc) Date of Mapping: 1922	A14SW (SE)	642	-	320628 176066
77	Potentially Infilled Land (Water) Use: Unknown Filled Ground (Pond, marsh, river, stream, dock etc) Date of Mapping: 1886	A9NW (SE)	646	-	320551 175936
78	Potentially Infilled Land (Water) Use: Unknown Filled Ground (Pond, marsh, river, stream, dock etc) Date of Mapping: 1901	A14NE (E)	695	-	320692 176648
79	Potentially Infilled Land (Water) Use: Unknown Filled Ground (Pond, marsh, river, stream, dock etc) Date of Mapping: 1922	A14NE (E)	739	-	320772 176547
80	Potentially Infilled Land (Water) Use: Unknown Filled Ground (Pond, marsh, river, stream, dock etc) Date of Mapping: 1886	A8SE (S)	742	-	320059 175590
81	Potentially Infilled Land (Water) Use: Unknown Filled Ground (Pond, marsh, river, stream, dock etc) Date of Mapping: 1886	A8SE (S)	746	-	320082 175588
82	Potentially Infilled Land (Water) Use: Unknown Filled Ground (Pond, marsh, river, stream, dock etc) Date of Mapping: 1922	A14NE (E)	752	-	320779 176571
83	Potentially Infilled Land (Water) Use: Unknown Filled Ground (Pond, marsh, river, stream, dock etc) Date of Mapping: 1886	A8SE (S)	752	-	320066 175580
84	Potentially Infilled Land (Water) Use: Unknown Filled Ground (Pond, marsh, river, stream, dock etc) Date of Mapping: 1886	A19SW (NE)	763	-	320602 176904
85	Potentially Infilled Land (Water) Use: Unknown Filled Ground (Pond, marsh, river, stream, dock etc) Date of Mapping: 1922	A14NE (E)	840	-	320856 176621
86	Potentially Infilled Land (Water) Use: Unknown Filled Ground (Pond, marsh, river, stream, dock etc) Date of Mapping: 1901	A8SW (S)	861	-	319883 175478
87	Potentially Infilled Land (Water) Use: Unknown Filled Ground (Pond, marsh, river, stream, dock etc) Date of Mapping: 1922	A9NE (SE)	868	-	320737 175814
88	Potentially Infilled Land (Water) Use: Unknown Filled Ground (Pond, marsh, river, stream, dock etc) Date of Mapping: 1901	A8SW (S)	893	-	319912 175442
89	Potentially Infilled Land (Water) Use: Unknown Filled Ground (Pond, marsh, river, stream, dock etc) Date of Mapping: 1922	A9NE (SE)	903	-	320737 175757
90	Potentially Infilled Land (Water) Use: Unknown Filled Ground (Pond, marsh, river, stream, dock etc) Date of Mapping: 1886	A9NE (SE)	907	-	320711 175723
91	Potentially Infilled Land (Water) Use: Unknown Filled Ground (Pond, marsh, river, stream, dock etc) Date of Mapping: 1922	A19SE (NE)	916	-	320863 176803

Map ID	Details	Quadrant Reference (Compass Direction)	Estimated Distance From Site	Contact	NGR
92	Potentially Infilled Land (Water) Use: Unknown Filled Ground (Pond, marsh, river, stream, dock etc) Date of Mapping: 1901	A8SE (S)	932	-	320107 175404
93	Potentially Infilled Land (Water) Use: Unknown Filled Ground (Pond, marsh, river, stream, dock etc) Date of Mapping: 1922	A14NE (E)	964	-	320990 176601
94	Potentially Infilled Land (Water) Use: Unknown Filled Ground (Pond, marsh, river, stream, dock etc) Date of Mapping: 1886	A9SW (SE)	974	-	320560 175513
95	Potentially Infilled Land (Water) Use: Unknown Filled Ground (Pond, marsh, river, stream, dock etc) Date of Mapping: 1886	A8SW (S)	985	-	319822 175363
96	Registered Waste Transfer Sites Licence Holder: M.E.M. Group - Pauls Industrial Serv'S Licence Reference: T 3 (95/05) Site Location: Plot 24/25/26 1 Dowlais Road, Ocean Park, CARDIFF, South Glamorgan, CF1 5TW Operator Location: As Site Address Authority: Environment Agency Wales, South East Area Site Category: Transfer Max Input Rate: Very Small (Less than 10,000 tonnes per year) Waste Source: No known restriction on source of waste Restrictions: Licence Status: Operational as far as is knownOperational Dated: 27th February 1996 Preceded By: Not Given Licence: Superseded By: Not Given Licence: Positional Accuracy: Manually positioned to the address or location Boundary Quality: Not Supplied Authorised Waste: Asbestos Max.Stor Fuel Oil House, Com & Ind. Non-Special Max.Waste Permitted By Licence Mineral Oils Oil/Water Mixtures Scrap Metal Max.Stor Undrained Batteries Max.Stor Waste Oils Comprising Max.Stor Prohibited Waste: Liquid Waste N.O.S. Special Wastes N.O.S. Waste N.O.S.	A8SW (S)	803	3	319845 175544
97	Registered Waste Transfer Sites Licence Holder: Personnel Hygiene Services Ltd Licence Reference: T13 (91/08) Site Location: Unit 49 Portmanmoor Road Ind. Estate, CARDIFF, South Glamorgan, CF2 2FX Operator Location: PO Box 251, Longmoore Street, LONDON, Greater London, SW1V 1JJ Authority: Environment Agency Wales, South East Area Site Category: Transfer Max Input Rate: Very Small (Less than 10,000 tonnes per year) Waste Source: No known restriction on source of waste Restrictions: Licence Status: Operational as far as is knownOperational Dated: 4th March 1996 Preceded By: 91/08 Licence: Superseded By: Not Given Licence: Positional Accuracy: Manually positioned to the address or location Boundary Quality: Not Supplied Authorised Waste: Clinical Waste Grp Aa Clinical Waste Grp Ab Clinical Waste Grp Ac Clinical Waste Grp B Clinical Waste Grp C Clinical Waste Grp D Clinical Waste Grp E Max.Waste Permitted By Licence Sanitary Towels/Tampons Prohibited Waste: Liquid Waste N.O.S. Matl Contam.Notif.Disease(Unless Ster' Special Wastes N.O.S. Waste N.O.S.	A9SW (SE)	968	3	320670 175600

Map ID	Details	Quadrant Reference (Compass Direction)	Estimated Distance From Site	Contact	NGR
97	Registered Waste Transfer Sites Licence Holder: Personnel Hygiene Services Ltd Licence Reference: 91/08 Site Location: Unit 49 Portmanmoor Road Ind. Estate, CARDIFF, South Glamorgan, CF2 2FX Operator Location: As Site Address Authority: Environment Agency Wales, South East Area Site Category: Transfer Max Input Rate: Very Small (Less than 10,000 tonnes per year) Waste Source: No known restriction on source of waste Restrictions: Licence Status: Record supersededSuperseded Dated: 27th November 1991 Preceded By: Not Given Licence: Superseded By: T13 (91/08) Licence: Positional Accuracy: Manually positioned to the address or location Boundary Quality: Not Supplied Authorised Waste: Clinical Wastes, Including Sanitary Towel/Tampon/Other Max.Stor Sharps Max.Stor Prohibited Waste: Flammable Wastes Oil Containing Pcb'S And Analogues Percussive Waste Radioactive Wastes Special Wastes	A9SW (SE)	968	3	320670 175600
98	Registered Waste Treatment or Disposal Sites Licence Holder: Cooper Mornet Ltd Licence Reference: S 4 (92/13) Site Location: 122/128 East Moors Road, Cardiff, South Glamorgan, Cf1 5ee Operator Location: As Site Address Authority: Environment Agency Wales, South East Area Site Category: Scrapyard Max Input Rate: Small (Equal to or greater than 10,000 and less than 25,000 tonnes per year) Waste Source: No known restriction on source of waste Restrictions: Licence Status: Operational as far as is knownOperational Dated: 16th November 1992 Preceded By: Not Given Licence: Superseded By: Not Given Licence: Positional Accuracy: Manually positioned to the address or location Boundary Quality: Not Supplied Authorised Waste: Car Batteries Electrical Cable Ferrous Metal Scrap Non-Ferrous Metal Scrap Non-Ferrous Swarf Prohibited Waste: Any Metal In Fine Powder Form Oil Cont. Pcb's/Analogues Oily Waste Percussive/Explosive/Similar Waste Sodium/Potassium Special Wastes N.O.S. Waste N.O.S. Waste With Free Flam.Solvents	A7NE (SW)	762	3	319480 175780

Map ID	Details	Quadrant Reference (Compass Direction)	Estimated Distance From Site	Contact	NGR
99	Control of Major Accident Hazards Sites (COMAH) Name: Elf Aquitaine Gas UK Limited Location: Ocean Park House, East Tyndall Street, Cardiff, CF24 5GT Reference: Not Supplied Type: Lower Tier Status: Record Ceased To Be Supplied Under COMAH Regulations Positional Accuracy: Automatically positioned to the address	A12SE (SW)	394	7	319652 176158
99	Control of Major Accident Hazards Sites (COMAH) Name: Agas Developments Ltd Location: Ocean Park House, East Tyndall Street, Cardiff, CF24 5GT Reference: Not Supplied Type: Not Supplied Status: Record Ceased To Be Supplied Under COMAH Regulations Positional Accuracy: Automatically positioned to the address	A12SE (SW)	394	7	319652 176158
100	Control of Major Accident Hazards Sites (COMAH) Name: Allied Steel and Wire Ltd Location: Tremorfa Steel Works, PO Box 37, Seawall Road, CARDIFF, South Glamorgan, CF24 5TH Reference: Not Supplied Type: Lower Tier Status: Record Ceased To Be Supplied Under COMAH Regulations Positional Accuracy: Automatically positioned to the address	A14SE (E)	646	7	320695 176297
101	Control of Major Accident Hazards Sites (COMAH) Name: Boc Limited Location: East Moors Road, CARDIFF, CF24 5EE Reference: 1033241 Type: Lower Tier Status: Active Positional Accuracy: Automatically positioned to the address	A7SE (SW)	833	7	319572 175620
102	Control of Major Accident Hazards Sites (COMAH) Name: Hyder Utilities (Operations) Ltd Location: Newport Road, St Mellons, CARDIFF, South Glamorgan, CF3 5T Reference: Not Supplied Type: Upper Tier Status: Record Ceased To Be Supplied Under COMAH Regulations Positional Accuracy: Manually positioned to the road within the address or location	A17SW (NW)	871	7	319260 176896
103	Planning Hazardous Substance Consents Name: Total Butler Location: Seawall Road, Tremorfa, Cardiff, CF24 5TH Authority: Cardiff Council, Regulatory Services Application Ref: 08/00534/E Hazardous: Part C, Flammable Substance (Not in Parts A&B), Liquefied gas or gases, Substance: flammable in air with a boiling point of <0C, where amount held >= 50tonnes Maximum Quantity: 0 Application date: 29th February 2008 Decision: Deemed Consent Granted Positional Accuracy: Manually positioned to the road within the address or location	A14SE (E)	771	8	320824 176353

Map ID	Details	Quadrant Reference (Compass Direction)	Estimated Distance From Site	Contact	NGR
	BGS 1:625,000 Solid Geology Description: Triassic Rocks (Undifferentiated)	A13SW (NE)	0	1	320012 176372
	BGS Estimated Soil Chemistry Source: British Geological Survey, National Geoscience Information Service Soil Sample Type: Sediment Arsenic Concentration: <15 mg/kg Cadmium Concentration: <1.8 mg/kg Chromium Concentration: 60 - 90 mg/kg Lead Concentration: <100 mg/kg Nickel Concentration: 15 - 30 mg/kg	A13SW (NE)	0	1	320012 176372
	BGS Measured Urban Soil Chemistry Source: British Geological Survey, National Geoscience Information Service Grid: 319880, 176250 Soil Sample Type: Topsoil Sample Area: Cardiff Arsenic Measured Concentration: 15.20 mg/kg Cadmium Measured Concentration: 0.30 mg/kg Chromium Measured Concentration: 78.90 mg/kg Lead Measured Concentration: 103.90 mg/kg Nickel Measured Concentration: 31.30 mg/kg	A13SW (SW)	150	1	319880 176250
	BGS Measured Urban Soil Chemistry Source: British Geological Survey, National Geoscience Information Service Grid: 320230, 176740 Soil Sample Type: Topsoil Sample Area: Cardiff Arsenic Measured Concentration: 35.30 mg/kg Cadmium Measured Concentration: 1.50 mg/kg Chromium Measured Concentration: 56.00 mg/kg Lead Measured Concentration: 530.70 mg/kg Nickel Measured Concentration: 43.60 mg/kg	A18SE (NE)	404	1	320230 176740
	BGS Measured Urban Soil Chemistry Source: British Geological Survey, National Geoscience Information Service Grid: 319730, 176770 Soil Sample Type: Topsoil Sample Area: Cardiff Arsenic Measured Concentration: 30.40 mg/kg Cadmium Measured Concentration: 2.20 mg/kg Chromium Measured Concentration: 77.30 mg/kg Lead Measured Concentration: 1018.90 mg/kg Nickel Measured Concentration: 48.50 mg/kg	A18SW (NW)	437	1	319730 176770
	BGS Measured Urban Soil Chemistry Source: British Geological Survey, National Geoscience Information Service Grid: 320550, 176160 Soil Sample Type: Topsoil Sample Area: Cardiff Arsenic Measured Concentration: 19.80 mg/kg Cadmium Measured Concentration: 0.60 mg/kg Chromium Measured Concentration: 75.80 mg/kg Lead Measured Concentration: 215.40 mg/kg Nickel Measured Concentration: 35.60 mg/kg	A14SW (E)	534	1	320550 176160

Map ID	Details	Quadrant Reference (Compass Direction)	Estimated Distance From Site	Contact	NGR
	BGS Measured Urban Soil Chemistry Source: British Geological Survey, National Geoscience Information Service Grid: 319750, 175780 Soil Sample Type: Topsoil Sample Area: Cardiff Arsenic Measured 16.20 mg/kg Concentration: Cadmium Measured 0.60 mg/kg Concentration: Chromium Measured 83.60 mg/kg Concentration: Lead Measured 94.70 mg/kg Concentration: Nickel Measured 34.00 mg/kg Concentration:	A8NW (SW)	607	1	319750 175780
	BGS Measured Urban Soil Chemistry Source: British Geological Survey, National Geoscience Information Service Grid: 320270, 175750 Soil Sample Type: Topsoil Sample Area: Cardiff Arsenic Measured 14.40 mg/kg Concentration: Cadmium Measured 0.80 mg/kg Concentration: Chromium Measured 81.30 mg/kg Concentration: Lead Measured 76.40 mg/kg Concentration: Nickel Measured 24.70 mg/kg Concentration:	A8NE (S)	632	1	320270 175750
	BGS Measured Urban Soil Chemistry Source: British Geological Survey, National Geoscience Information Service Grid: 319250, 176250 Soil Sample Type: Topsoil Sample Area: Cardiff Arsenic Measured 14.30 mg/kg Concentration: Cadmium Measured 0.50 mg/kg Concentration: Chromium Measured 65.10 mg/kg Concentration: Lead Measured 57.10 mg/kg Concentration: Nickel Measured 18.90 mg/kg Concentration:	A12SW (W)	736	1	319250 176250
	BGS Measured Urban Soil Chemistry Source: British Geological Survey, National Geoscience Information Service Grid: 319270, 176740 Soil Sample Type: Topsoil Sample Area: Cardiff Arsenic Measured 28.20 mg/kg Concentration: Cadmium Measured 0.70 mg/kg Concentration: Chromium Measured 99.40 mg/kg Concentration: Lead Measured 199.50 mg/kg Concentration: Nickel Measured 69.90 mg/kg Concentration:	A17SW (NW)	783	1	319270 176740
	BGS Measured Urban Soil Chemistry Source: British Geological Survey, National Geoscience Information Service Grid: 319280, 176790 Soil Sample Type: Topsoil Sample Area: Cardiff Arsenic Measured 29.50 mg/kg Concentration: Cadmium Measured 1.30 mg/kg Concentration: Chromium Measured 66.80 mg/kg Concentration: Lead Measured 383.40 mg/kg Concentration: Nickel Measured 51.00 mg/kg Concentration:	A17SW (NW)	798	1	319280 176790

Map ID	Details	Quadrant Reference (Compass Direction)	Estimated Distance From Site	Contact	NGR
	BGS Measured Urban Soil Chemistry Source: British Geological Survey, National Geoscience Information Service Grid: 320260, 177230 Soil Sample Type: Topsoil Sample Area: Cardiff Arsenic Measured 41.90 mg/kg Concentration: Cadmium Measured 1.70 mg/kg Concentration: Chromium Measured 80.90 mg/kg Concentration: Lead Measured 572.50 mg/kg Concentration: Nickel Measured 71.20 mg/kg Concentration:	A18NE (N)	859	1	320260 177230
	BGS Measured Urban Soil Chemistry Source: British Geological Survey, National Geoscience Information Service Grid: 319770, 177250 Soil Sample Type: Topsoil Sample Area: Cardiff Arsenic Measured 28.10 mg/kg Concentration: Cadmium Measured 0.80 mg/kg Concentration: Chromium Measured 74.30 mg/kg Concentration: Lead Measured 1277.80 mg/kg Concentration: Nickel Measured 43.10 mg/kg Concentration:	A18NW (N)	862	1	319770 177250
	BGS Urban Soil Chemistry Averages Source: British Geological Survey, National Geoscience Information Service Sample Area: Cardiff Count Id: 506 Arsenic Minimum 6.00 mg/kg Concentration: Arsenic Average 18.00 mg/kg Concentration: Arsenic Maximum 149.00 mg/kg Concentration: Cadmium Minimum 0.10 mg/kg Concentration: Cadmium Average 0.90 mg/kg Concentration: Cadmium Maximum 100.60 mg/kg Concentration: Chromium Minimum 28.00 mg/kg Concentration: Chromium Average 86.00 mg/kg Concentration: Chromium Maximum 2933.00 mg/kg Concentration: Lead Minimum 20.00 mg/kg Concentration: Lead Average 190.00 mg/kg Concentration: Lead Maximum 8158.00 mg/kg Concentration: Nickel Minimum 8.00 mg/kg Concentration: Nickel Average 35.00 mg/kg Concentration: Nickel Maximum 482.00 mg/kg Concentration:	A13SW (NE)	0	1	320012 176372
	Coal Mining Affected Areas In an area that might not be affected by coal mining				
	Non Coal Mining Areas of Great Britain No Hazard				
	Potential for Collapsible Ground Stability Hazards Hazard Potential: No Hazard Source: British Geological Survey, National Geoscience Information Service	A13SE (S)	0	1	320020 176348
	Potential for Collapsible Ground Stability Hazards Hazard Potential: Very Low Source: British Geological Survey, National Geoscience Information Service	A13SW (NE)	0	1	320012 176372

Map ID	Details	Quadrant Reference (Compass Direction)	Estimated Distance From Site	Contact	NGR
	Potential for Collapsible Ground Stability Hazards Hazard Potential: Very Low Source: British Geological Survey, National Geoscience Information Service	A13SW (W)	0	1	320000 176372
	Potential for Collapsible Ground Stability Hazards Hazard Potential: No Hazard Source: British Geological Survey, National Geoscience Information Service	A13SW (S)	2	1	320000 176342
	Potential for Compressible Ground Stability Hazards Hazard Potential: No Hazard Source: British Geological Survey, National Geoscience Information Service	A13SW (W)	0	1	320000 176372
	Potential for Compressible Ground Stability Hazards Hazard Potential: Very Low Source: British Geological Survey, National Geoscience Information Service	A13SE (S)	0	1	320020 176348
	Potential for Compressible Ground Stability Hazards Hazard Potential: No Hazard Source: British Geological Survey, National Geoscience Information Service	A13SW (NE)	0	1	320012 176372
	Potential for Compressible Ground Stability Hazards Hazard Potential: Very Low Source: British Geological Survey, National Geoscience Information Service	A13SW (S)	2	1	320000 176342
	Potential for Compressible Ground Stability Hazards Hazard Potential: Moderate Source: British Geological Survey, National Geoscience Information Service	A13SE (E)	45	1	320098 176364
	Potential for Ground Dissolution Stability Hazards Hazard Potential: No Hazard Source: British Geological Survey, National Geoscience Information Service	A13SW (NE)	0	1	320012 176372
	Potential for Ground Dissolution Stability Hazards Hazard Potential: No Hazard Source: British Geological Survey, National Geoscience Information Service	A13SW (W)	0	1	320000 176372
	Potential for Landslide Ground Stability Hazards Hazard Potential: Very Low Source: British Geological Survey, National Geoscience Information Service	A13SW (NE)	0	1	320012 176372
	Potential for Landslide Ground Stability Hazards Hazard Potential: Very Low Source: British Geological Survey, National Geoscience Information Service	A13SW (W)	0	1	320000 176372
	Potential for Running Sand Ground Stability Hazards Hazard Potential: Very Low Source: British Geological Survey, National Geoscience Information Service	A13SW (W)	0	1	320000 176372
	Potential for Running Sand Ground Stability Hazards Hazard Potential: Very Low Source: British Geological Survey, National Geoscience Information Service	A13SW (NE)	0	1	320012 176372
	Potential for Running Sand Ground Stability Hazards Hazard Potential: Moderate Source: British Geological Survey, National Geoscience Information Service	A13SE (E)	45	1	320098 176364
	Potential for Shrinking or Swelling Clay Ground Stability Hazards Hazard Potential: No Hazard Source: British Geological Survey, National Geoscience Information Service	A13NW (NW)	0	1	319999 176380
	Potential for Shrinking or Swelling Clay Ground Stability Hazards Hazard Potential: No Hazard Source: British Geological Survey, National Geoscience Information Service	A13NW (NW)	0	1	320000 176382
	Potential for Shrinking or Swelling Clay Ground Stability Hazards Hazard Potential: Very Low Source: British Geological Survey, National Geoscience Information Service	A13SW (NE)	0	1	320012 176372
	Potential for Shrinking or Swelling Clay Ground Stability Hazards Hazard Potential: Very Low Source: British Geological Survey, National Geoscience Information Service	A13SW (W)	0	1	320000 176372
	Radon Potential - Radon Affected Areas Affected Area: The property is in a Lower probability radon area (less than 1% of homes are estimated to be at or above the Action Level). Source: British Geological Survey, National Geoscience Information Service	A13SW (W)	0	1	320000 176372
	Radon Potential - Radon Affected Areas Affected Area: The property is in a Lower probability radon area (less than 1% of homes are estimated to be at or above the Action Level). Source: British Geological Survey, National Geoscience Information Service	A13SW (NE)	0	1	320012 176372

Map ID	Details	Quadrant Reference (Compass Direction)	Estimated Distance From Site	Contact	NGR
	Radon Potential - Radon Protection Measures Protection Measure: No radon protective measures are necessary in the construction of new dwellings or extensions Source: British Geological Survey, National Geoscience Information Service	A13SW (W)	0	1	320000 176372
	Radon Potential - Radon Protection Measures Protection Measure: No radon protective measures are necessary in the construction of new dwellings or extensions Source: British Geological Survey, National Geoscience Information Service	A13SW (NE)	0	1	320012 176372

Map ID	Details	Quadrant Reference (Compass Direction)	Estimated Distance From Site	Contact	NGR
104	Contemporary Trade Directory Entries Name: Magnet Trade Location: Jubilee Trading Estate, East Tyndall Street, CARDIFF, CF24 5EF Classification: Joinery Manufacturers Status: Inactive Positional Accuracy: Automatically positioned to the address	A13NW (NW)	0	-	319985 176404
104	Contemporary Trade Directory Entries Name: Magnet Trade Location: Jubilee Trading Estate, East Tyndall Street, Cardiff, CF24 5EF Classification: Kitchen Furniture Manufacturers Status: Active Positional Accuracy: Automatically positioned to the address	A13SE (E)	0	-	320019 176373
105	Contemporary Trade Directory Entries Name: Guardian Screen Systems Location: Unit 54 The Maltings, East Tyndall St, Cardiff, South Glamorgan, CF24 5EA Classification: Pest & Vermin Control Status: Inactive Positional Accuracy: Manually positioned to the road within the address or location	A13SW (SW)	39	-	319975 176308
105	Contemporary Trade Directory Entries Name: Heating & Plumbing Warehouse Location: Unit 6 &, 7a, Jubilee Trading Estate, East Tyndall Street, Cardiff, South Glamorgan, CF24 5EF Classification: Heating Equipment - Sales & Service Status: Inactive Positional Accuracy: Automatically positioned to the address	A13SW (SW)	57	-	319942 176338
105	Contemporary Trade Directory Entries Name: Heating & Plumbing Warehouse Ltd Location: Unit 6, Jubilee Trading Estate, East Tyndall Street, Cardiff, CF24 5EF Classification: Boilers - Servicing, Replacements & Repairs Status: Inactive Positional Accuracy: Automatically positioned to the address	A13SW (SW)	57	-	319942 176338
106	Contemporary Trade Directory Entries Name: Fabak Ltd Location: Unit 54 The Maltings, East Tyndall St, Cardiff, South Glamorgan, CF24 5EA Classification: Pest & Vermin Control Status: Inactive Positional Accuracy: Manually positioned to the address or location	A13SW (S)	58	-	319992 176274
106	Contemporary Trade Directory Entries Name: Cassia Group International Ltd Location: Sales Office, The Maltings, East Tyndall St, Cardiff, South Glamorgan, CF24 5EA Classification: Sports Equipment Manufacturers & Distributors Status: Inactive Positional Accuracy: Manually positioned to the address or location	A13SW (S)	58	-	319992 176274
106	Contemporary Trade Directory Entries Name: Lubas Medical Location: The Maltings, East Tyndall Street, Cardiff, South Glamorgan, CF24 5EA Classification: Hospitals Status: Inactive Positional Accuracy: Manually positioned within the geographical locality	A13SW (S)	65	-	319982 176270
106	Contemporary Trade Directory Entries Name: Lurvills Delight Ltd Location: The Maltings, East Tyndall Street, Cardiff, South Glamorgan, CF24 5EA Classification: Soft Drinks - Manufacturers Status: Inactive Positional Accuracy: Automatically positioned to the address	A13SW (S)	78	-	319975 176259
106	Contemporary Trade Directory Entries Name: Lextox Ltd Location: The Maltings, East Tyndall Street, Cardiff, CF24 5EA Classification: Laboratories Status: Active Positional Accuracy: Manually positioned within the geographical locality	A13SW (S)	83	-	319971 176255
106	Contemporary Trade Directory Entries Name: Horizon International Cargo Location: The Maltings, East Tyndall Street, Cardiff, South Glamorgan, CF24 5EZ Classification: Cargo Handling Services Status: Inactive Positional Accuracy: Manually positioned within the geographical locality	A13SW (S)	84	-	319971 176254

Map ID	Details	Quadrant Reference (Compass Direction)	Estimated Distance From Site	Contact	NGR
106	Contemporary Trade Directory Entries Name: Cassia Group International Ltd Location: The Maltings, East Tyndall St, Cardiff, South Glamorgan, CF24 5EA Classification: Sports Equipment Manufacturers & Distributors Status: Inactive Positional Accuracy: Manually positioned to the address or location	A13SW (S)	84	-	319971 176254
106	Contemporary Trade Directory Entries Name: W G Davies Location: House 1, The Maltings, East Tyndall Street, Cardiff, South Glamorgan, CF24 5EA Classification: Car Body Repairs Status: Inactive Positional Accuracy: Automatically positioned to the address	A13SW (S)	84	-	319971 176255
106	Contemporary Trade Directory Entries Name: Patron Print Ltd Location: Cardiff, CF24 5EA Classification: Printers Status: Active Positional Accuracy: Automatically positioned to the address	A13SW (S)	87	-	319971 176251
107	Contemporary Trade Directory Entries Name: N G Motors & Partners Location: 3, Portmanmoor Road Lane, Cardiff, CF24 5EQ Classification: Garage Services Status: Active Positional Accuracy: Automatically positioned to the address	A13SE (SE)	63	-	320097 176301
107	Contemporary Trade Directory Entries Name: Woodcare Co (Wales) Ltd Location: 2, Portmanmoor Road, Cardiff, CF24 5FX Classification: Furniture - Repairing & Restoring Status: Inactive Positional Accuracy: Automatically positioned to the address	A13SE (E)	70	-	320118 176334
107	Contemporary Trade Directory Entries Name: Tom Bell Location: Unit 1, Splott Industrial Estate, Portmanmoor Road, Cardiff, CF24 5FF Classification: Furniture Manufacturers - Home & Office Status: Inactive Positional Accuracy: Automatically positioned to the address	A13SE (E)	77	-	320124 176328
107	Contemporary Trade Directory Entries Name: Glamorgan Electrical Repairs Location: 4, Portmanmoor Road Lane, Cardiff, CF24 5EQ Classification: Engine Rebuilding & Reconditioning Status: Inactive Positional Accuracy: Automatically positioned to the address	A13SE (SE)	85	-	320117 176292
107	Contemporary Trade Directory Entries Name: J P Joinery Location: 5, Portmanmoor Road Lane, Cardiff, CF24 5EQ Classification: Joinery Manufacturers Status: Inactive Positional Accuracy: Automatically positioned to the address	A13SE (SE)	85	-	320117 176292
107	Contemporary Trade Directory Entries Name: N G Motors & Partners Location: 3, Portmanmoor Road Lane, Cardiff, CF24 5EQ Classification: Garage Services Status: Inactive Positional Accuracy: Automatically positioned to the address	A13SE (SE)	85	-	320117 176292
107	Contemporary Trade Directory Entries Name: Performance Engineering Location: Unit 4, Splott Industrial Estate, Portmanmoor Road, Cardiff, CF24 5FF Classification: Car Engine Tuning & Diagnostic Services Status: Inactive Positional Accuracy: Automatically positioned to the address	A13SE (SE)	89	-	320132 176312
107	Contemporary Trade Directory Entries Name: Glamorgan Electrical Repairs Location: 4, Portmanmoor Road Lane, Cardiff, CF24 5EQ Classification: Electrical Engineers Status: Inactive Positional Accuracy: Automatically positioned to the address	A13SE (SE)	89	-	320132 176312

Map ID	Details	Quadrant Reference (Compass Direction)	Estimated Distance From Site	Contact	NGR
107	Contemporary Trade Directory Entries Name: M & S Metals Location: PORTMANMOOR RD, Cardiff, South Glamorgan, CF24 5FF Classification: Non-Ferrous Metals Status: Inactive Positional Accuracy: Manually positioned to the road within the address or location	A13SE (SE)	108	-	320147 176298
107	Contemporary Trade Directory Entries Name: Direct Contact Location: 7, Portmanmoor Road Lane, Cardiff, CF24 5EQ Classification: Manufacturers Status: Inactive Positional Accuracy: Automatically positioned to the address	A13SE (SE)	113	-	320132 176265
107	Contemporary Trade Directory Entries Name: S V Motor Services Location: 7, PORTMANMOOR ROAD LANE, SPLOTT, CARDIFF, CF24 5EQ Classification: Garage Services Status: Active Positional Accuracy: Automatically positioned to the address	A13SE (SE)	113	-	320131 176264
108	Contemporary Trade Directory Entries Name: Alexander Autos Location: Rear of 1, Walker Road, Cardiff, CF24 2EG Classification: Garage Services Status: Active Positional Accuracy: Automatically positioned to the address	A13NE (E)	67	-	320121 176375
108	Contemporary Trade Directory Entries Name: Alexander Motors Location: Rear Of, 1, Walker Road, Cardiff, South Glamorgan, CF24 2EG Classification: Garage Services Status: Inactive Positional Accuracy: Automatically positioned to the address	A13NE (E)	68	-	320122 176376
109	Contemporary Trade Directory Entries Name: A P I Business Solutions Ltd Location: 25, Carlisle Street, Cardiff, CF24 2DQ Classification: Printers Status: Inactive Positional Accuracy: Automatically positioned to the address	A13NW (N)	95	-	319981 176511
109	Contemporary Trade Directory Entries Name: Reflections Cleaning Services Ltd Location: 33, Carlisle Street, Cardiff, CF24 2DQ Classification: Cleaning Services - Commercial Status: Inactive Positional Accuracy: Automatically positioned to the address	A13NW (N)	124	-	319996 176539
110	Contemporary Trade Directory Entries Name: Global Specialised Services Ltd Location: Unit 2, Jubilee Trading Estate, East Tyndall Street, Cardiff, CF24 5EF Classification: Freight Forwarders Status: Inactive Positional Accuracy: Automatically positioned to the address	A13SW (W)	96	-	319886 176350
110	Contemporary Trade Directory Entries Name: Bargain Wholesale Location: Unit 8, Jubilee Trading Estate, East Tyndall Street, Cardiff, CF24 5EF Classification: Children & Babywear - Manufacturers & Wholesalers Status: Inactive Positional Accuracy: Automatically positioned to the address	A13SW (W)	103	-	319885 176336
110	Contemporary Trade Directory Entries Name: Fitters Direct Location: Unit 1b, Jubilee Trading Estate, East Tyndall Street, Cardiff, CF24 5EF Classification: PVC-U Products - Manufacturers & Suppliers Status: Inactive Positional Accuracy: Automatically positioned to the address	A13SW (W)	115	-	319870 176340
110	Contemporary Trade Directory Entries Name: Auto House Cardiff Location: Unit 1b, Jubilee Trading Estate, East Tyndall Street, Cardiff, CF24 5EF Classification: Mot Testing Centres Status: Inactive Positional Accuracy: Automatically positioned to the address	A13SW (W)	127	-	319856 176341
110	Contemporary Trade Directory Entries Name: Atlantic Cladding Location: Unit 4, Jubilee Trading Estate, East Tyndall Street, CARDIFF, CF24 5EF Classification: Cladding Suppliers & Installers Status: Active Positional Accuracy: Automatically positioned to the address	A13SW (SW)	127	-	319871 176312

Map ID	Details	Quadrant Reference (Compass Direction)	Estimated Distance From Site	Contact	NGR
110	Contemporary Trade Directory Entries Name: Scangraphics Ltd Location: Unit 4, Jubilee Trading Estate, East Tyndall Street, Cardiff, CF24 5EF Classification: Printers Status: Inactive Positional Accuracy: Automatically positioned to the address	A13SW (SW)	127	-	319871 176312
111	Contemporary Trade Directory Entries Name: Jewson Location: Jewson Ltd, East Tyndall Street, Cardiff, CF24 5EB Classification: Builders' Merchants Status: Inactive Positional Accuracy: Automatically positioned to the address	A13SE (SE)	117	-	320096 176235
112	Contemporary Trade Directory Entries Name: Every Clean Location: 28-30, Carlisle Street, Cardiff, CF24 2DS Classification: Cleaning Services - Domestic Status: Inactive Positional Accuracy: Automatically positioned to the address	A13NE (N)	125	-	320027 176534
113	Contemporary Trade Directory Entries Name: Tints R Us Automotive Express Location: 8, Portmanmoor Road Lane, Cardiff, CF24 5EQ Classification: Window Tinting Status: Inactive Positional Accuracy: Automatically positioned to the address	A13SE (SE)	127	-	320139 176253
113	Contemporary Trade Directory Entries Name: Stephen Kearney Location: Unit 8, Splott Industrial Estate, Portmanmoor Road, Cardiff, CF24 5FF Classification: Precision Engineers Status: Inactive Positional Accuracy: Automatically positioned to the address	A13SE (SE)	142	-	320173 176273
113	Contemporary Trade Directory Entries Name: Mdt Electrical Location: Unit 12, Splott Industrial Estate, Portmanmoor Road, Cardiff, South Glamorgan, CF24 5FF Classification: Electrical Engineers Status: Inactive Positional Accuracy: Automatically positioned to the address	A13SE (SE)	162	-	320182 176251
113	Contemporary Trade Directory Entries Name: All Types Motor Factors Location: Unit 13-14, Splott Industrial Estate, Portmanmoor Road, Cardiff, CF24 5FF Classification: Axle Supplies & Services Status: Inactive Positional Accuracy: Automatically positioned to the address	A13SE (SE)	169	-	320186 176243
114	Contemporary Trade Directory Entries Name: Astec Digital Print Ltd Location: Jubilee Trading Estate, East Tyndall Street, Cardiff, CF24 5EF Classification: Printers Status: Inactive Positional Accuracy: Automatically positioned to the address	A13SW (W)	173	-	319804 176353
115	Contemporary Trade Directory Entries Name: Cardiff Paint Supplies Location: 51-53, Carlisle Street, Cardiff, CF24 2DR Classification: Painting & Decorating Supplies Status: Active Positional Accuracy: Automatically positioned to the address	A13NE (N)	177	-	320030 176587
116	Contemporary Trade Directory Entries Name: Davies Colour Location: Image House, Jubilee Trading Estate, East Tyndall Street, Cardiff, CF24 5EF Classification: Photographic Processors Status: Inactive Positional Accuracy: Automatically positioned to the address	A13SW (W)	188	-	319808 176299
117	Contemporary Trade Directory Entries Name: Comptech Industrial Services Location: 15 Splott Indust Est, Portmanmoor Rd, Cardiff, South Glamorgan, CF24 5FF Classification: Electrical Engineers Status: Inactive Positional Accuracy: Manually positioned to the address or location	A13SE (SE)	208	-	320206 176206

Map ID	Details	Quadrant Reference (Compass Direction)	Estimated Distance From Site	Contact	NGR
118	Contemporary Trade Directory Entries Name: Moore'S Commercials Location: 6, Seaview Units, Lewis Road, Cardiff, CF24 5EB Classification: Commercial Vehicle Servicing, Repairs, Parts & Accessories Status: Inactive Positional Accuracy: Automatically positioned to the address	A13SE (S)	213	-	320086 176133
118	Contemporary Trade Directory Entries Name: Hartley'S Printing Co Location: 2, Seaview Units, Lewis Road, Cardiff, CF24 5EB Classification: Printers Status: Inactive Positional Accuracy: Automatically positioned to the address	A13SE (S)	216	-	320047 176118
118	Contemporary Trade Directory Entries Name: Masons M O T & Service Centre Location: 2-3, Seaview Units, Lewis Road, Cardiff, CF24 5EB Classification: Mot Testing Centres Status: Inactive Positional Accuracy: Automatically positioned to the address	A13SE (S)	216	-	320047 176118
118	Contemporary Trade Directory Entries Name: Welsh Mountain Springs Location: 1, Seaview Units, Lewis Road, Cardiff, CF24 5EB Classification: Water Coolers Status: Inactive Positional Accuracy: Automatically positioned to the address	A13SE (S)	219	-	320036 176114
118	Contemporary Trade Directory Entries Name: Masons Auto Centre Location: 2-3 Seaview Units, Lewis Road, Cardiff, CF24 5EB Classification: Mot Testing Centres Status: Active Positional Accuracy: Automatically positioned to the address	A13SE (S)	220	-	320057 176116
118	Contemporary Trade Directory Entries Name: J & S Enviromental Services Location: Seaview Buildings, Lewis Road, Cardiff, South Glamorgan, CF24 5EB Classification: Waste Disposal Services Status: Inactive Positional Accuracy: Manually positioned to the address or location	A13SE (S)	244	-	320046 176090
119	Contemporary Trade Directory Entries Name: Le Car Location: 76, Clifton Street, Cardiff, CF24 1LT Classification: Garage Services Status: Active Positional Accuracy: Automatically positioned to the address	A13NW (NW)	295	-	319838 176671
119	Contemporary Trade Directory Entries Name: The Auto Centre Location: 76 Clifton St, Cardiff, South Glamorgan, CF24 1LT Classification: Garage Services Status: Inactive Positional Accuracy: Manually positioned to the address or location	A13NW (NW)	296	-	319838 176672
119	Contemporary Trade Directory Entries Name: The Auto Centre Location: 76, Clifton Street, Cardiff, CF24 1LT Classification: Garage Services Status: Inactive Positional Accuracy: Automatically positioned to the address	A13NW (NW)	296	-	319839 176672
120	Contemporary Trade Directory Entries Name: British Rail Staff Association Location: Staff Association, Sanquahar St, Cardiff, South Glamorgan, CF24 2AA Classification: Railways Status: Inactive Positional Accuracy: Manually positioned to the road within the address or location	A12SE (W)	305	-	319672 176339
120	Contemporary Trade Directory Entries Name: Elephant Carpet Cleaning Location: 4, Kingarth Street, Cardiff, CF24 2AH Classification: Carpet, Curtain & Upholstery Cleaners Status: Inactive Positional Accuracy: Automatically positioned to the address	A12SE (W)	349	-	319625 176354
121	Contemporary Trade Directory Entries Name: A1 Tyres Location: Rear of 10, Splott Road, Cardiff, CF24 2BZ Classification: Tyre Dealers Status: Active Positional Accuracy: Automatically positioned to the address	A18SW (N)	314	-	319982 176730

Map ID	Details	Quadrant Reference (Compass Direction)	Estimated Distance From Site	Contact	NGR
122	Contemporary Trade Directory Entries Name: Oksin Auto'S Location: 12a, Pearl Place, Cardiff, CF24 1HE Classification: Garage Services Status: Active Positional Accuracy: Automatically positioned to the address	A18SW (N)	319	-	319878 176716
123	Contemporary Trade Directory Entries Name: Keyline Builders Merchants Location: Lewis Road, Cardiff, CF24 5ER Classification: Builders' Merchants Status: Inactive Positional Accuracy: Automatically positioned to the address	A8NE (S)	325	-	320131 176027
124	Contemporary Trade Directory Entries Name: Mydentist Splott Road Cardiff Location: 21, SPLOTT ROAD, SPLOTT, CARDIFF, CF24 2BU Classification: Hospitals Status: Inactive Positional Accuracy: Automatically positioned to the address	A18SE (N)	331	-	320056 176739
125	Contemporary Trade Directory Entries Name: Bill Sage & Son Location: 51, East Tyndall Street, Cardiff, South Glamorgan, CF24 5EY Classification: Waste Disposal Services Status: Inactive Positional Accuracy: Automatically positioned to the address	A13SW (SW)	344	-	319678 176213
126	Contemporary Trade Directory Entries Name: A B C Pools Ltd Location: College Buildings, University Place, Cardiff, CF24 2JU Classification: Distribution Services Status: Inactive Positional Accuracy: Automatically positioned to the address	A13NE (NE)	360	-	320321 176614
126	Contemporary Trade Directory Entries Name: Multiform Printing Ltd Location: College Buildings, University Place, Cardiff, South Glamorgan, CF24 2JU Classification: Printers Status: Inactive Positional Accuracy: Automatically positioned to the address	A13NE (NE)	360	-	320321 176614
126	Contemporary Trade Directory Entries Name: Multiform Printing Location: College Buildings, Courtenay Road, Cardiff, CF24 2JP Classification: Printers Status: Inactive Positional Accuracy: Automatically positioned to the address	A13NE (NE)	360	-	320321 176614
126	Contemporary Trade Directory Entries Name: Assay Services Ltd Location: College Buildings, University Place, Cardiff, CF24 2JU Classification: Packaging Materials Manufacturers & Suppliers Status: Inactive Positional Accuracy: Automatically positioned to the address	A13NE (NE)	360	-	320321 176614
127	Contemporary Trade Directory Entries Name: Alar Engineering Location: Unit 32, Portmanmoor Road Industrial Estate, CARDIFF, CF24 5HB Classification: Sheet Metal Work Status: Active Positional Accuracy: Automatically positioned to the address	A13SE (SE)	363	-	320313 176093
127	Contemporary Trade Directory Entries Name: Gremer Chemicals Location: Unit 32-34, Portmanmoor Road Industrial Estate, Cardiff, South Glamorgan, CF24 5HB Classification: Cleaning Materials & Equipment Status: Inactive Positional Accuracy: Manually positioned to the address or location	A13SE (SE)	363	-	320313 176093
128	Contemporary Trade Directory Entries Name: Bomanite Systems Uk Ltd Location: Unit N09, Cardiff Bay Business Centre, Titan Road, Cardiff, CF24 5EJ Classification: Concrete Products Status: Inactive Positional Accuracy: Automatically positioned to the address	A8NW (S)	366	-	319890 175984

Map ID	Details	Quadrant Reference (Compass Direction)	Estimated Distance From Site	Contact	NGR
128	Contemporary Trade Directory Entries Name: Rimer Alco Ltd Location: Unit N5, Cardiff Bay Business Centre, Titan Road, Cardiff, CF24 5EJ Classification: Medical Equipment Manufacturers Status: Inactive Positional Accuracy: Automatically positioned to the address	A8NW (S)	368	-	319899 175979
128	Contemporary Trade Directory Entries Name: Johnson Controls Location: Unit 7, Cardiff Bay Business Centre, Titan Rd, Cardiff, South Glamorgan, CF24 5EL Classification: Air Conditioning & Refrigeration Contractors Status: Inactive Positional Accuracy: Manually positioned within the geographical locality	A8NW (S)	375	-	319918 175966
129	Contemporary Trade Directory Entries Name: Blue Leaf Print & Design Studio Location: Unit 5, Swift Business Centre, East Moors Industrial Estate, Keen Road, Cardiff, South Glamorgan, CF24 5JR Classification: Printers Status: Inactive Positional Accuracy: Manually positioned to the address or location	A13SW (SW)	371	-	319744 176068
129	Contemporary Trade Directory Entries Name: E S A Systems Ltd Location: Unit 6, Swift Business Centre, East Moors Industrial Estate, Keen Road, Cardiff, CF24 5JR Classification: Gate Manufacturers - Automated Status: Active Positional Accuracy: Automatically positioned to the address	A13SW (SW)	379	-	319736 176065
129	Contemporary Trade Directory Entries Name: Project Hardware Location: Unit 8, Swift Business Centre, East Moors Industrial Estate, Keen Road, Cardiff, CF24 5JR Classification: Builders' Merchants Status: Inactive Positional Accuracy: Automatically positioned to the address	A13SW (SW)	400	-	319715 176056
130	Contemporary Trade Directory Entries Name: B & R Garages Location: Unit 4 East Moors Industrial Estate, Keen Road, Cardiff, South Glamorgan, CF24 5JT Classification: Car Body Repairs Status: Active Positional Accuracy: Automatically positioned to the address	A13SW (SW)	374	-	319701 176114
131	Contemporary Trade Directory Entries Name: Mastercare Ltd Location: Unit 54, Portmanmoor Road Industrial Estate, Cardiff, CF24 5HB Classification: Electrical Appliance Repairs Status: Inactive Positional Accuracy: Automatically positioned to the address	A8NE (S)	375	-	320161 175984
132	Contemporary Trade Directory Entries Name: Specialist Cars Uk Ltd Location: Unit 7-8, Lewis Court, 50, Portmanmoor Road Industrial Estate, Cardiff, CF24 5HQ Classification: Car Dealers - Used Status: Active Positional Accuracy: Automatically positioned to the address	A8NE (SE)	375	-	320246 176023
132	Contemporary Trade Directory Entries Name: S W S S Location: Unit 2, Lewis Court, 50, Portmanmoor Road Industrial Estate, Cardiff, CF24 5HQ Classification: Garage Services Status: Active Positional Accuracy: Automatically positioned to the address	A8NE (SE)	375	-	320246 176023
132	Contemporary Trade Directory Entries Name: S W S S Location: Unit 2, Lewis Court, 50, Portmanmoor Road Industrial Estate, CARDIFF, CF24 5HQ Classification: Car Dealers Status: Inactive Positional Accuracy: Automatically positioned to the address	A8NE (SE)	393	-	320236 175997

Map ID	Details	Quadrant Reference (Compass Direction)	Estimated Distance From Site	Contact	NGR
132	Contemporary Trade Directory Entries Name: Print Express Location: Portmanmoor Road Industrial Estate, Cardiff, CF24 5HB Classification: Printers Status: Inactive Positional Accuracy: Automatically positioned to the address	A8NE (SE)	393	-	320236 175997
132	Contemporary Trade Directory Entries Name: Print Express Location: Portmanmoor Road Industrial Estate, Cardiff, CF24 5HB Classification: Printers Status: Inactive Positional Accuracy: Automatically positioned to the address	A8NE (SE)	393	-	320236 175997
132	Contemporary Trade Directory Entries Name: Premier Upholstery Ltd Location: Portmanmoor Road Industrial Estate, Cardiff, CF24 5HB Classification: Upholstery Manufacturers Status: Inactive Positional Accuracy: Automatically positioned to the address	A8NE (SE)	393	-	320236 175997
132	Contemporary Trade Directory Entries Name: Spotnails Ltd Location: Portmanmoor Road Industrial Estate, Cardiff, CF24 5HB Classification: Fasteners & Fixing Devices Status: Inactive Positional Accuracy: Automatically positioned to the address	A8NE (SE)	393	-	320236 175997
132	Contemporary Trade Directory Entries Name: Jay Fasteners Location: Portmanmoor Road Industrial Estate, Cardiff, CF24 5HB Classification: Fasteners & Fixing Devices Status: Inactive Positional Accuracy: Automatically positioned to the address	A8NE (SE)	393	-	320236 175997
132	Contemporary Trade Directory Entries Name: Autocare Tyre Centre Location: Unit 50, Portmanmoor Road Industrial Estate, Cardiff, CF24 5HB Classification: Tyre Dealers Status: Inactive Positional Accuracy: Automatically positioned to the address	A8NE (SE)	393	-	320236 175997
133	Contemporary Trade Directory Entries Name: Creative Packaging (South Wales) Ltd Location: Unit N2, Cardiff Bay Business Centre, Titan Road, Cardiff, South Glamorgan, CF24 5EL Classification: Boxes & Cartons Status: Inactive Positional Accuracy: Automatically positioned to the address	A8NW (S)	382	-	319958 175951
133	Contemporary Trade Directory Entries Name: Cps Diesels (Sales) Ltd Location: Pack-it House, Cardiff Bay Business Centre, Louis Rd, Cardiff, South Glamorgan, CF24 5EL Classification: Engines - Sales & Service Status: Inactive Positional Accuracy: Manually positioned to the address or location	A8NW (S)	383	-	319958 175950
133	Contemporary Trade Directory Entries Name: Cardiff Craftsmen Ltd Location: Bute House, Unit S, Cardiff Bay Business Centre, Titan Road, CARDIFF, CF24 5EL Classification: Ship Builders, Repairs & Fittings Status: Inactive Positional Accuracy: Automatically positioned to the address	A8NW (S)	406	-	319906 175937
133	Contemporary Trade Directory Entries Name: Cardiff Craftsmen Location: Bute House, Unit S, Cardiff Bay Business Centre, Titan Road, CARDIFF, CF24 5EL Classification: Marine Engineers Status: Inactive Positional Accuracy: Automatically positioned to the address	A8NW (S)	406	-	319906 175937
133	Contemporary Trade Directory Entries Name: Cardiff Craftsmen Location: Bute House, Unit S, Cardiff Bay Business Centre, Titan Road, Cardiff, CF24 5EL Classification: Ship Builders, Repairs & Fittings Status: Inactive Positional Accuracy: Automatically positioned to the address	A8NW (S)	406	-	319906 175937

Map ID	Details	Quadrant Reference (Compass Direction)	Estimated Distance From Site	Contact	NGR
133	Contemporary Trade Directory Entries Name: Chevler Cardiff Location: Unit N5,Cardiff Bay Business Centre,Titan Rd, Cardiff, South Glamorgan, CF24 5EL Classification: Packaging Materials Manufacturers & Suppliers Status: Inactive Positional Accuracy: Manually positioned within the geographical locality	A8NW (S)	406	-	319906 175937
133	Contemporary Trade Directory Entries Name: Zenith Cleaning Specialists Ltd Location: Forgeside House, Cardiff Bay Business Centre, Forgeside Close, Cardiff, CF24 5FA Classification: Commercial Cleaning Services Status: Inactive Positional Accuracy: Automatically positioned to the address	A8NW (S)	416	-	319946 175918
133	Contemporary Trade Directory Entries Name: Fields Lab Ltd Location: M106-M107, Unit, Cardiff Bay Business Centre, Titan Road, Cardiff, CF24 5EJ Classification: Photographic Processors Status: Inactive Positional Accuracy: Automatically positioned to the address	A8NW (S)	416	-	319946 175918
133	Contemporary Trade Directory Entries Name: Computers In The Community Recycling Ltd Location: Unit M317, Cardiff Bay Business Centre, Titan Road, Cardiff, South Glamorgan, CF24 5EJ Classification: Computer Recycling & Disposal Status: Inactive Positional Accuracy: Manually positioned to the address or location	A8NW (S)	416	-	319946 175918
133	Contemporary Trade Directory Entries Name: Marconi Marine Communication Co Ltd Location: Unit M201 Cardiff Workshops,Lewis Rd, Cardiff, South Glamorgan, CF24 5EJ Classification: Marine Equipment & Supplies Status: Inactive Positional Accuracy: Manually positioned to the address or location	A8NW (S)	417	-	319946 175918
133	Contemporary Trade Directory Entries Name: Euro Wales Metals Location: 109,Titan House,Lewis Rd, Cardiff, South Glamorgan, CF24 5EB Classification: Brass & Copper Manufacturers Status: Inactive Positional Accuracy: Manually positioned to the address or location	A8NW (S)	417	-	319946 175918
133	Contemporary Trade Directory Entries Name: Sji Systems Ltd Location: Titan House, Cardiff Bay Business Centre, Titan Road, Cardiff, South Glamorgan, CF24 5BS Classification: Cinema Equipment Status: Inactive Positional Accuracy: Manually positioned to the address or location	A8NW (S)	417	-	319946 175918
133	Contemporary Trade Directory Entries Name: Imex World Cargo Ltd Location: Unit 224m,Cardiff Bay Business Centre,Titan Rd, Cardiff, South Glamorgan, CF24 5EJ Classification: Freight Forwarders Status: Inactive Positional Accuracy: Manually positioned to the address or location	A8NW (S)	417	-	319946 175918
133	Contemporary Trade Directory Entries Name: Alexian Imex Location: Forgeside House, Cardiff Bay Business Centre, Forgeside Close, Cardiff, CF24 5FA Classification: Road Haulage Services Status: Active Positional Accuracy: Automatically positioned to the address	A8NW (S)	423	-	319945 175912
133	Contemporary Trade Directory Entries Name: Lewis Site Services Location: Units M321 & M322 Cardiff Workshops, Cardiff, South Glamorgan, CF24 5EJ Classification: Engineers - General Status: Inactive Positional Accuracy: Manually positioned within the geographical locality	A8NW (S)	447	-	319948 175887
134	Contemporary Trade Directory Entries Name: Research & Marketing Location: Unit R01, Cardiff Bay Business Centre, Titan Road, Cardiff, CF24 5EL Classification: Distribution Services Status: Inactive Positional Accuracy: Automatically positioned to the address	A8NW (S)	384	-	319860 175976

Map ID	Details	Quadrant Reference (Compass Direction)	Estimated Distance From Site	Contact	NGR
135	Contemporary Trade Directory Entries Name: Elf Connect Location: Ocean Park House, East Tyndall Street, Cardiff, CF24 5GT Classification: Gas Companies Status: Inactive Positional Accuracy: Automatically positioned to the address	A12SE (SW)	394	-	319652 176158
135	Contemporary Trade Directory Entries Name: Connect Location: Ocean Park House, East Tyndall Street, Cardiff, CF24 5GT Classification: Gas Companies Status: Inactive Positional Accuracy: Automatically positioned to the address	A12SE (SW)	394	-	319652 176158
136	Contemporary Trade Directory Entries Name: Cardiff Eze Clean Location: 5, Tin Street, Cardiff, CF24 0HF Classification: Commercial Cleaning Services Status: Inactive Positional Accuracy: Automatically positioned to the address	A18SW (NW)	394	-	319741 176724
137	Contemporary Trade Directory Entries Name: Ali Baba Shop Location: 94-102, Clifton Street, Cardiff, CF24 1LU Classification: Food Products - Manufacturers Status: Inactive Positional Accuracy: Automatically positioned to the address	A18SW (NW)	425	-	319768 176781
137	Contemporary Trade Directory Entries Name: Cobwood Bros Ltd Location: 50, Clifton Street, Cardiff, South Glamorgan, CF24 1LS Classification: Hardware Status: Inactive Positional Accuracy: Automatically positioned to the address	A18SW (NW)	447	-	319782 176813
137	Contemporary Trade Directory Entries Name: Fabricare Location: 106, Clifton Street, Cardiff, CF24 1LU Classification: Dry Cleaners Status: Active Positional Accuracy: Automatically positioned to the address	A18SW (NW)	462	-	319750 176813
137	Contemporary Trade Directory Entries Name: Davies Decor Location: 109, Clifton Street, Cardiff, CF24 1LU Classification: Painting & Decorating Supplies Status: Inactive Positional Accuracy: Automatically positioned to the address	A18SW (NW)	478	-	319740 176825
137	Contemporary Trade Directory Entries Name: Clifton Trading Co Location: 111-112, Clifton Street, Cardiff, CF24 1LU Classification: Fireplaces & Mantelpieces Status: Inactive Positional Accuracy: Automatically positioned to the address	A18SW (NW)	486	-	319735 176832
138	Contemporary Trade Directory Entries Name: Bespoke Wheels Location: 24, Hinton Street, Cardiff, CF24 2EU Classification: Cycle Accessories, Manufacturers & Wholesalers Status: Inactive Positional Accuracy: Automatically positioned to the address	A14NW (E)	437	-	320488 176422
139	Contemporary Trade Directory Entries Name: K & A Cleaning Ltd Location: 4, Agate Street, Cardiff, CF24 1PF Classification: Commercial Cleaning Services Status: Inactive Positional Accuracy: Automatically positioned to the address	A18SW (N)	445	-	319884 176850
140	Contemporary Trade Directory Entries Name: Bluebay Building Products Location: Unit 51, Portmanmoor Road Industrial Estate, CARDIFF, CF24 5HB Classification: Builders' Merchants Status: Inactive Positional Accuracy: Automatically positioned to the address	A8NE (SE)	446	-	320286 175964

Map ID	Details	Quadrant Reference (Compass Direction)	Estimated Distance From Site	Contact	NGR
140	Contemporary Trade Directory Entries Name: Bluebay Building Products Location: UNIT 51 AND 52, PORTMANMOOR ROAD INDUSTRIAL ESTATE, PORTMANMOOR ROAD, SPLOTT, CARDIFF, CF24 5HB Classification: Concrete Products Status: Active Positional Accuracy: Automatically positioned to the address	A8NE (SE)	447	-	320285 175963
140	Contemporary Trade Directory Entries Name: Bluebay Building Products Location: UNIT 51 AND 52, PORTMANMOOR ROAD INDUSTRIAL ESTATE, PORTMANMOOR ROAD, SPLOTT, CARDIFF, CF24 5HB Classification: Builders' Merchants Status: Active Positional Accuracy: Automatically positioned to the address	A8NE (SE)	447	-	320285 175963
140	Contemporary Trade Directory Entries Name: Airpro Systems Location: Unit 91, Portmanmoor Rd Ind Est, Cardiff, South Glamorgan, CF24 5HB Classification: Air Conditioning & Refrigeration Contractors Status: Inactive Positional Accuracy: Manually positioned to the address or location	A8NE (SE)	493	-	320314 175927
140	Contemporary Trade Directory Entries Name: Southwales Saab Specialist Ltd Location: 91 Portmanmoor Rd Ind Est, Cardiff, South Glamorgan, CF24 5HB Classification: Garage Services Status: Inactive Positional Accuracy: Manually positioned to the address or location	A8NE (SE)	493	-	320314 175927
140	Contemporary Trade Directory Entries Name: Product Development Corporation Location: Unit 88, Portmanmoor Road Industrial Estate, Cardiff, South Glamorgan, CF24 5HA Classification: Distribution Services Status: Inactive Positional Accuracy: Automatically positioned to the address	A8NE (SE)	523	-	320325 175898
140	Contemporary Trade Directory Entries Name: Nrwltd Location: Unit 89, Portmanmoor Road Industrial Estate, Cardiff, South Glamorgan, CF24 5HB Classification: Air Conditioning & Refrigeration Contractors Status: Inactive Positional Accuracy: Automatically positioned to the address	A8NE (SE)	525	-	320338 175905
141	Contemporary Trade Directory Entries Name: S S Electronics Ltd Location: SPLOTT, CARDIFF, CF24 5BS Classification: Electronic Component Manufacturers & Distributors Status: Active Positional Accuracy: Automatically positioned to the address	A8NW (S)	449	-	319891 175896
141	Contemporary Trade Directory Entries Name: Niva International Uk Ltd Location: Unit 108, Titan House, Cardiff Bay Business Centre, Lewis Road, Cardiff, South Glamorgan, CF24 5BS Classification: Scrap Metal Merchants Status: Inactive Positional Accuracy: Manually positioned to the address or location	A8NW (S)	449	-	319891 175896
141	Contemporary Trade Directory Entries Name: S D Products Ltd Location: Titan House, Cardiff Bay Business Centre, Titan Road, Cardiff, South Glamorgan, CF24 5BS Classification: Cladding Suppliers & Installers Status: Inactive Positional Accuracy: Manually positioned to the address or location	A8NW (S)	449	-	319891 175897
141	Contemporary Trade Directory Entries Name: Niva International Location: Titan House, Cardiff Bay Business Centre, Titan Road, Cardiff, CF24 5BS Classification: Scrap Metal Merchants Status: Inactive Positional Accuracy: Automatically positioned to the address	A8NW (S)	449	-	319891 175897
141	Contemporary Trade Directory Entries Name: N 1 Print Ltd Location: Titan House, Cardiff Bay Business Centre, Titan Rd, Cardiff, South Glamorgan, CF24 5BS Classification: Printers Status: Inactive Positional Accuracy: Manually positioned to the address or location	A8NW (S)	451	-	319895 175893

Map ID	Details	Quadrant Reference (Compass Direction)	Estimated Distance From Site	Contact	NGR
142	Contemporary Trade Directory Entries Name: Windowbuild Location: 55-56, Lewis Road, Cardiff, CF24 5EB Classification: Window Frame Manufacturers Status: Inactive Positional Accuracy: Automatically positioned to the address	A8NE (S)	450	-	320180 175912
143	Contemporary Trade Directory Entries Name: R.B.G. Main Distributor Location: The Gas Yard, Lewis Rd, East Moors Indust Est, Splott, Cardiff, South Glamorgan, CF24 5EB Classification: Gas Suppliers Status: Inactive Positional Accuracy: Manually positioned within the geographical locality	A12SE (SW)	455	-	319650 176048
143	Contemporary Trade Directory Entries Name: Coatings Direct Location: Unit 16, Swift Business Centre, East Moors Industrial Estate, Keen Road, CARDIFF, CF24 5JR Classification: Car Paint & Lacquer Manufacturers & Suppliers Status: Active Positional Accuracy: Automatically positioned to the address	A12SE (SW)	464	-	319620 176074
143	Contemporary Trade Directory Entries Name: The Ceramic Tile Warehouse Location: OCEAN WAY, SPLOTT, CARDIFF, CF24 5HF Classification: Ceramic Manufacturers, Supplies & Services Status: Active Positional Accuracy: Automatically positioned to the address	A12SE (SW)	468	-	319626 176057
143	Contemporary Trade Directory Entries Name: M H Automation International Ltd Location: Unit 14-15, Swift Business Centre, East Moors Industrial Estate, Keen Road, Cardiff, CF24 5JR Classification: Electrical Engineers Status: Active Positional Accuracy: Automatically positioned to the address	A12SE (SW)	471	-	319635 176042
143	Contemporary Trade Directory Entries Name: Modplan (Wales) Ltd Location: Unit 13, Swift Business Centre, East Moors Industrial Estate, Keen Road, Cardiff, CF24 5JR Classification: PVC-U Products - Manufacturers & Suppliers Status: Inactive Positional Accuracy: Automatically positioned to the address	A7NE (SW)	473	-	319638 176035
144	Contemporary Trade Directory Entries Name: Moorland Environmental Ltd Location: Unit 43, Portmanmoor Road Industrial Estate, CARDIFF, CF24 5HB Classification: Waste Disposal Services Status: Active Positional Accuracy: Automatically positioned to the address	A14SW (SE)	457	-	320451 176125
144	Contemporary Trade Directory Entries Name: Capital Trade Finishings Location: Unit 44, Portmanmoor Rd Ind Est, Cardiff, South Glamorgan, CF24 5HB Classification: Print Finishers Status: Inactive Positional Accuracy: Manually positioned to the address or location	A14SW (SE)	471	-	320467 176125
144	Contemporary Trade Directory Entries Name: Cardiff Joinery Ltd Location: Unit 46, Portmanmoor Rd Ind Est, Cardiff, South Glamorgan, CF24 5HB Classification: Joinery Manufacturers Status: Inactive Positional Accuracy: Manually positioned to the address or location	A14SW (SE)	495	-	320496 176130
145	Contemporary Trade Directory Entries Name: Western Automation Location: Unit 18, Swift Business Centre, East Moors Industrial Estate, Keen Road, Cardiff, CF24 5JR Classification: Air Conditioning & Refrigeration Contractors Status: Inactive Positional Accuracy: Automatically positioned to the address	A12SE (SW)	466	-	319605 176095
145	Contemporary Trade Directory Entries Name: Universal Hose & Couplings Ltd Location: Unit 18, Swift Business Centre, East Moors Industrial Estate, Keen Road, Cardiff, CF24 5JR Classification: Hose, Tubing & Fittings Status: Inactive Positional Accuracy: Automatically positioned to the address	A12SE (SW)	466	-	319605 176095

Map ID	Details	Quadrant Reference (Compass Direction)	Estimated Distance From Site	Contact	NGR
146	Contemporary Trade Directory Entries Name: P C Motors Location: Farmville Road, Cardiff, CF24 2JN Classification: Garage Services Status: Inactive Positional Accuracy: Automatically positioned to the address	A14NW (NE)	477	-	320458 176626
147	Contemporary Trade Directory Entries Name: Waregrain Group Location: Unit 100, Portmanmoor Road Industrial Estate, Cardiff, CF24 5HB Classification: Car Paint & Lacquer Manufacturers & Suppliers Status: Active Positional Accuracy: Automatically positioned to the address	A8NE (SE)	479	-	320247 175906
147	Contemporary Trade Directory Entries Name: Cheap Print House Ltd Location: Cheap Print House Ltd Unit 101, Portmanmoor Road Industrial Estate, Portmanmoor Road, Cardiff, CF24 5HB Classification: Printers Status: Inactive Positional Accuracy: Automatically positioned to the address	A8NE (SE)	480	-	320261 175911
147	Contemporary Trade Directory Entries Name: D M C Accident & Custom Bodyshop Location: Unit 99, Portmanmoor Road Industrial Estate, Cardiff, CF24 5HB Classification: Car Body Repairs Status: Inactive Positional Accuracy: Automatically positioned to the address	A8NE (SE)	480	-	320230 175897
147	Contemporary Trade Directory Entries Name: Drive Safe Car Phone Installation Location: Unit 101, Portmanmoor Rd Ind Est, Cardiff, South Glamorgan, CF24 5HB Classification: Car Kit Assemblers Status: Inactive Positional Accuracy: Manually positioned to the address or location	A8NE (SE)	480	-	320260 175911
147	Contemporary Trade Directory Entries Name: City Electro Diesel Location: Unit 98, Portmanmoor Road Industrial Estate, Cardiff, CF24 5HB Classification: Garage Services Status: Inactive Positional Accuracy: Automatically positioned to the address	A8NE (SE)	490	-	320226 175885
148	Contemporary Trade Directory Entries Name: Topaz Tyre Services Location: 2a, Topaz Street, Cardiff, CF24 1PH Classification: Tyre Dealers Status: Inactive Positional Accuracy: Automatically positioned to the address	A18SW (NW)	490	-	319774 176858
148	Contemporary Trade Directory Entries Name: Topaz Tyre Services Ltd Location: 2A, TOPAZ STREET, ADAMSDOWN, CARDIFF, CF24 1PH Classification: Tyre Dealers Status: Active Positional Accuracy: Automatically positioned to the address	A18SW (NW)	490	-	319774 176858
148	Contemporary Trade Directory Entries Name: Cardiff Lock & Safe Co Ltd Location: 39, Clifton Street, Cardiff, CF24 1LR Classification: Safes & Vaults - Suppliers & Installers Status: Inactive Positional Accuracy: Automatically positioned to the address	A18SW (NW)	517	-	319743 176872
149	Contemporary Trade Directory Entries Name: Amazon Cleaning Location: 51, Pearl Street, Cardiff, CF24 1PJ Classification: Carpet, Curtain & Upholstery Cleaners Status: Inactive Positional Accuracy: Automatically positioned to the address	A18SW (N)	492	-	319974 176908
150	Contemporary Trade Directory Entries Name: Eclipse Garage Location: Eclipse Street, Cardiff, CF24 0JE Classification: Garage Services Status: Inactive Positional Accuracy: Automatically positioned to the address	A12NE (NW)	497	-	319538 176635

Map ID	Details	Quadrant Reference (Compass Direction)	Estimated Distance From Site	Contact	NGR
151	Contemporary Trade Directory Entries Name: Chipsaway Location: 35, Coveny Street, Cardiff, CF24 2NN Classification: Car Body Repairs Status: Inactive Positional Accuracy: Automatically positioned to the address	A18SE (NE)	512	-	320294 176826
152	Contemporary Trade Directory Entries Name: United Packaging Location: 12, Lead Street, Cardiff, CF24 0LJ Classification: Packaging Materials Manufacturers & Suppliers Status: Active Positional Accuracy: Automatically positioned to the address	A18SW (NW)	513	-	319707 176845
153	Contemporary Trade Directory Entries Name: Ready Mixed Concrete (Wales) Ltd Location: 1, East Tyndall Street, Cardiff, CF24 5EY Classification: Concrete & Mortar Ready Mixed Status: Inactive Positional Accuracy: Automatically positioned to the address	A12SE (W)	514	-	319508 176170
154	Contemporary Trade Directory Entries Name: Princes Location: Unit 72, Portmanmoor Road Industrial Estate, Cardiff, CF24 5HB Classification: Soft Drinks - Manufacturers Status: Active Positional Accuracy: Automatically positioned to the address	A8NE (S)	521	-	320079 175814
155	Contemporary Trade Directory Entries Name: Lpg Vision (Uk) Ltd Location: Unit 95-97, Portmanmoor Rd Ind Est, Ocean Way, Cardiff, South Glamorgan, CF24 5HB Classification: Autogas Suppliers & Installers Status: Inactive Positional Accuracy: Manually positioned to the address or location	A8NE (S)	521	-	320225 175852
155	Contemporary Trade Directory Entries Name: Acis Location: Unit 95-96, Portmanmoor Road Industrial Estate, Cardiff, CF24 5HB Classification: Bus & Coach Operators & Stations Status: Inactive Positional Accuracy: Automatically positioned to the address	A8NE (S)	521	-	320226 175852
155	Contemporary Trade Directory Entries Name: Deere Print Finishing Location: Unit 71, Portmanmoor Road Industrial Estate, Cardiff, CF24 5HB Classification: Print Finishers Status: Inactive Positional Accuracy: Automatically positioned to the address	A8NE (S)	525	-	320183 175834
155	Contemporary Trade Directory Entries Name: Ace Refrigeration Location: Unit 94, Portmanmoor Road Industrial Estate, Cardiff, CF24 5HB Classification: Air Conditioning & Refrigeration Contractors Status: Inactive Positional Accuracy: Automatically positioned to the address	A8NE (S)	539	-	320233 175836
156	Contemporary Trade Directory Entries Name: G I A Office Furniture Location: Unit 104, Portmanmoor Road Industrial Estate, Cardiff, South Glamorgan, CF24 5HB Classification: Office Furniture & Equipment Status: Inactive Positional Accuracy: Automatically positioned to the address	A8NE (SE)	533	-	320271 175857
156	Contemporary Trade Directory Entries Name: Southwest Reprographic Sales Location: Unit 86, Portmanmoor Road Industrial Estate, Cardiff, CF24 5HB Classification: Printing Equipment Manufacturers Status: Inactive Positional Accuracy: Automatically positioned to the address	A8NE (SE)	534	-	320290 175866
156	Contemporary Trade Directory Entries Name: R G Printing Co Ltd Location: Unit 86, Portmanmoor Road Industrial Estate, Cardiff, CF24 5HB Classification: Printers Status: Inactive Positional Accuracy: Automatically positioned to the address	A8NE (SE)	534	-	320290 175866

Map ID	Details	Quadrant Reference (Compass Direction)	Estimated Distance From Site	Contact	NGR
156	Contemporary Trade Directory Entries Name: Enerjen Future Fuels Location: Unit 86, Portmanmoor Road Industrial Estate, Cardiff, CF24 5HB Classification: Garage Services Status: Inactive Positional Accuracy: Automatically positioned to the address	A8NE (SE)	534	-	320290 175866
156	Contemporary Trade Directory Entries Name: R S C Spares Location: Unit 86, Portmanmoor Road Industrial Estate, Cardiff, CF24 5HB Classification: Air Conditioning Equipment & Systems Status: Active Positional Accuracy: Automatically positioned to the address	A8NE (SE)	534	-	320290 175866
156	Contemporary Trade Directory Entries Name: Simple Gas Motor Co Location: Unit 105, Portmanmoor Road Industrial Estate, Cardiff, CF24 5HB Classification: Garage Services Status: Inactive Positional Accuracy: Automatically positioned to the address	A8NE (SE)	544	-	320269 175844
156	Contemporary Trade Directory Entries Name: Tubrofix Ltd Location: Unit 105, Portmanmoor Road Industrial Estate, Cardiff, CF24 5HB Classification: Builders' Merchants Status: Inactive Positional Accuracy: Automatically positioned to the address	A8NE (SE)	544	-	320270 175845
156	Contemporary Trade Directory Entries Name: A Class Location: Unit 105, Portmanmoor Road Industrial Estate, Cardiff, CF24 5HB Classification: Mot Testing Centres Status: Inactive Positional Accuracy: Automatically positioned to the address	A8NE (SE)	544	-	320270 175845
156	Contemporary Trade Directory Entries Name: Eclipse Optical Laboratory Location: Unit 93, Portmanmoor Road Industrial Estate, Cardiff, South Glamorgan, CF24 5HB Classification: Optical Goods - Manufacturers Status: Inactive Positional Accuracy: Automatically positioned to the address	A8NE (S)	551	-	320238 175824
156	Contemporary Trade Directory Entries Name: Psitronics Ltd Location: Unit 106, Portmanmoor Road Industrial Estate, Cardiff, CF24 5HB Classification: Electrical Engineers Status: Inactive Positional Accuracy: Automatically positioned to the address	A8NE (SE)	555	-	320273 175834
156	Contemporary Trade Directory Entries Name: Product Development Corporation Location: Unit 106, Portmanmoor Road Industrial Estate, Cardiff, South Glamorgan, CF24 5HB Classification: Distribution Services Status: Inactive Positional Accuracy: Automatically positioned to the address	A8NE (SE)	555	-	320273 175834
156	Contemporary Trade Directory Entries Name: Product Development Corporation Location: Unit 106, Portmanmoor Road Industrial Estate, Cardiff, South Glamorgan, CF24 5HB Classification: Distribution Services Status: Inactive Positional Accuracy: Automatically positioned to the address	A8NE (SE)	555	-	320273 175834
156	Contemporary Trade Directory Entries Name: Total Worxshop Supplies Ltd Location: Unit 83, Portmanmoor Road Industrial Estate, Cardiff, CF24 5HB Classification: Engineering Materials Status: Inactive Positional Accuracy: Automatically positioned to the address	A8NE (SE)	565	-	320285 175829
156	Contemporary Trade Directory Entries Name: Dazzle Cleaning Services Cardiff Ltd Location: Unit 82, Portmanmoor Road Industrial Estate, Cardiff, CF24 5HB Classification: Commercial Cleaning Services Status: Active Positional Accuracy: Automatically positioned to the address	A8NE (SE)	579	-	320289 175815

Map ID	Details	Quadrant Reference (Compass Direction)	Estimated Distance From Site	Contact	NGR
156	Contemporary Trade Directory Entries Name: Economatix Industrial Ltd Location: Unit 82, Portmanmoor Road Industrial Estate, Cardiff, CF24 5HB Classification: Air Compressors Status: Inactive Positional Accuracy: Automatically positioned to the address	A8NE (SE)	579	-	320289 175816
157	Contemporary Trade Directory Entries Name: M O T Cardiff Ltd Location: Unit 4, Guest Road, Cardiff, CF24 5JS Classification: Garage Services Status: Active Positional Accuracy: Automatically positioned to the address	A8NW (S)	537	-	319977 175794
157	Contemporary Trade Directory Entries Name: Carfix Ltd Location: Unit 3, Guest Road, Cardiff, South Glamorgan, CF24 5JS Classification: Car Customisation & Conversion Specialists Status: Inactive Positional Accuracy: Automatically positioned to the address	A8NW (S)	550	-	319984 175781
157	Contemporary Trade Directory Entries Name: Colourcraft (Western) Ltd Location: Unit 2, Guest Road, Cardiff, CF24 5JS Classification: Printers Status: Inactive Positional Accuracy: Automatically positioned to the address	A8NW (S)	566	-	319990 175764
157	Contemporary Trade Directory Entries Name: Marquette Metal Recycling Ltd Location: EAST MOORS INDUSTRIAL ESTATE, GUEST ROAD, SPLOTT, CARDIFF, CF24 5JS Classification: Scrap Metal Merchants Status: Active Positional Accuracy: Automatically positioned to the address	A8NW (S)	567	-	319989 175764
158	Contemporary Trade Directory Entries Name: Wallpaper World Location: 33-35, Clifton Street, Cardiff, CF24 1LR Classification: Wallpapers & Wall Coverings Status: Inactive Positional Accuracy: Automatically positioned to the address	A18SW (NW)	540	-	319738 176895
158	Contemporary Trade Directory Entries Name: Cardiff Super Cleaning Services Location: 35 Clifton St, Cardiff, South Glamorgan, CF24 1LR Classification: Cleaning Services - Domestic Status: Inactive Positional Accuracy: Manually positioned to the address or location	A18SW (NW)	540	-	319738 176895
158	Contemporary Trade Directory Entries Name: Mimi Alterations & Ironing Location: 121, Clifton Street, Cardiff, CF24 1LW Classification: Laundries & Launderettes Status: Inactive Positional Accuracy: Automatically positioned to the address	A18SW (NW)	552	-	319699 176888
158	Contemporary Trade Directory Entries Name: Marbleina Location: 122, Clifton Street, Cardiff, South Glamorgan, CF24 1LW Classification: Fireplaces & Mantelpieces Status: Inactive Positional Accuracy: Automatically positioned to the address	A18SW (NW)	558	-	319695 176892
159	Contemporary Trade Directory Entries Name: M S S Facilities Services Ltd Location: Trefor House, Galdames Place, Cardiff, CF24 5RE Classification: Commercial Cleaning Services Status: Active Positional Accuracy: Automatically positioned to the address	A8NW (S)	551	-	319890 175792
160	Contemporary Trade Directory Entries Name: Rentokil Pest Control Location: Unit 36, Portmanmoor Road Industrial Estate, Cardiff, CF24 5HB Classification: Pest & Vermin Control Status: Inactive Positional Accuracy: Automatically positioned to the address	A9NW (SE)	570	-	320428 175916

Map ID	Details	Quadrant Reference (Compass Direction)	Estimated Distance From Site	Contact	NGR
161	Contemporary Trade Directory Entries Name: Tileclick Location: Unit 6, Galdames Place, Cardiff, South Glamorgan, CF24 5PE Classification: Ceramic Manufacturers, Supplies & Services Status: Inactive Positional Accuracy: Manually positioned within the geographical locality	A8NW (S)	578	-	319826 175781
162	Contemporary Trade Directory Entries Name: Mr Garibs Location: 125, Clifton Street, Cardiff, CF24 1LX Classification: Hardware Status: Inactive Positional Accuracy: Automatically positioned to the address	A18SW (NW)	585	-	319680 176914
162	Contemporary Trade Directory Entries Name: W R P Location: 129, Clifton Street, Cardiff, CF24 1LX Classification: Jewellery Manufacturers & Repairers Status: Inactive Positional Accuracy: Automatically positioned to the address	A17SE (NW)	609	-	319666 176933
162	Contemporary Trade Directory Entries Name: W J Harris Location: 129, Clifton Street, Cardiff, CF24 1LX Classification: Jewellery Manufacturers & Repairers Status: Inactive Positional Accuracy: Automatically positioned to the address	A17SE (NW)	609	-	319666 176933
163	Contemporary Trade Directory Entries Name: D Evans Location: Rear Of, 72, Cecil Street, Cardiff, CF24 1NW Classification: Garage Services Status: Inactive Positional Accuracy: Automatically positioned to the address	A18SW (N)	592	-	319988 177008
163	Contemporary Trade Directory Entries Name: Fern Design & Print Location: 69, Cecil Street, Cardiff, CF24 1NW Classification: Printers Status: Inactive Positional Accuracy: Automatically positioned to the address	A18SE (N)	616	-	320021 177031
164	Contemporary Trade Directory Entries Name: Autocare Location: Star Street, Cardiff, CF24 0JY Classification: Garage Services Status: Active Positional Accuracy: Automatically positioned to the address	A17SE (NW)	602	-	319565 176846
165	Contemporary Trade Directory Entries Name: Kings Location: The Old Church, Adamsdown Square, Cardiff, CF24 0EZ Classification: Fireplaces & Mantelpieces Status: Inactive Positional Accuracy: Automatically positioned to the address	A12NE (W)	602	-	319370 176400
166	Contemporary Trade Directory Entries Name: L D P Services Location: UNIT 2, PARKLANDS INDUSTRIAL ESTATE, EAST MOORS ROAD, SPLOTT, CARDIFF, CF24 5JP Classification: Distribution Services Status: Active Positional Accuracy: Automatically positioned to the address	A12SE (SW)	603	-	319455 176080
166	Contemporary Trade Directory Entries Name: Aqua Air Jetting Equipment Location: Unit 1, Parklands Industrial Estate, East Moors Road, Cardiff, CF24 5JP Classification: Vacuum Cleaners, Industrial & Commercial - Manufacturers & Distributors Status: Active Positional Accuracy: Automatically positioned to the address	A12SE (SW)	611	-	319445 176082
166	Contemporary Trade Directory Entries Name: Lloyds Location: Unit 1/2, Parklands Industrial Estate, East Moors Road, Cardiff, CF24 5EP Classification: Car Body Repairs Status: Inactive Positional Accuracy: Automatically positioned to the address	A12SE (SW)	611	-	319445 176082

Map ID	Details	Quadrant Reference (Compass Direction)	Estimated Distance From Site	Contact	NGR
166	Contemporary Trade Directory Entries Name: Pb Wholesale Location: Unit 1, Parklands Industrial Estate, East Moors Road, Cardiff, South Glamorgan, CF24 5JP Classification: Toiletries Status: Inactive Positional Accuracy: Manually positioned to the address or location	A12SE (SW)	611	-	319445 176082
166	Contemporary Trade Directory Entries Name: Majic Paints Ltd Location: Unit 7, Parklands Industrial Estate, East Moors Road, Cardiff, CF24 5JP Classification: Car Paint & Lacquer Manufacturers & Suppliers Status: Inactive Positional Accuracy: Automatically positioned to the address	A12SE (SW)	617	-	319456 176053
166	Contemporary Trade Directory Entries Name: Bosch Rexroth Location: Unit 8, Parklands Industrial Estate, East Moors Road, Cardiff, CF24 5JP Classification: Hydraulic Engineers Status: Inactive Positional Accuracy: Automatically positioned to the address	A12SE (SW)	617	-	319456 176053
167	Contemporary Trade Directory Entries Name: Cardiff Ford & Diesel Specialists Location: Star St, Cardiff, South Glamorgan, CF24 0JY Classification: Garage Services Status: Inactive Positional Accuracy: Manually positioned within the geographical locality	A17SE (NW)	615	-	319515 176811
167	Contemporary Trade Directory Entries Name: System Street Mot Station Location: 64, System Street, Cardiff, CF24 0JH Classification: Mot Testing Centres Status: Inactive Positional Accuracy: Automatically positioned to the address	A17SE (NW)	664	-	319477 176841
168	Contemporary Trade Directory Entries Name: Longlife Exhausts Location: Unit 7, Denvale Trade Pk, Galdames Pl, Cardiff, South Glamorgan, CF24 5PF Classification: Exhaust & Shock Absorber Centres Status: Inactive Positional Accuracy: Manually positioned to the address or location	A8NW (S)	620	-	319936 175714
168	Contemporary Trade Directory Entries Name: Longlife Exhausts Location: Unit 7, Denvale Trade Pk, Galdames Pl, Cardiff, South Glamorgan, CF24 5PF Classification: Exhaust System Manufacturers & Wholesalers Status: Inactive Positional Accuracy: Manually positioned to the address or location	A8NW (S)	620	-	319936 175714
168	Contemporary Trade Directory Entries Name: Jewson Location: Regents Trade Park Unit 10, Ocean Park, Cardiff, South Glamorgan, CF24 5PF Classification: Builders' Merchants Status: Inactive Positional Accuracy: Manually positioned within the geographical locality	A8NW (S)	622	-	319938 175712
169	Contemporary Trade Directory Entries Name: Air Products Plc Location: Shearwater House, Ocean Way, Cardiff, CF24 5TF Classification: Gas Suppliers Status: Inactive Positional Accuracy: Automatically positioned to the address	A8NW (SW)	622	-	319708 175785
169	Contemporary Trade Directory Entries Name: Toshiba Imaging Solutions Location: Ocean Way, Cardiff, CF24 5HF Classification: Photocopiers Status: Inactive Positional Accuracy: Automatically positioned to the address	A8NW (SW)	622	-	319708 175785
169	Contemporary Trade Directory Entries Name: Tolkien Duckworth Installation Location: Suite 12 Techno Centre, Beignon Clo, Ocean Way, Cardiff, South Glamorgan, CF24 5HF Classification: Air Conditioning & Refrigeration Contractors Status: Inactive Positional Accuracy: Manually positioned to the address or location	A8NW (SW)	623	-	319708 175784

Map ID	Details	Quadrant Reference (Compass Direction)	Estimated Distance From Site	Contact	NGR
169	Contemporary Trade Directory Entries Name: Envirocraft Waste Solutions Location: Collivaud Place, Cardiff, South Glamorgan, CF24 5PD Classification: Recycling Services Status: Active Positional Accuracy: Manually positioned to the road within the address or location	A8NW (SW)	650	-	319725 175745
169	Contemporary Trade Directory Entries Name: King David Tyres Location: Collivaud House, Collivaud Place, Cardiff, CF24 5PD Classification: Tyre Dealers Status: Active Positional Accuracy: Automatically positioned to the address	A8NW (SW)	653	-	319709 175749
170	Contemporary Trade Directory Entries Name: A1 Autogas Systems Location: 95-97 Ocean Way, Cardiff, South Glamorgan, CF24 5HF Classification: Autogas Suppliers & Installers Status: Inactive Positional Accuracy: Manually positioned to the road within the address or location	A7NE (SW)	623	-	319583 175874
170	Contemporary Trade Directory Entries Name: Machine Electrics Ltd Location: Unit 6/8, East Moors Road, Cardiff, South Glamorgan, CF24 5ES Classification: Fork Lift Trucks Status: Inactive Positional Accuracy: Automatically positioned to the address	A7NE (SW)	672	-	319545 175842
170	Contemporary Trade Directory Entries Name: Quickfix Location: Unit 14, The Timber Yard, East Moors Road, Cardiff, South Glamorgan, CF24 5EE Classification: Nuts, Bolts & Fixings Status: Inactive Positional Accuracy: Automatically positioned to the address	A7NE (SW)	687	-	319517 175848
171	Contemporary Trade Directory Entries Name: The Westdale Press Location: Unit 70, Portmanmoor Road Industrial Estate, CARDIFF, CF24 5HB Classification: Printers Status: Inactive Positional Accuracy: Automatically positioned to the address	A8NE (S)	625	-	320222 175742
172	Contemporary Trade Directory Entries Name: S I G Construction Accessories Location: Unit 1B, Ocean Way, Cardiff, CF24 5HF Classification: Builders' Merchants Status: Active Positional Accuracy: Automatically positioned to the address	A7NE (SW)	632	-	319525 175921
173	Contemporary Trade Directory Entries Name: Zeon Europe G M B H Location: Scott Court 2a, Ocean Way, Cardiff, South Glamorgan, CF24 5HF Classification: Chemicals - Distributors & Wholesalers Status: Inactive Positional Accuracy: Automatically positioned to the address	A7NE (SW)	636	-	319461 176003
173	Contemporary Trade Directory Entries Name: Zeon Europe GmbH UK Branch Location: Scott Court, 2a Ocean Way, Cardiff, South Glamorgan, CF24 5HF Classification: Rubber & Plastic Products - Manufacturers Status: Inactive Positional Accuracy: Automatically positioned to the address	A7NE (SW)	636	-	319461 176003
174	Contemporary Trade Directory Entries Name: Briggs Equipment UK Ltd Location: Ocean Way, Cardiff, CF24 5BH Classification: Fork Lift Trucks Status: Inactive Positional Accuracy: Automatically positioned to the address	A8NW (S)	636	-	319767 175741
175	Contemporary Trade Directory Entries Name: The Fireplace Store Ltd Location: Unit 3, Denvale Trade Park, Galdames Place, CARDIFF, CF24 5PF Classification: Fireplaces & Mantelpieces Status: Inactive Positional Accuracy: Automatically positioned to the address	A8NW (S)	637	-	319872 175708

Map ID	Details	Quadrant Reference (Compass Direction)	Estimated Distance From Site	Contact	NGR
176	Contemporary Trade Directory Entries Name: Screwfix Location: East Moors Road, Ocean Way, Cardiff, South Glamorgan, CF24 5TG Classification: Builders' Merchants Status: Active Positional Accuracy: Manually positioned to the address or location	A7NE (SW)	648	-	319621 175810
176	Contemporary Trade Directory Entries Name: Refrigeration Wales Ltd Location: Unit 13, The Timber Yard, East Moors Road, Cardiff, CF24 5EE Classification: Air Conditioning & Refrigeration Contractors Status: Inactive Positional Accuracy: Automatically positioned to the address	A7NE (SW)	671	-	319598 175798
176	Contemporary Trade Directory Entries Name: Minuteman Press Location: UNIT 14, THE TIMBER YARD, EAST MOORS ROAD, SLOTT, CARDIFF, CF24 5EE Classification: Printers Status: Active Positional Accuracy: Automatically positioned to the address	A7NE (SW)	674	-	319602 175791
176	Contemporary Trade Directory Entries Name: Shess Location: The Timber Yard, East Moors Rd, Cardiff, South Glamorgan, CF24 5EE Classification: Food Products - Manufacturers Status: Inactive Positional Accuracy: Automatically positioned to the address	A7NE (SW)	690	-	319559 175805
176	Contemporary Trade Directory Entries Name: New Image Upvc Ltd Location: Unit 16, The Timber Yard, East Moors Road, Cardiff, CF24 5EE Classification: PVC-U Products - Manufacturers & Suppliers Status: Inactive Positional Accuracy: Automatically positioned to the address	A7NE (SW)	716	-	319555 175774
177	Contemporary Trade Directory Entries Name: Fashcom Location: 135-137, Clifton Street, Cardiff, CF24 1LY Classification: Bags, Belts & Accessories - Manufacturers & Suppliers Status: Inactive Positional Accuracy: Automatically positioned to the address	A17SE (NW)	650	-	319650 176972
177	Contemporary Trade Directory Entries Name: Bucket & Mops Ltd Location: First Floor, 17-18 Clifton St, Cardiff, South Glamorgan, CF24 1PX Classification: Cleaning Services - Domestic Status: Inactive Positional Accuracy: Manually positioned to the address or location	A17SE (NW)	656	-	319672 176992
178	Contemporary Trade Directory Entries Name: Travis Perkins Location: EAST BAY CLOSE, BUTETOWN, CARDIFF, CF10 4SF Classification: Builders' Merchants Status: Active Positional Accuracy: Automatically positioned to the address	A12SW (W)	683	-	319320 176190
178	Contemporary Trade Directory Entries Name: Benchmarx Kitchen & Joinery Location: EAST BAY CLOSE, BUTETOWN, CARDIFF, CF10 4SF Classification: Builders' Merchants Status: Active Positional Accuracy: Automatically positioned to the address	A12SW (W)	683	-	319320 176190
179	Contemporary Trade Directory Entries Name: Huntleigh Healthcare Location: 35, Portmanmoor Road Industrial Estate, Cardiff, CF24 5HN Classification: Medical Equipment Manufacturers Status: Inactive Positional Accuracy: Automatically positioned to the address	A9NW (SE)	693	-	320549 175862
179	Contemporary Trade Directory Entries Name: Huntleigh Healthcare Ltd Location: 35, Portmanmoor Road Industrial Estate, Cardiff, CF24 5HN Classification: Medical Equipment Manufacturers Status: Inactive Positional Accuracy: Automatically positioned to the address	A9NW (SE)	693	-	320549 175862

Map ID	Details	Quadrant Reference (Compass Direction)	Estimated Distance From Site	Contact	NGR
180	Contemporary Trade Directory Entries Name: Decor Fit Location: UNIT 15, NEPTUNE COURT, VANGUARD WAY, SPLOTT, CARDIFF, CF24 5PJ Classification: Blinds, Awnings & Canopies Status: Inactive Positional Accuracy: Automatically positioned to the address	A8SE (S)	696	-	320059 175636
180	Contemporary Trade Directory Entries Name: X - S T K Location: Neptune Point 2, Vanguard Way, Cardiff, South Glamorgan, CF24 5PG Classification: Electronic Component Manufacturers & Distributors Status: Inactive Positional Accuracy: Automatically positioned to the address	A8SE (S)	736	-	320079 175598
181	Contemporary Trade Directory Entries Name: A P Green Energy Solutions Ltd Location: Unit 4 Seawall Court, Seawall Road, Cardiff, South Glamorgan, CF24 5TH Classification: Electricity Generating & Distributing Equipment Status: Inactive Positional Accuracy: Automatically positioned to the address	A14NE (E)	700	-	320750 176448
181	Contemporary Trade Directory Entries Name: Carrington Wire Location: Seawall Road, Cardiff, CF24 5TH Classification: Wire Products - Manufacturers Status: Inactive Positional Accuracy: Automatically positioned to the address	A14NE (E)	707	-	320759 176418
181	Contemporary Trade Directory Entries Name: Torque Motors Location: Seawall Road, CARDIFF, CF24 5TH Classification: Mot Testing Centres Status: Active Positional Accuracy: Automatically positioned to the address	A14NE (E)	715	-	320767 176412
181	Contemporary Trade Directory Entries Name: Conway Tolhurst Ltd Location: Seawall Road, Cardiff, CF24 5XE Classification: Sheet Metal Work Status: Inactive Positional Accuracy: Automatically positioned to the address	A14NE (E)	727	-	320777 176441
181	Contemporary Trade Directory Entries Name: B S P Sales Centre Ltd Location: UNIT 5, SEAWALL COURT, SEAWALL ROAD, SPLOTT, CARDIFF, CF24 5PQ Classification: Pneumatic Systems & Equipment Status: Active Positional Accuracy: Automatically positioned to the address	A14NE (E)	730	-	320780 176442
181	Contemporary Trade Directory Entries Name: Knight Precision Tooling Location: Unit 84 Seawall Road, Cardiff, South Glamorgan, CF24 5TH Classification: Precision Engineers Status: Active Positional Accuracy: Manually positioned to the address or location	A14NE (E)	776	-	320826 176447
182	Contemporary Trade Directory Entries Name: Glamorgan White Lining Location: Seawall Road, Cardiff, CF24 5TH Classification: Road Marking & Surfacing Equipment & Material Manufacturers Status: Inactive Positional Accuracy: Automatically positioned to the address	A14SE (E)	705	-	320758 176356
183	Contemporary Trade Directory Entries Name: Print Partnership Location: Unit 11, Pacific Business Park, Pacific Road, Cardiff, CF24 5HJ Classification: Copying & Duplicating Services Status: Inactive Positional Accuracy: Automatically positioned to the address	A9NW (SE)	709	-	320602 175899
183	Contemporary Trade Directory Entries Name: Print Partnership Reprographics Ltd Location: UNIT 11, PACIFIC BUSINESS PARK, PACIFIC ROAD, SPLOTT, CARDIFF, CF24 5HJ Classification: Copying & Duplicating Services Status: Active Positional Accuracy: Automatically positioned to the address	A9NW (SE)	713	-	320620 175915

Map ID	Details	Quadrant Reference (Compass Direction)	Estimated Distance From Site	Contact	NGR
183	Contemporary Trade Directory Entries Name: Print Partnership Location: Unit 11, Pacific Business Park, Pacific Road, Cardiff, CF24 5HJ Classification: Printers Status: Inactive Positional Accuracy: Automatically positioned to the address	A9NW (SE)	713	-	320620 175915
183	Contemporary Trade Directory Entries Name: Quality Floorcare Ltd Location: Unit 9, Pacific Business Park, Pacific Road, Cardiff, CF24 5HJ Classification: Carpet, Curtain & Upholstery Cleaners Status: Inactive Positional Accuracy: Automatically positioned to the address	A9NW (SE)	713	-	320603 175894
184	Contemporary Trade Directory Entries Name: Charles M Willie & Co Shipping Ltd Location: 11-12, NEPTUNE COURT, VANGUARD WAY, SPLOTT, CARDIFF, CF24 5PJ Classification: Freight Forwarders Status: Active Positional Accuracy: Automatically positioned to the address	A8SW (S)	713	-	320012 175617
184	Contemporary Trade Directory Entries Name: Geoff Dennett Distribution Location: 11-12, NEPTUNE COURT, VANGUARD WAY, SPLOTT, CARDIFF, CF24 5PJ Classification: Distribution Services Status: Active Positional Accuracy: Automatically positioned to the address	A8SW (S)	713	-	320012 175617
185	Contemporary Trade Directory Entries Name: Jewson Location: East Moors Road, Cardiff, CF24 5EE Classification: Builders' Merchants Status: Active Positional Accuracy: Automatically positioned to the address	A7NE (SW)	716	-	319428 175908
186	Contemporary Trade Directory Entries Name: Wass Fireplaces & Interiors Location: Quarry House, Windsor Road, Cardiff, CF24 2FY Classification: Fireplaces & Mantelpieces Status: Inactive Positional Accuracy: Automatically positioned to the address	A12NW (W)	720	-	319252 176376
187	Contemporary Trade Directory Entries Name: Loumac Plumbing & Heating Location: Unit 18, The Timber Yard, East Moors Road, Cardiff, CF24 5EE Classification: Boilers - Servicing, Replacements & Repairs Status: Inactive Positional Accuracy: Automatically positioned to the address	A7NE (SW)	724	-	319547 175771
188	Contemporary Trade Directory Entries Name: Pegasus Utility Services Ltd Location: FIRST FLOOR, NEPTUNE COURT, 3, VANGUARD WAY, SPLOTT, CARDIFF, CF24 5PJ Classification: Mechanical Engineers Status: Active Positional Accuracy: Automatically positioned to the address	A8SW (S)	728	-	319907 175609
189	Contemporary Trade Directory Entries Name: Alpha Graphics Location: 2, Collivaud Place, Cardiff, CF24 5PD Classification: Printers Status: Inactive Positional Accuracy: Automatically positioned to the address	A8SW (S)	731	-	319748 175646
189	Contemporary Trade Directory Entries Name: Eurocell Building Plastics Ltd Location: 3, Quay Point, Ocean Way, CARDIFF, CF24 5HF Classification: PVC-U Products - Manufacturers & Suppliers Status: Inactive Positional Accuracy: Automatically positioned to the address	A8SW (S)	766	-	319722 175620
189	Contemporary Trade Directory Entries Name: Madol Location: 4, Quay Point, Ocean Way, Cardiff, CF24 5HF Classification: Window Film Manufacturers and Dealers Status: Inactive Positional Accuracy: Automatically positioned to the address	A8SW (S)	766	-	319722 175620

Map ID	Details	Quadrant Reference (Compass Direction)	Estimated Distance From Site	Contact	NGR
189	Contemporary Trade Directory Entries Name: Paragon Servicepoint Location: Cardiff, CF24 5HF Classification: Printers Status: Active Positional Accuracy: Automatically positioned to the address	A8SW (S)	779	-	319735 175601
190	Contemporary Trade Directory Entries Name: Parkheath Ltd Location: Unit 6, East Moors Business Park, East Moors Road, Cardiff, CF24 5JX Classification: Electronic Component Manufacturers & Distributors Status: Inactive Positional Accuracy: Automatically positioned to the address	A7SE (SW)	731	-	319664 175685
190	Contemporary Trade Directory Entries Name: Eurocell Cardiff Location: UNIT 3, QUAY POINT, COLLIVAUD PLACE, SPLOTT, CARDIFF, CF24 5HF Classification: PVC-U Products - Manufacturers & Suppliers Status: Active Positional Accuracy: Automatically positioned to the address	A8SW (SW)	738	-	319712 175653
190	Contemporary Trade Directory Entries Name: Industrial Friction Materials Ltd Location: UNIT 7, EAST MOORS BUSINESS PARK, EAST MOORS ROAD, SPLOTT, CARDIFF, CF24 5JX Classification: Brake & Clutch Manufacturers Status: Active Positional Accuracy: Automatically positioned to the address	A7SE (SW)	752	-	319673 175656
190	Contemporary Trade Directory Entries Name: Industrial (Friction Materials) Ltd Location: Unit 7, East Moors Business Park, East Moors Road, Cardiff, CF24 5JX Classification: Brake & Clutch Manufacturers Status: Inactive Positional Accuracy: Automatically positioned to the address	A8SW (SW)	754	-	319677 175653
190	Contemporary Trade Directory Entries Name: Industrial Friction Materials Location: Unit 7, East Moors Business Park, East Moors Road, Cardiff, CF24 5JX Classification: Brake & Clutch Manufacturers Status: Inactive Positional Accuracy: Automatically positioned to the address	A8SW (SW)	754	-	319677 175653
190	Contemporary Trade Directory Entries Name: E Linen Services Location: Unit 8, East Moors Business Park, East Moors Road, Cardiff, CF24 5JX Classification: Laundries & Launderettes Status: Inactive Positional Accuracy: Automatically positioned to the address	A7SE (SW)	766	-	319664 175645
191	Contemporary Trade Directory Entries Name: Vip Dry Cleaners & Launderette Location: 145 Clifton St, Cardiff, South Glamorgan, CF24 1LZ Classification: Laundries & Launderettes Status: Inactive Positional Accuracy: Manually positioned within the geographical locality	A17SE (NW)	732	-	319610 177044
192	Contemporary Trade Directory Entries Name: Encon Insulation Ltd Location: Glass Av, Cardiff, South Glamorgan, CF24 5EN Classification: Insulation Materials Status: Inactive Positional Accuracy: Manually positioned to the address or location	A8SW (S)	751	-	319807 175606
193	Contemporary Trade Directory Entries Name: J A S Forwarding Uk Ltd Location: Neptune Point Unit 4, Vanguard Way, Cardiff, South Glamorgan, CF24 5PG Classification: Road Haulage Services Status: Active Positional Accuracy: Manually positioned to the address or location	A8SE (S)	752	-	320140 175590
193	Contemporary Trade Directory Entries Name: Compass Location: Trident Ind Park, 5b Glass Av, Cardiff, South Glamorgan, CF24 5EN Classification: Freight Forwarders Status: Inactive Positional Accuracy: Manually positioned within the geographical locality	A8SE (S)	771	-	320099 175565

Map ID	Details	Quadrant Reference (Compass Direction)	Estimated Distance From Site	Contact	NGR
194	Contemporary Trade Directory Entries Name: Phoenix Tyre House Ltd Location: 60a, Broadway, Cardiff, CF24 1NG Classification: Tyre Dealers Status: Inactive Positional Accuracy: Automatically positioned to the address	A18NW (N)	762	-	319816 177159
194	Contemporary Trade Directory Entries Name: A & C Domestic Location: 19, Broadway, Cardiff, CF24 1QE Classification: Domestic Appliances - Servicing, Repairs & Parts Status: Inactive Positional Accuracy: Automatically positioned to the address	A18NW (N)	794	-	319754 177175
194	Contemporary Trade Directory Entries Name: Car Save Location: 23-25, Broadway, Cardiff, CF24 1QE Classification: Car Dealers - Used Status: Inactive Positional Accuracy: Automatically positioned to the address	A18NW (N)	798	-	319765 177183
194	Contemporary Trade Directory Entries Name: Broadway Polishing & Plating Location: 37, Broadway, Cardiff, South Glamorgan, CF24 1QE Classification: Metal Finishing Services Status: Inactive Positional Accuracy: Automatically positioned to the address	A18NW (N)	798	-	319800 177192
194	Contemporary Trade Directory Entries Name: Bill Walters Location: Rear Of, 33, Broadway, Cardiff, CF24 1QE Classification: Garage Services Status: Inactive Positional Accuracy: Automatically positioned to the address	A18NW (N)	806	-	319789 177197
194	Contemporary Trade Directory Entries Name: T A P Rentals Location: 49, Broadway, Cardiff, South Glamorgan, CF24 1QE Classification: Washing Machines - Servicing & Repairs Status: Inactive Positional Accuracy: Automatically positioned to the address	A18NW (N)	807	-	319828 177207
195	Contemporary Trade Directory Entries Name: Metal Fabrication C O Cardiff Ltd Location: East Moors Road, CARDIFF, CF24 5EE Classification: Metal Products - Fabricated Status: Active Positional Accuracy: Automatically positioned to the address	A7NE (SW)	765	-	319446 175810
196	Contemporary Trade Directory Entries Name: Grove Group Location: Unit 3, East Moors Business Park, East Moors Road, Cardiff, CF24 5JX Classification: Car Paint & Lacquer Manufacturers & Suppliers Status: Active Positional Accuracy: Automatically positioned to the address	A7SE (SW)	766	-	319625 175666
196	Contemporary Trade Directory Entries Name: E-Linen Services Location: Unit 8 East Moors Business Park, East Moors Road, Cardiff, South Glamorgan, CF24 5JX Classification: Laundries & Launderettes Status: Active Positional Accuracy: Automatically positioned to the address	A7SE (SW)	769	-	319638 175655
196	Contemporary Trade Directory Entries Name: Scrap Yard In Cardiff Htt Location: Unit 9, East Moors Business Park, East Moors Road, Cardiff, CF24 5JX Classification: Car Breakers & Dismantlers Status: Inactive Positional Accuracy: Automatically positioned to the address	A7SE (SW)	773	-	319648 175645
196	Contemporary Trade Directory Entries Name: M Barnwell Services Ltd Location: Unit 2, East Moors Business Park, East Moors Road, Cardiff, CF24 5JX Classification: Joint & Seal Manufacturers Status: Inactive Positional Accuracy: Automatically positioned to the address	A7SE (SW)	776	-	319614 175661

Map ID	Details	Quadrant Reference (Compass Direction)	Estimated Distance From Site	Contact	NGR
196	Contemporary Trade Directory Entries Name: Ark Location: Unit 9, East Moors Business Park, East Moors Road, Cardiff, CF24 5JX Classification: Air Conditioning & Refrigeration Contractors Status: Inactive Positional Accuracy: Automatically positioned to the address	A7SE (SW)	776	-	319651 175640
196	Contemporary Trade Directory Entries Name: Cardiff Hard Metal Products Ltd Location: Unit 11, East Moors Business Park, East Moors Road, Cardiff, CF24 5JX Classification: Tool Design, Manufacturers & Makers Status: Inactive Positional Accuracy: Automatically positioned to the address	A7SE (SW)	808	-	319615 175624
196	Contemporary Trade Directory Entries Name: Cardiff Galvanizers Holdings Ltd Location: East Moors rd, Cardiff, South Glamorgan, CF24 5ER Classification: Blast Cleaning Status: Inactive Positional Accuracy: Manually positioned to the road within the address or location	A7SE (SW)	829	-	319592 175612
197	Contemporary Trade Directory Entries Name: Applied Automation Uk Ltd Location: Unit 2, Neptune Point, Vanguard Way, Cardiff, CF24 5PG Classification: Automation Systems & Equipment Status: Active Positional Accuracy: Automatically positioned to the address	A8SE (S)	768	-	320040 175563
198	Contemporary Trade Directory Entries Name: Z C C Garage Location: Mepco House, 85, Seawall Road, Cardiff, CF24 5TH Classification: Garage Services Status: Active Positional Accuracy: Automatically positioned to the address	A14SE (E)	770	-	320823 176368
198	Contemporary Trade Directory Entries Name: Star'S Garage Ltd Location: 85B, PENGAM AIRPORT INDUSTRIAL ESTATE, SEAWALL ROAD, SPLOTT, CARDIFF, CF24 5TH Classification: Garage Services Status: Active Positional Accuracy: Automatically positioned to the address	A14NE (E)	770	-	320824 176381
198	Contemporary Trade Directory Entries Name: Miss Lulu Location: 82, Seawall Road, Cardiff, CF24 5TH Classification: Bags, Belts & Accessories - Manufacturers & Suppliers Status: Inactive Positional Accuracy: Automatically positioned to the address	A14SE (E)	777	-	320830 176351
198	Contemporary Trade Directory Entries Name: Car Care Body Shop Location: 85A Seawall Rd, Cardiff, South Glamorgan, CF24 5TH Classification: Car Body Repairs Status: Inactive Positional Accuracy: Manually positioned to the road within the address or location	A14NE (E)	792	-	320846 176374
198	Contemporary Trade Directory Entries Name: Philip Huntley Location: Seawall Road, Cardiff, CF24 5TH Classification: Fire Escapes & Evacuation Equipment Status: Inactive Positional Accuracy: Automatically positioned to the address	A14SE (E)	805	-	320859 176348
198	Contemporary Trade Directory Entries Name: Cardiff Engineering Location: 83, Seawall Road, Cardiff, CF24 5TH Classification: Engineers - General Status: Inactive Positional Accuracy: Automatically positioned to the address	A14SE (E)	805	-	320857 176327
198	Contemporary Trade Directory Entries Name: Cardiff Engineering Co Ltd Location: 83, Seawall Road, Cardiff, CF24 5TH Classification: Engineering Services Status: Inactive Positional Accuracy: Automatically positioned to the address	A14SE (E)	805	-	320857 176327

Map ID	Details	Quadrant Reference (Compass Direction)	Estimated Distance From Site	Contact	NGR
198	Contemporary Trade Directory Entries Name: Metalskills Location: 85, Seawall Road, Cardiff, CF24 5TH Classification: Gate Manufacturers Status: Inactive Positional Accuracy: Automatically positioned to the address	A14SE (E)	812	-	320866 176368
198	Contemporary Trade Directory Entries Name: C J'S Accident Repair Location: 85, Seawall Road, Cardiff, CF24 5TH Classification: Car Body Repairs Status: Active Positional Accuracy: Automatically positioned to the address	A14SE (E)	812	-	320866 176368
198	Contemporary Trade Directory Entries Name: Total Butler Location: Seawall Road, Cardiff, CF24 5TH Classification: Oil Fuel Distributors Status: Inactive Positional Accuracy: Automatically positioned to the address	A14NE (E)	820	-	320874 176380
198	Contemporary Trade Directory Entries Name: Certas Energy Location: Seawall Road, Cardiff, CF24 5TH Classification: Oil Fuel Distributors Status: Active Positional Accuracy: Automatically positioned to the address	A14NE (E)	820	-	320874 176380
198	Contemporary Trade Directory Entries Name: Cardiff Bay Auto Centre Ltd Location: Unit 5 Seawall Road, Cardiff, South Glamorgan, CF24 5TH Classification: Mot Testing Centres Status: Active Positional Accuracy: Manually positioned to the road within the address or location	A14NE (E)	827	-	320880 176410
199	Contemporary Trade Directory Entries Name: 24 Hour Car Specialists Location: 13a, Broadway, Cardiff, South Glamorgan, CF24 1QD Classification: Breakdown and Recovery Status: Inactive Positional Accuracy: Manually positioned to the address or location	A18NW (NW)	771	-	319685 177126
199	Contemporary Trade Directory Entries Name: Cardiff 4x4 Centre Location: 1, Broadway, Cardiff, CF24 1QD Classification: Car Dealers - Used Status: Inactive Positional Accuracy: Automatically positioned to the address	A17NE (NW)	778	-	319644 177114
200	Contemporary Trade Directory Entries Name: Forward Waste Management Location: WORKSHOP, EAST MOOR BUILDING, EAST MOORS ROAD, SPLOTT, CARDIFF, CF24 5EE Classification: Waste Disposal Services Status: Active Positional Accuracy: Automatically positioned to the address	A7SE (SW)	774	-	319591 175678
201	Contemporary Trade Directory Entries Name: The Hub Specialist Alignment Centre Location: 76, Broadway, Cardiff, CF24 1NH Classification: Garage Services Status: Inactive Positional Accuracy: Automatically positioned to the address	A18NW (N)	776	-	319864 177182
202	Contemporary Trade Directory Entries Name: Speedy Hire Centre Location: Unit 47, Portmanmoor Road Industrial Estate, Cardiff, CF24 5HB Classification: Lifting Equipment Status: Inactive Positional Accuracy: Automatically positioned to the address	A9NW (SE)	784	-	320515 175712
202	Contemporary Trade Directory Entries Name: Speedy Assit Services Location: Unit 47, Portmanmoor Road Industrial Estate, Cardiff, CF24 5HB Classification: Lifting Equipment Status: Inactive Positional Accuracy: Automatically positioned to the address	A9NW (SE)	784	-	320515 175712

Map ID	Details	Quadrant Reference (Compass Direction)	Estimated Distance From Site	Contact	NGR
203	Contemporary Trade Directory Entries Name: Cardiff Royal Infirmary Location: Newport Road, Cardiff, CF24 0SZ Classification: Hospitals Status: Active Positional Accuracy: Automatically positioned to the address	A17SE (NW)	788	-	319378 176917
203	Contemporary Trade Directory Entries Name: Cardiff Royal Infirmary Location: Newport Road, Cardiff, CF24 0SZ Classification: Hospitals Status: Inactive Positional Accuracy: Automatically positioned to the address	A17SE (NW)	788	-	319378 176917
204	Contemporary Trade Directory Entries Name: Sims Metals Ltd Location: 122-128, East Moors Road, Cardiff, CF24 5EE Classification: Scrap Metal Merchants Status: Active Positional Accuracy: Automatically positioned to the address	A7NE (SW)	792	-	319470 175748
204	Contemporary Trade Directory Entries Name: Specialist Site Services Location: Unit 6, Templar Park Industrial Estate, East Moors Road, Cardiff, CF24 5EW Classification: Engineers - General Status: Inactive Positional Accuracy: Automatically positioned to the address	A7NE (SW)	796	-	319474 175739
205	Contemporary Trade Directory Entries Name: E T S Location: Unit 8, Globe Works, East Moors Road, Cardiff, CF24 5EU Classification: Telecommunications Equipment & Systems Status: Inactive Positional Accuracy: Automatically positioned to the address	A7SE (SW)	794	-	319536 175691
205	Contemporary Trade Directory Entries Name: Imagecorp Location: Unit 4, Templar Parc, East Moors Road, Cardiff, South Glamorgan, CF24 5EW Classification: Printers Status: Inactive Positional Accuracy: Manually positioned to the address or location	A7SE (SW)	801	-	319520 175694
205	Contemporary Trade Directory Entries Name: Admet Ltd Location: Unit 5, Templar Park Industrial Estate, East Moors Road, Cardiff, CF24 5EW Classification: Wrought Ironwork Status: Inactive Positional Accuracy: Automatically positioned to the address	A7SE (SW)	819	-	319496 175690
205	Contemporary Trade Directory Entries Name: Admet Ltd Location: Unit 5, Templar Park Industrial Estate, East Moors Road, Cardiff, CF24 5EW Classification: Gate Manufacturers Status: Inactive Positional Accuracy: Automatically positioned to the address	A7SE (SW)	819	-	319496 175690
206	Contemporary Trade Directory Entries Name: Dynniq Uk Ltd Location: Unit A2-A3 Compass Business Park, Pacific Road, Cardiff, CF24 5HJ Classification: Electronic Engineers Status: Inactive Positional Accuracy: Manually positioned to the road within the address or location	A9NW (SE)	795	-	320670 175846
207	Contemporary Trade Directory Entries Name: J F M Carpet Cleaning Location: 54, Moorland Road, CARDIFF, CF24 2LN Classification: Carpet, Curtain & Upholstery Cleaners Status: Active Positional Accuracy: Automatically positioned to the address	A19NW (NE)	798	-	320425 177083
208	Contemporary Trade Directory Entries Name: Cardiff Volkswagen Commercial Vehicles Location: 2 Wharf Road East, Tyndall Street, Cardiff, South Glamorgan, CF10 4BB Classification: Garage Services Status: Active Positional Accuracy: Manually positioned to the address or location	A7NW (SW)	800	-	319283 175985
208	Contemporary Trade Directory Entries Name: Sinclair Volkswagen Van Centre (Cardiff) Location: 2 Wharf Road East, Tyndall Street, Cardiff, South Glamorgan, CF10 4BB Classification: Car Dealers - Used Status: Active Positional Accuracy: Manually positioned to the address or location	A7NW (SW)	800	-	319283 175985

Map ID	Details	Quadrant Reference (Compass Direction)	Estimated Distance From Site	Contact	NGR
208	Contemporary Trade Directory Entries Name: Sinclair Volkswagen Location: Sinclair Volkswagen, Wharf Road East, Cardiff, CF10 4BB Classification: Car Dealers Status: Inactive Positional Accuracy: Automatically positioned to the address	A7NW (SW)	800	-	319283 175985
208	Contemporary Trade Directory Entries Name: Sinclair Location: BUTETOWN, CARDIFF, CF10 4BB Classification: Commercial Vehicle Dealers Status: Active Positional Accuracy: Automatically positioned to the address	A7NW (SW)	800	-	319283 175985
209	Contemporary Trade Directory Entries Name: Hap Shing Trading Co Ltd Location: Unit 1-4, Globe Works, East Moors Road, Cardiff, CF24 5EU Classification: Food Products - Manufacturers Status: Active Positional Accuracy: Automatically positioned to the address	A7SE (SW)	801	-	319532 175685
209	Contemporary Trade Directory Entries Name: Cardiff Galvanizers Holdings Ltd Location: Cambrian House, East Moors Road, Cardiff, CF24 5EG Classification: Coating Specialists Status: Active Positional Accuracy: Automatically positioned to the address	A7SE (SW)	833	-	319554 175631
209	Contemporary Trade Directory Entries Name: B O C Gas & Gear Location: East Moors Road, Cardiff, CF24 5EE Classification: Gas Suppliers Status: Active Positional Accuracy: Automatically positioned to the address	A7SE (SW)	833	-	319572 175620
209	Contemporary Trade Directory Entries Name: E & B Air Compressors Location: East Moors Road, Cardiff, CF24 5EE Classification: Air Compressors Status: Inactive Positional Accuracy: Automatically positioned to the address	A7SE (SW)	845	-	319526 175635
209	Contemporary Trade Directory Entries Name: Radyr Joinery Ltd Location: Globe Works, East Moors Road, Cardiff, CF24 5EU Classification: Joinery Manufacturers Status: Inactive Positional Accuracy: Automatically positioned to the address	A7SE (SW)	845	-	319526 175635
209	Contemporary Trade Directory Entries Name: Air Channel Location: East Moors Road, Cardiff, South Glamorgan, CF24 5EE Classification: Air Compressors Status: Inactive Positional Accuracy: Automatically positioned to the address	A7SE (SW)	845	-	319526 175635
210	Contemporary Trade Directory Entries Name: Memchem Ltd Location: Edward House, Dowlais Road, Cardiff, CF24 5TW Classification: Cleaning Materials & Equipment Status: Inactive Positional Accuracy: Automatically positioned to the address	A8SW (S)	808	-	319877 175533
210	Contemporary Trade Directory Entries Name: Pauls Industrial Services Ltd Location: Edward House, Dowlais Road, Cardiff, CF24 5TW Classification: Waste Disposal Services Status: Inactive Positional Accuracy: Automatically positioned to the address	A8SW (S)	808	-	319877 175533
210	Contemporary Trade Directory Entries Name: Mss Location: Edward House, Dowlais Road, Cardiff, South Glamorgan, CF24 5TW Classification: Commercial Cleaning Services Status: Inactive Positional Accuracy: Manually positioned to the address or location	A8SW (S)	808	-	319877 175533
211	Contemporary Trade Directory Entries Name: Sinclair Van Centre Cardiff Location: BUTETOWN, CARDIFF, CF10 4BB Classification: Car Dealers Status: Active Positional Accuracy: Automatically positioned to the address	A7NW (SW)	811	-	319332 175881

Map ID	Details	Quadrant Reference (Compass Direction)	Estimated Distance From Site	Contact	NGR
211	Contemporary Trade Directory Entries Name: Cardiff Volkswagen Location: 1 Wharf Road East, Tyndall Street, Cardiff, South Glamorgan, CF10 4BB Classification: Car Dealers - Used Status: Active Positional Accuracy: Manually positioned to the address or location	A7NW (SW)	813	-	319322 175891
212	Contemporary Trade Directory Entries Name: Wayne Ponchaud Cars Location: 112, Broadway, Cardiff, CF24 1NJ Classification: Car Dealers - Used Status: Inactive Positional Accuracy: Automatically positioned to the address	A18NE (N)	819	-	320017 177234
212	Contemporary Trade Directory Entries Name: Hodge Printers Location: 95-97, Broadway, Cardiff, CF24 1QF Classification: Printers Status: Inactive Positional Accuracy: Automatically positioned to the address	A18NW (N)	849	-	319983 177265
212	Contemporary Trade Directory Entries Name: Fox Crafts Location: 1 Fox La, Cardiff, South Glamorgan, CF24 1JN Classification: Cabinet Makers Status: Inactive Positional Accuracy: Manually positioned to the road within the address or location	A18NW (N)	878	-	319982 177294
212	Contemporary Trade Directory Entries Name: Glenwood Of Cardiff Location: 50, Fox Lane, Cardiff, South Glamorgan, CF24 1JN Classification: Car Dealers Status: Inactive Positional Accuracy: Automatically positioned to the address	A18NW (N)	884	-	319981 177300
213	Contemporary Trade Directory Entries Name: Tophat Laundries Location: 75, Broadway, Cardiff, CF24 1QE Classification: Laundries & Launderettes Status: Inactive Positional Accuracy: Automatically positioned to the address	A18NW (N)	820	-	319904 177232
213	Contemporary Trade Directory Entries Name: Kitchen Economy Location: 67-69, Broadway, Cardiff, CF24 1QE Classification: Gas Appliances - Sales & Service Status: Active Positional Accuracy: Automatically positioned to the address	A18NW (N)	822	-	319886 177232
213	Contemporary Trade Directory Entries Name: Kitchen Economy Location: 67-69, Broadway, Cardiff, South Glamorgan, CF24 1QE Classification: Gas Appliances - Sales & Service Status: Inactive Positional Accuracy: Automatically positioned to the address	A18NW (N)	822	-	319886 177232
214	Contemporary Trade Directory Entries Name: Saquib Zia & Co Ltd Location: 5, Harold Street, Cardiff, CF24 1NZ Classification: Laboratories Status: Inactive Positional Accuracy: Automatically positioned to the address	A18NE (N)	822	-	320072 177233
215	Contemporary Trade Directory Entries Name: Crafted Coffins Location: Unit 1-2, Pacific Business Park, Pacific Road, Cardiff, CF24 5HJ Classification: Coffin Manufacturers Status: Inactive Positional Accuracy: Automatically positioned to the address	A9NE (SE)	823	-	320709 175851
215	Contemporary Trade Directory Entries Name: D4 Print Location: Pacific Business Pk, Pacific Rd, Cardiff, South Glamorgan, CF24 5HJ Classification: Printers Status: Inactive Positional Accuracy: Manually positioned within the geographical locality	A9NE (SE)	846	-	320720 175828
216	Contemporary Trade Directory Entries Name: Nipon Electric Glass (Uk) Ltd Location: Glass Avenue, Cardiff, CF24 5EN Classification: Glass Products - Manufacturers Status: Inactive Positional Accuracy: Automatically positioned to the address	A8SE (S)	825	-	320180 175524

Map ID	Details	Quadrant Reference (Compass Direction)	Estimated Distance From Site	Contact	NGR
217	Contemporary Trade Directory Entries Name: Tything Control Systems Ltd Location: 108, Newport Road, Cardiff, CF24 1DG Classification: Mechanical Engineers Status: Active Positional Accuracy: Automatically positioned to the address	A17NE (NW)	832	-	319638 177171
218	Contemporary Trade Directory Entries Name: Esso Location: Flank Wall, Service Station, 145, Newport Road, Cardiff, CF24 1AG Classification: Petrol Filling Stations Status: Inactive Positional Accuracy: Automatically positioned to the address	A17NE (NW)	832	-	319530 177112
218	Contemporary Trade Directory Entries Name: Cardiff Service Station Location: 145, Newport Road, Cardiff, CF24 1AG Classification: Petrol Filling Stations Status: Inactive Positional Accuracy: Automatically positioned to the address	A17NE (NW)	832	-	319531 177112
218	Contemporary Trade Directory Entries Name: M R H Service Station Location: 145, Newport Road, Cardiff, CF24 1AG Classification: Petrol Filling Stations Status: Inactive Positional Accuracy: Automatically positioned to the address	A17NE (NW)	832	-	319531 177112
218	Contemporary Trade Directory Entries Name: Esso Location: 145, Newport Road, Cardiff, CF24 1AG Classification: Petrol Filling Stations Status: Active Positional Accuracy: Automatically positioned to the address	A17NE (NW)	832	-	319531 177112
219	Contemporary Trade Directory Entries Name: Baytrack Ltd Location: 1, East Bay Close, Cardiff, CF10 4DG Classification: Car Dealers Status: Inactive Positional Accuracy: Automatically positioned to the address	A12SW (W)	836	-	319179 176127
219	Contemporary Trade Directory Entries Name: Stratstone Volvo Location: 1, East Bay Close, Cardiff, CF10 4DG Classification: Car Dealers Status: Inactive Positional Accuracy: Automatically positioned to the address	A12SW (W)	836	-	319179 176127
219	Contemporary Trade Directory Entries Name: Evans Halshaw Cardiff Location: East Bay Close, Cardiff, CF10 4BA Classification: Car Dealers Status: Inactive Positional Accuracy: Automatically positioned to the address	A12SW (W)	837	-	319179 176127
220	Contemporary Trade Directory Entries Name: A J Evans Autos Location: Richards Place, Cardiff, CF24 1SD Classification: Garage Services Status: Active Positional Accuracy: Automatically positioned to the address	A18NW (N)	848	-	319837 177251
221	Contemporary Trade Directory Entries Name: C C F Location: Trident Industrial Park, Glass Avenue, Cardiff, CF24 5EN Classification: Builders' Merchants Status: Active Positional Accuracy: Automatically positioned to the address	A8SE (S)	852	-	320117 175486
222	Contemporary Trade Directory Entries Name: Eclean Location: Unit 2 Regents Court, Nettlefold Road, Cardiff, South Glamorgan, CF24 5JQ Classification: Cleaning Services - Domestic Status: Inactive Positional Accuracy: Automatically positioned to the address	A8SW (S)	860	-	319853 175484
222	Contemporary Trade Directory Entries Name: Nitrile Gloves Uk Location: SPLOTT, CARDIFF, CF24 5JQ Classification: Glove Manufacturers & Wholesalers Status: Active Positional Accuracy: Automatically positioned to the address	A8SW (S)	860	-	319853 175484

Map ID	Details	Quadrant Reference (Compass Direction)	Estimated Distance From Site	Contact	NGR
222	Contemporary Trade Directory Entries Name: Transport Broker Group Location: Unit 2, Regents Court, Nettlefold Road, Cardiff, CF24 5JQ Classification: Car Engine Tuning & Diagnostic Services Status: Inactive Positional Accuracy: Automatically positioned to the address	A8SW (S)	890	-	319886 175448
222	Contemporary Trade Directory Entries Name: Wales Environmental Ltd Location: Unit 3, Regents Court, Nettlefold Road, Cardiff, CF24 5JQ Classification: Waste Disposal Services Status: Inactive Positional Accuracy: Automatically positioned to the address	A8SW (S)	897	-	319876 175443
223	Contemporary Trade Directory Entries Name: King David Tyres Ltd Location: Seawall Rd, Cardiff, South Glamorgan, CF24 5TH Classification: Tyre Dealers Status: Inactive Positional Accuracy: Manually positioned to the road within the address or location	A14NE (E)	863	-	320914 176438
223	Contemporary Trade Directory Entries Name: Gremer Chemicals Uk Ltd Location: Seawall Road, Cardiff, CF24 5TH Classification: Cleaning Materials & Equipment Status: Active Positional Accuracy: Automatically positioned to the address	A14NE (E)	868	-	320916 176469
223	Contemporary Trade Directory Entries Name: Knight Fire & Security Products Ltd Location: 84, Seawall Road, Cardiff, CF24 5TH Classification: Plastics - Injection Moulding Status: Inactive Positional Accuracy: Automatically positioned to the address	A14NE (E)	874	-	320925 176444
223	Contemporary Trade Directory Entries Name: J & H Supplies Location: unit 2b Seawall Rd, Cardiff, South Glamorgan, CF24 5TH Classification: Fireplaces & Mantelpieces Status: Inactive Positional Accuracy: Manually positioned to the road within the address or location	A14NE (E)	877	-	320928 176448
224	Contemporary Trade Directory Entries Name: Cardiff Wire Erosion & Engineering Location: 94, Seawall Road, Cardiff, CF24 5XB Classification: Precision Engineers Status: Active Positional Accuracy: Automatically positioned to the address	A14SE (E)	881	-	320933 176323
224	Contemporary Trade Directory Entries Name: Harsco Metals Location: Seawall Road, Cardiff, CF24 5TH Classification: Steel Manufacturers Status: Inactive Positional Accuracy: Automatically positioned to the address	A14SE (E)	881	-	320933 176323
224	Contemporary Trade Directory Entries Name: Mepco Mouldings Ltd Location: Mepco House, 85, Seawall Road, Cardiff, CF24 5TH Classification: Plastics - Injection Moulding Status: Active Positional Accuracy: Automatically positioned to the address	A14SE (E)	881	-	320933 176323
224	Contemporary Trade Directory Entries Name: C & G Accident Repair Location: Mepco House, 85, Seawall Road, Cardiff, CF24 5TH Classification: Car Body Repairs Status: Inactive Positional Accuracy: Automatically positioned to the address	A14SE (E)	881	-	320933 176323
224	Contemporary Trade Directory Entries Name: R H I Refractories Site Services Ltd Location: Cardiff, CF24 5TH Classification: Refractory Materials & Supplies Status: Inactive Positional Accuracy: Automatically positioned to the address	A14SE (E)	901	-	320954 176343
225	Contemporary Trade Directory Entries Name: Arthur Street Garage Location: A, 34, Arthur Street, Cardiff, CF24 1QR Classification: Garage Services Status: Inactive Positional Accuracy: Automatically positioned to the address	A18NE (N)	897	-	320229 177279

Map ID	Details	Quadrant Reference (Compass Direction)	Estimated Distance From Site	Contact	NGR
225	Contemporary Trade Directory Entries Name: Hipo Hyfryd Location: 31, Arthur Street, Cardiff, CF24 1QR Classification: Confectionery Manufacturers Status: Inactive Positional Accuracy: Automatically positioned to the address	A18NE (N)	939	-	320234 177322
226	Contemporary Trade Directory Entries Name: A V C Regalia Location: The Lodge, 128 Newport Road, Cardiff, South Glamorgan, CF24 1DH Classification: Clothing & Fabrics - Manufacturers Status: Inactive Positional Accuracy: Automatically positioned to the address	A18NW (N)	898	-	319700 177267
227	Contemporary Trade Directory Entries Name: Evans & Reid Coal Concentration (Cardiff) Ltd Location: East Moors Road, Cardiff, South Glamorgan, CF24 5EE Classification: Coal & Smokeless Fuel Merchants & Distributors Status: Inactive Positional Accuracy: Automatically positioned to the address	A8SW (S)	910	-	319682 175481
228	Contemporary Trade Directory Entries Name: Tremorfa Motor Services Ltd Location: 9-11, TWEEDSMUIR ROAD, SPLOTT, CARDIFF, CF24 2QY Classification: Garage Services Status: Active Positional Accuracy: Automatically positioned to the address	A19SE (NE)	911	-	320694 177021
229	Contemporary Trade Directory Entries Name: Sealmasters Location: Unit 2, Seawall Road, Cardiff, CF24 5TH Classification: Seal & Joint Manufacturers Status: Active Positional Accuracy: Automatically positioned to the address	A14NE (E)	916	-	320966 176452
229	Contemporary Trade Directory Entries Name: B S P Pneumatic Centre Location: 5, Seawall Road, Cardiff, South Glamorgan, CF24 5TH Classification: Hydraulic Equipment & Accessories - Sales & Service Status: Inactive Positional Accuracy: Manually positioned to the address or location	A14NE (E)	916	-	320966 176452
229	Contemporary Trade Directory Entries Name: Seawall M O T Ltd Location: Unit 2, Seawall Road, Cardiff, CF24 5TH Classification: Car Body Repairs Status: Active Positional Accuracy: Automatically positioned to the address	A14NE (E)	916	-	320966 176452
229	Contemporary Trade Directory Entries Name: Garwill Engineering Ltd Location: Unit 5, Seawall Road, Cardiff, South Glamorgan, CF24 5TH Classification: Precision Engineers Status: Inactive Positional Accuracy: Automatically positioned to the address	A14NE (E)	916	-	320966 176452
229	Contemporary Trade Directory Entries Name: J J Motors Cardiff Location: Unit 3, Seawall Road, Cardiff, CF24 5TH Classification: Garage Services Status: Inactive Positional Accuracy: Automatically positioned to the address	A14NE (E)	952	-	321000 176477
229	Contemporary Trade Directory Entries Name: A & L Location: Unit 5 Hunters Industrial Estate, Cardiff, South Glamorgan, CF24 5TH Classification: Precision Engineers Status: Active Positional Accuracy: Automatically positioned to the address	A14NE (E)	960	-	321009 176464
229	Contemporary Trade Directory Entries Name: Parfitt Tyre Co Ltd Location: 5, SEAWALL ROAD, SPLOTT, CARDIFF, CF24 5TH Classification: Tyre Dealers Status: Inactive Positional Accuracy: Automatically positioned to the address	A14NE (E)	960	-	321009 176464
230	Contemporary Trade Directory Entries Name: Eclipse Printing Location: Unit 1, Trident Trade Park, Glass Avenue, Cardiff, CF24 5EP Classification: Printers Status: Inactive Positional Accuracy: Automatically positioned to the address	A9SW (SE)	921	-	320465 175521

Map ID	Details	Quadrant Reference (Compass Direction)	Estimated Distance From Site	Contact	NGR
231	Contemporary Trade Directory Entries Name: A B Carpet Cleaning Location: Flat 10, Elmwood Court, Elm Street, Cardiff, CF24 3RJ Classification: Carpet, Curtain & Upholstery Cleaners Status: Inactive Positional Accuracy: Automatically positioned to the address	A17NE (NW)	921	-	319450 177165
232	Contemporary Trade Directory Entries Name: West End Blind Company Location: 133, Broadway, Cardiff, CF24 1QG Classification: Blinds, Awnings & Canopies Status: Active Positional Accuracy: Automatically positioned to the address	A18NE (N)	927	-	320080 177338
233	Contemporary Trade Directory Entries Name: Eurovehicle Leasing Contracts Ltd Location: Unit 1-9, Old Steel Works, East Moors Road, Cardiff, CF24 5DZ Classification: Car Dealers - Used Status: Inactive Positional Accuracy: Automatically positioned to the address	A7SE (SW)	932	-	319624 175481
234	Contemporary Trade Directory Entries Name: S W Oven Cleaning South Wales Location: 29, CRAIGMUIR ROAD, SPLOTT, CARDIFF, CF24 2PT Classification: Oven cleaning Status: Active Positional Accuracy: Automatically positioned to the address	A19NW (NE)	939	-	320620 177121
235	Contemporary Trade Directory Entries Name: Clive Jones Motors Location: 1a, Bradley Street, Cardiff, CF24 1PE Classification: Car Body Repairs Status: Active Positional Accuracy: Automatically positioned to the address	A18NE (N)	941	-	320153 177342
236	Contemporary Trade Directory Entries Name: Dynic Uk Ltd Location: Unit 7, Trident Trade Park, Glass Avenue, CARDIFF, CF24 5EP Classification: Printers Status: Active Positional Accuracy: Automatically positioned to the address	A9SW (S)	945	-	320370 175454
236	Contemporary Trade Directory Entries Name: B S S Cardiff Location: UNIT 3, TRIDENT TRADE PARK, GLASS AVENUE, SPLOTT, CARDIFF, CF24 5EP Classification: Distribution Services Status: Inactive Positional Accuracy: Automatically positioned to the address	A9SW (S)	961	-	320381 175440
236	Contemporary Trade Directory Entries Name: Brammer Buck & Hickman Location: Unit 2a-2b Trident Industrial Park, Glass Avenue, Cardiff, South Glamorgan, CF24 5EN Classification: Distribution Services Status: Inactive Positional Accuracy: Automatically positioned to the address	A9SW (SE)	962	-	320418 175454
236	Contemporary Trade Directory Entries Name: Supajump Ltd Location: Unit 5b, Trident Trade Park, Glass Avenue, Cardiff, CF24 5EP Classification: Sports Equipment Manufacturers & Distributors Status: Inactive Positional Accuracy: Automatically positioned to the address	A9SW (SE)	962	-	320418 175454
237	Contemporary Trade Directory Entries Name: Presto Print Location: Shop C, Longcross Court, City Road, Cardiff, South Glamorgan, CF24 3DJ Classification: Printers Status: Inactive Positional Accuracy: Automatically positioned to the address	A17SW (NW)	945	-	319196 176933
237	Contemporary Trade Directory Entries Name: Press To Print Location: Shop C, Longcross Court, City Road, Cardiff, CF24 3DJ Classification: Printers Status: Inactive Positional Accuracy: Automatically positioned to the address	A17SW (NW)	945	-	319196 176933

Map ID	Details	Quadrant Reference (Compass Direction)	Estimated Distance From Site	Contact	NGR
237	Contemporary Trade Directory Entries Name: South East Print Media Location: Shop C, Longcross Court, City Road, Cardiff, CF24 3DJ Classification: Printers Status: Inactive Positional Accuracy: Automatically positioned to the address	A17SW (NW)	947	-	319186 176922
237	Contemporary Trade Directory Entries Name: Reebrooks Ltd Location: Shop C, Longcross Court, City Road, Cardiff, CF24 3DJ Classification: Printers Status: Inactive Positional Accuracy: Automatically positioned to the address	A17SW (NW)	947	-	319186 176922
238	Contemporary Trade Directory Entries Name: Elite Property Electrical Ltd Location: Elite House, 2, Moorland Road, Cardiff, CF24 2LX Classification: Electrical Engineers Status: Inactive Positional Accuracy: Automatically positioned to the address	A19NW (N)	947	-	320376 177280
238	Contemporary Trade Directory Entries Name: Bubble Bubble Location: 51, Horwood Close, Cardiff, South Glamorgan, CF24 2LW Classification: Commercial Cleaning Services Status: Inactive Positional Accuracy: Automatically positioned to the address	A19NW (NE)	976	-	320421 177290
239	Contemporary Trade Directory Entries Name: Momentum Print & Design Location: Flat 4, Blanche Court, Blanche Street, Cardiff, CF24 1QT Classification: Printers Status: Inactive Positional Accuracy: Automatically positioned to the address	A18NE (N)	948	-	320268 177321
240	Contemporary Trade Directory Entries Name: Minerva Laboratories Ltd Location: 1, Oxford Street, Cardiff, CF24 3WY Classification: Medical & Dental Laboratories Status: Inactive Positional Accuracy: Automatically positioned to the address	A17SW (NW)	954	-	319224 176989
240	Contemporary Trade Directory Entries Name: Ultrawave Ltd Location: 1, Oxford Street, Cardiff, CF24 3WY Classification: Ultrasonic Equipment Manufacturers Status: Inactive Positional Accuracy: Automatically positioned to the address	A17SW (NW)	954	-	319224 176989
241	Contemporary Trade Directory Entries Name: Cardiff Commercial Supplies Location: TRAFALGAR HOUSE, 5, FITZALAN PLACE, ADAMSDOWN, CARDIFF, CF24 0ED Classification: Distribution Services Status: Active Positional Accuracy: Automatically positioned to the address	A12NW (W)	957	-	319047 176637
242	Contemporary Trade Directory Entries Name: Blind Sky Studios Location: Flat 1, 59, Stacey Road, CARDIFF, CF24 1DS Classification: Toys, Games & Sporting Goods - Manufacturers Status: Active Positional Accuracy: Automatically positioned to the address	A18NW (N)	962	-	319835 177366
242	Contemporary Trade Directory Entries Name: Autolec Location: Priest Rd, Cardiff, South Glamorgan, CF2 1DX Classification: Car Engine Tuning & Diagnostic Services Status: Inactive Positional Accuracy: Manually positioned to the road within the address or location	A18NW (N)	975	-	319862 177383
242	Contemporary Trade Directory Entries Name: Royston Davies Location: Priest Rd, Roath, Cardiff, South Glamorgan, CF24 1DL Classification: Garage Services Status: Inactive Positional Accuracy: Manually positioned to the road within the address or location	A23SW (N)	979	-	319858 177386

Map ID	Details	Quadrant Reference (Compass Direction)	Estimated Distance From Site	Contact	NGR
242	Contemporary Trade Directory Entries Name: European Auto Services Location: Rear Of 67 Stacey Road, Cardiff, South Glamorgan, CF24 1DT Classification: Garage Services Status: Active Positional Accuracy: Manually positioned to the address or location	A23SW (N)	995	-	319854 177402
243	Contemporary Trade Directory Entries Name: Encon Insulation Location: Unit 4, Trident Trade Park, Glass Avenue, Cardiff, CF24 5EP Classification: Builders' Merchants Status: Active Positional Accuracy: Automatically positioned to the address	A9SW (S)	963	-	320352 175428
244	Contemporary Trade Directory Entries Name: Pharmatelligence Location: 24 Wordsworth Avenue, Cardiff, South Glamorgan, CF24 3FR Classification: Medical & Dental Laboratories Status: Inactive Positional Accuracy: Manually positioned within the geographical locality	A17NW (NW)	967	-	319296 177093
245	Contemporary Trade Directory Entries Name: Lewis Motors Ltd Location: 1, City Road, Cardiff, CF24 3BJ Classification: Garage Services Status: Active Positional Accuracy: Automatically positioned to the address	A17SW (NW)	990	-	319138 176928
245	Contemporary Trade Directory Entries Name: S Andrews & Son Ltd Location: 1-3, City Road, Cardiff, CF24 3TQ Classification: Petrol Filling Stations - 24 Hour Status: Inactive Positional Accuracy: Automatically positioned to the address	A17SW (NW)	995	-	319135 176931
245	Contemporary Trade Directory Entries Name: Texaco Location: 1-3, City Road, Cardiff, CF24 3TQ Classification: Petrol Filling Stations - 24 Hour Status: Inactive Positional Accuracy: Automatically positioned to the address	A17SW (NW)	995	-	319135 176931
246	Contemporary Trade Directory Entries Name: D D Windows Location: 24, Mercia Road, Cardiff, CF24 2TF Classification: PVC-U Products - Manufacturers & Suppliers Status: Inactive Positional Accuracy: Automatically positioned to the address	A14NE (E)	994	-	320998 176681
247	Contemporary Trade Directory Entries Name: Pearl Street Motors Ltd Location: 197a, Pearl Street, Cardiff, CF24 1RD Classification: Garage Services Status: Inactive Positional Accuracy: Automatically positioned to the address	A18NE (N)	997	-	320292 177365
247	Contemporary Trade Directory Entries Name: Chris Howard Location: 197a, Pearl Street, Cardiff, CF24 1RD Classification: Car Dealers Status: Inactive Positional Accuracy: Automatically positioned to the address	A18NE (N)	997	-	320292 177365
248	Contemporary Trade Directory Entries Name: E T T Services Location: 14, Wordsworth Avenue, Cardiff, CF24 3FQ Classification: Electronic Engineers Status: Inactive Positional Accuracy: Automatically positioned to the address	A17NW (NW)	997	-	319304 177143
249	Fuel Station Entries Name: Broadway Services Location: 92, Broadway, Splott, Cardiff, Cardiff, CF24 1NH Brand: OBSOLETE Premises Type: Not Applicable Status: Obsolete Positional Accuracy: Automatically positioned to the address	A18NW (N)	794	-	319926 177207

Map ID	Details	Quadrant Reference (Compass Direction)	Estimated Distance From Site	Contact	NGR
250	Fuel Station Entries Name: Mfg Cardiff Location: 145, Newport Road , Roath , Cardiff, Cardiff, CF24 1AG Brand: Esso Premises Type: Petrol Station Status: Open Positional Accuracy: Automatically positioned to the address	A17NE (NW)	832	-	319530 177112
251	Fuel Station Entries Name: City Road Service Station Location: 1, City Road , Roath , Cardiff, Cardiff, CF24 3TQ Brand: Obsolete Premises Type: Not Applicable Status: Obsolete Positional Accuracy: Automatically positioned to the address	A17SW (NW)	995	-	319135 176931
252	Points of Interest - Commercial Services Name: N G Motors & Partners Location: 3 Portmanmoor Road Lane, Splott, Cardiff, CF24 5EQ Category: Repair and Servicing Class Code: Vehicle Repair, Testing and Servicing Positional Accuracy: Positioned to address or location	A13SE (SE)	63	9	320097 176301
252	Points of Interest - Commercial Services Name: N G Motors & Partners Location: 3 Portmanmoor Road Lane, Cardiff, CF24 5EQ Category: Repair and Servicing Class Code: Vehicle Repair, Testing and Servicing Positional Accuracy: Positioned to address or location	A13SE (SE)	85	9	320117 176292
252	Points of Interest - Commercial Services Name: Glamorgan Electrical Repairs Location: 4 Portmanmoor Road Lane, Cardiff, CF24 5EQ Category: Repair and Servicing Class Code: Vehicle Repair, Testing and Servicing Positional Accuracy: Positioned to address or location	A13SE (SE)	85	9	320117 176292
252	Points of Interest - Commercial Services Name: Scrap Yard Location: Not Supplied Category: Recycling Services Class Code: Scrap Metal Merchants Positional Accuracy: Positioned to an adjacent address or location	A13SE (SE)	107	9	320113 176257
252	Points of Interest - Commercial Services Name: Scrap Yard Location: CF24 Category: Recycling Services Class Code: Scrap Metal Merchants Positional Accuracy: Positioned to address or location	A13SE (SE)	107	9	320115 176258
252	Points of Interest - Commercial Services Name: G C Auto Valeting Location: 7 Portmanmoor Road Lane, Cardiff, CF24 5EQ Category: Personal, Consumer and other Services Class Code: Vehicle Cleaning Services Positional Accuracy: Positioned to address or location	A13SE (SE)	113	9	320132 176265
252	Points of Interest - Commercial Services Name: S V Motor Services Location: 7 Portmanmoor Road Lane, Cardiff, CF24 5EQ Category: Repair and Servicing Class Code: Vehicle Repair, Testing and Servicing Positional Accuracy: Positioned to address or location	A13SE (SE)	113	9	320132 176265
252	Points of Interest - Commercial Services Name: G C Auto Valeting Location: 7 Portmanmoor Road Lane, Cardiff, CF24 5EQ Category: Personal, Consumer and other Services Class Code: Vehicle Cleaning Services Positional Accuracy: Positioned to address or location	A13SE (SE)	113	9	320132 176265
252	Points of Interest - Commercial Services Name: S V Motor Services Location: 7 Portmanmoor Road Lane, Splott, Cardiff, CF24 5EQ Category: Repair and Servicing Class Code: Vehicle Repair, Testing and Servicing Positional Accuracy: Positioned to address or location	A13SE (SE)	113	9	320131 176264

Map ID	Details	Quadrant Reference (Compass Direction)	Estimated Distance From Site	Contact	NGR
253	Points of Interest - Commercial Services Name: Alexander Autos Location: Rear Of 1, Walker Road, Cardiff, CF24 2EG Category: Repair and Servicing Class Code: Vehicle Repair, Testing and Servicing Positional Accuracy: Positioned to address or location	A13NE (E)	68	9	320122 176376
253	Points of Interest - Commercial Services Name: Alexander Autos Location: 1 Walker Road, Splott, Cardiff, CF24 2EG Category: Repair and Servicing Class Code: Vehicle Repair, Testing and Servicing Positional Accuracy: Positioned to address or location	A13NE (E)	80	9	320134 176376
254	Points of Interest - Commercial Services Name: Horizon International Cargo Location: The Maltings, East Tyndall Street, Cardiff, CF24 5EZ Category: Transport, Storage and Delivery Class Code: Distribution and Haulage Positional Accuracy: Positioned to address or location	A13SW (S)	84	9	319971 176254
255	Points of Interest - Commercial Services Name: Auto House Cardiff Location: Unit 1b Jubilee Trading Estate, East Tyndall Street, Cardiff, CF24 5EF Category: Repair and Servicing Class Code: Vehicle Repair, Testing and Servicing Positional Accuracy: Positioned to address or location	A13SW (W)	127	9	319856 176341
256	Points of Interest - Commercial Services Name: Moore's Commercials Location: Unit 6 Seaview Industrial Estate, Lewis Road, Splott, Cardiff, CF24 5EB Category: Repair and Servicing Class Code: Vehicle Repair, Testing and Servicing Positional Accuracy: Positioned to address or location	A13SE (S)	213	9	320086 176132
256	Points of Interest - Commercial Services Name: Masons Auto Centre Location: Unit 2 to 3 Seaview Industrial Estate, Lewis Road, Splott, Cardiff, CF24 5EB Category: Repair and Servicing Class Code: Vehicle Repair, Testing and Servicing Positional Accuracy: Positioned to address or location	A13SE (S)	217	9	320055 176119
256	Points of Interest - Commercial Services Name: Mason's Auto Centre Location: 2-3 Seaview Units, Lewis Road, Cardiff, CF24 5EB Category: Repair and Servicing Class Code: Vehicle Repair, Testing and Servicing Positional Accuracy: Positioned to address or location	A13SE (S)	220	9	320057 176116
257	Points of Interest - Commercial Services Name: Le Car Location: 76 Clifton Street, Adamsdown, Cardiff, CF24 1LT Category: Repair and Servicing Class Code: Vehicle Repair, Testing and Servicing Positional Accuracy: Positioned to address or location	A13NW (NW)	295	9	319838 176671
257	Points of Interest - Commercial Services Name: The Auto Centre Location: 76 Clifton St, Cardiff, South Glamorgan, CF24 1LT Category: Repair and Servicing Class Code: Vehicle Repair, Testing and Servicing Positional Accuracy: Positioned to address or location	A13NW (NW)	296	9	319838 176672
257	Points of Interest - Commercial Services Name: Auto Centre Location: 76 Clifton Street, Cardiff, CF24 1LT Category: Repair and Servicing Class Code: Vehicle Repair, Testing and Servicing Positional Accuracy: Positioned to address or location	A13NW (NW)	296	9	319839 176672
257	Points of Interest - Commercial Services Name: Oksin Auto's Location: 12a Pearl Place, Adamsdown, Cardiff, CF24 1HE Category: Repair and Servicing Class Code: Vehicle Repair, Testing and Servicing Positional Accuracy: Positioned to address or location	A18SW (N)	320	9	319882 176718
258	Points of Interest - Commercial Services Name: Torque Motors Location: 27 Singleton Road, Cardiff, CF24 2ES Category: Repair and Servicing Class Code: Vehicle Repair, Testing and Servicing Positional Accuracy: Positioned to address or location	A14SW (E)	301	9	320355 176371

Map ID	Details	Quadrant Reference (Compass Direction)	Estimated Distance From Site	Contact	NGR
258	Points of Interest - Commercial Services Name: N G Motors Location: 27 Singleton Road, Cardiff, CF24 2ES Category: Repair and Servicing Class Code: Vehicle Repair, Testing and Servicing Positional Accuracy: Positioned to address or location	A14SW (E)	301	9	320355 176371
259	Points of Interest - Commercial Services Name: F P S Location: Unit 1-2 East Moors Industrial Estate, Keen Road, Cardiff, CF24 5JT Category: Transport, Storage and Delivery Class Code: Distribution and Haulage Positional Accuracy: Positioned to address or location	A13SW (SW)	349	9	319725 176125
259	Points of Interest - Commercial Services Name: B & R Garages Location: B & R Garages Unit 4, East Moors Estate, Keen Road, Splott, Cardiff, CF24 5JT Category: Repair and Servicing Class Code: Vehicle Repair, Testing and Servicing Positional Accuracy: Positioned to address or location	A13SW (SW)	375	9	319701 176113
259	Points of Interest - Commercial Services Name: Project Hardware Ltd Location: Unit 8 Swift Business Centre East Moors Industrial Estate, Keen Road, Cardiff, CF24 5JR Category: Construction Services Class Code: Metalworkers Including Blacksmiths Positional Accuracy: Positioned to address or location	A13SW (SW)	401	9	319714 176057
260	Points of Interest - Commercial Services Name: Alar Engineering Location: Unit 32 Portmanmoor Road Industrial Estate, Portmanmoor Road, Splott, Cardiff, CF24 5HB Category: Construction Services Class Code: Metalworkers Including Blacksmiths Positional Accuracy: Positioned to address or location	A13SE (SE)	360	9	320310 176095
260	Points of Interest - Commercial Services Name: Alar Engineering Ltd Location: Unit 32/34, Portmanmoor Road Industrial Estate, Cardiff, CF24 5HB Category: Construction Services Class Code: Metalworkers Including Blacksmiths Positional Accuracy: Positioned to address or location	A13SE (SE)	363	9	320313 176093
261	Points of Interest - Commercial Services Name: S W S S Location: Unit 2 Lewis Court 50 Portmanmoor Road Industrial Estate, Portmanmoor Road, Splott, Cardiff, CF24 5HQ Category: Repair and Servicing Class Code: Vehicle Repair, Testing and Servicing Positional Accuracy: Positioned to address or location	A8NE (SE)	368	9	320235 176024
261	Points of Interest - Commercial Services Name: Autocare Tyres Location: Unit 50, Portmanmoor Road Industrial Estate, Cardiff, CF24 5HB Category: Repair and Servicing Class Code: Vehicle Repair, Testing and Servicing Positional Accuracy: Positioned to address or location	A8NE (SE)	393	9	320236 175997
262	Points of Interest - Commercial Services Name: Research & Marketing Location: Unit R01 Cardiff Bay Business Centre, Titan Road, Cardiff, CF24 5EL Category: Transport, Storage and Delivery Class Code: Distribution and Haulage Positional Accuracy: Positioned to address or location	A8NW (S)	384	9	319860 175976
262	Points of Interest - Commercial Services Name: Imex World Cargo Ltd Location: Unit M224 Cardiff Bay Business Centre, Titan Road, Cardiff, CF24 5EJ Category: Transport, Storage and Delivery Class Code: Distribution and Haulage Positional Accuracy: Positioned to address or location	A8NW (S)	416	9	319946 175918
262	Points of Interest - Commercial Services Name: Imex World Cargo Ltd Location: Unit 224m, Cardiff Bay Business Centre, Titan Rd, Cardiff, South Glamorgan, CF24 5EJ Category: Transport, Storage and Delivery Class Code: Distribution and Haulage Positional Accuracy: Positioned to address or location	A8NW (S)	417	9	319946 175918

Map ID	Details	Quadrant Reference (Compass Direction)	Estimated Distance From Site	Contact	NGR
262	Points of Interest - Commercial Services Name: Alexian Imex Location: Forgeside House Cardiff Bay Business Centre, Forgeside Close, Splott, Cardiff, CF24 5FA Category: Transport, Storage and Delivery Class Code: Distribution and Haulage Positional Accuracy: Positioned to address or location	A8NW (S)	424	9	319945 175911
262	Points of Interest - Commercial Services Name: Niva International UK Ltd Location: Unit 108, Titan House, Cardiff Bay Business Centre, Lewis Road, Cardiff, South Glamorgan, CF24 5BS Category: Recycling Services Class Code: Scrap Metal Merchants Positional Accuracy: Positioned to address or location	A8NW (S)	449	9	319891 175896
262	Points of Interest - Commercial Services Name: Niva International Ltd Location: Titan House Cardiff Bay Business Centre, Titan Road, Cardiff, CF24 5BS Category: Recycling Services Class Code: Scrap Metal Merchants Positional Accuracy: Positioned to address or location	A8NW (S)	449	9	319891 175897
263	Points of Interest - Commercial Services Name: P C Motors Location: Farmville Road, Cardiff, CF24 2JN Category: Repair and Servicing Class Code: Vehicle Repair, Testing and Servicing Positional Accuracy: Positioned to address or location	A14NW (NE)	476	9	320457 176625
263	Points of Interest - Commercial Services Name: P C Motors Location: Farmville Road, Cardiff, CF24 2JN Category: Repair and Servicing Class Code: Vehicle Repair, Testing and Servicing Positional Accuracy: Positioned to address or location	A14NW (NE)	477	9	320458 176626
264	Points of Interest - Commercial Services Name: Waregrain Auto Paints Ltd Location: Unit 100 Portmanmoor Road Industrial Estate, Portmanmoor Road, Splott, Cardiff, CF24 5HB Category: Repair and Servicing Class Code: Vehicle Repair, Testing and Servicing Positional Accuracy: Positioned to address or location	A8NE (SE)	480	9	320247 175905
264	Points of Interest - Commercial Services Name: Auto Body Perfections Ltd Location: Unit 99, Portmanmoor Road Industrial Estate, Cardiff, CF24 5HB Category: Repair and Servicing Class Code: Vehicle Repair, Testing and Servicing Positional Accuracy: Positioned to address or location	A8NE (SE)	481	9	320231 175896
264	Points of Interest - Commercial Services Name: City Electro Diesel Location: Unit 98, Portmanmoor Road Industrial Estate, Cardiff, CF24 5HB Category: Repair and Servicing Class Code: Vehicle Repair, Testing and Servicing Positional Accuracy: Positioned to address or location	A8NE (SE)	490	9	320226 175885
264	Points of Interest - Commercial Services Name: City Electro Diesel Location: Unit 98, Portmanmoor Road Industrial Estate, Cardiff, CF24 5HB Category: Repair and Servicing Class Code: Vehicle Repair, Testing and Servicing Positional Accuracy: Positioned to address or location	A8NE (SE)	490	9	320226 175885
264	Points of Interest - Commercial Services Name: Simple Gas Motor Co Location: Unit 105, Portmanmoor Road Industrial Estate, Cardiff, CF24 5HB Category: Repair and Servicing Class Code: Vehicle Repair, Testing and Servicing Positional Accuracy: Positioned to address or location	A8NE (SE)	544	9	320269 175844
264	Points of Interest - Commercial Services Name: A Class M O T 's Location: Unit 105, Portmanmoor Road Industrial Estate, Cardiff, CF24 5HB Category: Repair and Servicing Class Code: Vehicle Repair, Testing and Servicing Positional Accuracy: Positioned to address or location	A8NE (SE)	544	9	320270 175845

Map ID	Details	Quadrant Reference (Compass Direction)	Estimated Distance From Site	Contact	NGR
264	Points of Interest - Commercial Services Name: Product Development Corporation Location: Unit 106, Portmanmoor Road Industrial Estate, Cardiff, CF24 5HB Category: Transport, Storage and Delivery Class Code: Distribution and Haulage Positional Accuracy: Positioned to address or location	A8NE (SE)	555	9	320273 175834
265	Points of Interest - Commercial Services Name: Eclipse Garage Location: Eclipse Street, Cardiff, CF24 0JE Category: Repair and Servicing Class Code: Vehicle Repair, Testing and Servicing Positional Accuracy: Positioned to address or location	A12NE (NW)	497	9	319538 176635
265	Points of Interest - Commercial Services Name: Eclipse Garage Location: Eclipse Street, Adamsdown, Cardiff, CF24 0JE Category: Repair and Servicing Class Code: Vehicle Repair, Testing and Servicing Positional Accuracy: Positioned to address or location	A12NE (NW)	497	9	319538 176635
266	Points of Interest - Commercial Services Name: Chipsaway Dave Denoon Location: 35 Coveny Street, Cardiff, CF24 2NN Category: Repair and Servicing Class Code: Vehicle Repair, Testing and Servicing Positional Accuracy: Positioned to address or location	A18SE (NE)	512	9	320294 176826
267	Points of Interest - Commercial Services Name: Product Development Corporation Location: Unit 88, Portmanmoor Road Industrial Estate, Cardiff, CF24 5HA Category: Transport, Storage and Delivery Class Code: Distribution and Haulage Positional Accuracy: Positioned to address or location	A8NE (SE)	523	9	320325 175898
268	Points of Interest - Commercial Services Name: M O T Cardiff Ltd Location: Unit 4 East Moors Industrial Estate, Guest Road, Splott, Cardiff, CF24 5JS Category: Repair and Servicing Class Code: Vehicle Repair, Testing and Servicing Positional Accuracy: Positioned to address or location	A8NW (S)	537	9	319976 175794
268	Points of Interest - Commercial Services Name: Carfix Ltd Location: Unit 3, Guest Road, Cardiff, CF24 5JS Category: Repair and Servicing Class Code: Vehicle Repair, Testing and Servicing Positional Accuracy: Positioned to address or location	A8NW (S)	550	9	319984 175781
268	Points of Interest - Commercial Services Name: Car Fix Ltd Location: Unit 3, Guest Road, Cardiff, CF24 5JS Category: Repair and Servicing Class Code: Vehicle Repair, Testing and Servicing Positional Accuracy: Positioned to address or location	A8NW (S)	550	9	319984 175781
268	Points of Interest - Commercial Services Name: Marquette Metal Recycling Ltd Location: East Moors Industrial Estate, Guest Road, Splott, Cardiff, CF24 5JS Category: Recycling Services Class Code: Scrap Metal Merchants Positional Accuracy: Positioned to address or location	A8NW (S)	567	9	319989 175764
269	Points of Interest - Commercial Services Name: Diamond Street Motors Location: Rear of 72 Cecil Street, Cardiff, CF24 1NW Category: Repair and Servicing Class Code: Vehicle Repair, Testing and Servicing Positional Accuracy: Positioned to address or location	A18SW (N)	592	9	319987 177008
269	Points of Interest - Commercial Services Name: D Evans Motors Location: Rear of 72, Cecil Street, Cardiff, CF24 1NW Category: Repair and Servicing Class Code: Vehicle Repair, Testing and Servicing Positional Accuracy: Positioned to address or location	A18SW (N)	592	9	319988 177008
270	Points of Interest - Commercial Services Name: Autocare Location: 24 Star Street, Adamsdown, Cardiff, CF24 0JY Category: Repair and Servicing Class Code: Vehicle Repair, Testing and Servicing Positional Accuracy: Positioned to address or location	A17SE (NW)	602	9	319565 176846

Map ID	Details	Quadrant Reference (Compass Direction)	Estimated Distance From Site	Contact	NGR
271	Points of Interest - Commercial Services Name: L D P Services Location: Unit 2 Parklands Industrial Estate, East Moors Road, Splott, Cardiff, CF24 5JP Category: Transport, Storage and Delivery Class Code: Distribution and Haulage Positional Accuracy: Positioned to address or location	A12SE (SW)	603	9	319455 176080
272	Points of Interest - Commercial Services Name: Cardiff Ford & Diesel Specialists Location: Star Street, Cardiff, CF24 0JY Category: Repair and Servicing Class Code: Vehicle Repair, Testing and Servicing Positional Accuracy: Positioned to address or location	A17SE (NW)	615	9	319515 176811
272	Points of Interest - Commercial Services Name: System Street MOT Station Location: 64 System Street, Cardiff, CF24 0JH Category: Repair and Servicing Class Code: Vehicle Repair, Testing and Servicing Positional Accuracy: Positioned to address or location	A17SE (NW)	664	9	319477 176841
272	Points of Interest - Commercial Services Name: System Street M O T Station Location: 64 System Street, Adamsdown, Cardiff, CF24 0JH Category: Repair and Servicing Class Code: Vehicle Repair, Testing and Servicing Positional Accuracy: Positioned to address or location	A17SE (NW)	664	9	319476 176840
273	Points of Interest - Commercial Services Name: Cardiff Auto Repairs Location: 219 Railway Street, Cardiff, CF24 2ND Category: Repair and Servicing Class Code: Vehicle Repair, Testing and Servicing Positional Accuracy: Positioned to address or location	A18SE (N)	667	9	320207 177045
274	Points of Interest - Commercial Services Name: Seawall M O T Ltd Location: Unit 2 Seawall Court, Seawall Road, Splott, Cardiff, CF24 5TH Category: Repair and Servicing Class Code: Vehicle Repair, Testing and Servicing Positional Accuracy: Positioned to address or location	A14NE (E)	692	9	320740 176461
274	Points of Interest - Commercial Services Name: Torque Motors Location: Unit 8 Seawall Court, Seawall Road, Splott, Cardiff, CF24 5TH Category: Repair and Servicing Class Code: Vehicle Repair, Testing and Servicing Positional Accuracy: Positioned to address or location	A14NE (E)	715	9	320768 176412
275	Points of Interest - Commercial Services Name: Geoff Dennett Distribution Location: Unit 11 to 12 Neptune Court, Vanguard Way, Splott, Cardiff, CF24 5PJ Category: Transport, Storage and Delivery Class Code: Distribution and Haulage Positional Accuracy: Positioned to address or location	A8SW (S)	713	9	320012 175617
275	Points of Interest - Commercial Services Name: Charles M Willie & Co Shipping Ltd Location: Unit 11 to 12 Neptune Court, Vanguard Way, Splott, Cardiff, CF24 5PJ Category: Transport, Storage and Delivery Class Code: Distribution and Haulage Positional Accuracy: Positioned to address or location	A8SW (S)	713	9	320012 175617
276	Points of Interest - Commercial Services Name: South West Wood Products Ltd Location: Cook Court Pacific Business Park, Pacific Road, Splott, Cardiff, CF24 5HJ Category: Recycling Services Class Code: Recycling, Reclamation and Disposal Positional Accuracy: Positioned to address or location	A9NW (SE)	734	9	320668 175949
277	Points of Interest - Commercial Services Name: J A S Forwarding UK Ltd Location: Neptune Point Unit 4, Vanguard Way, Cardiff, CF24 5PG Category: Transport, Storage and Delivery Class Code: Distribution and Haulage Positional Accuracy: Positioned to address or location	A8SE (S)	752	9	320140 175590
278	Points of Interest - Commercial Services Name: Sevs Mobile Car Wash Location: 38 Adamscroft Place, Adamsdown, Cardiff, CF10 2EZ Category: Personal, Consumer and other Services Class Code: Vehicle Cleaning Services Positional Accuracy: Positioned to address or location	A12SW (W)	752	9	319231 176264

Map ID	Details	Quadrant Reference (Compass Direction)	Estimated Distance From Site	Contact	NGR
279	Points of Interest - Commercial Services Name: Scrap Yard Location: CF24 Category: Recycling Services Class Code: Scrap Metal Merchants Positional Accuracy: Positioned to address or location	A7NE (SW)	766	9	319468 175785
279	Points of Interest - Commercial Services Name: Cooper Mornet Ltd Location: 122-128 East Moors Road, Cardiff, CF24 5EE Category: Recycling Services Class Code: Scrap Metal Merchants Positional Accuracy: Positioned to address or location	A7NE (SW)	792	9	319470 175748
279	Points of Interest - Commercial Services Name: Admet Ltd Location: Unit 5 Templar Park Industrial Estate, East Moors Road, Cardiff, CF24 5EW Category: Construction Services Class Code: Metalworkers Including Blacksmiths Positional Accuracy: Positioned to address or location	A7SE (SW)	819	9	319496 175690
280	Points of Interest - Commercial Services Name: The Hub Specialist Alignment Centre Location: 76 Broadway, Cardiff, CF24 1NH Category: Repair and Servicing Class Code: Vehicle Repair, Testing and Servicing Positional Accuracy: Positioned to address or location	A18NW (N)	776	9	319864 177182
280	Points of Interest - Commercial Services Name: Hub Specialist Alignment Centre Location: 76 Broadway, Cardiff, CF24 1NH Category: Repair and Servicing Class Code: Vehicle Repair, Testing and Servicing Positional Accuracy: Positioned to address or location	A18NW (N)	776	9	319864 177182
280	Points of Interest - Commercial Services Name: Bill Walters Motor Engineers Location: Rear Of 33, Broadway, Cardiff, CF24 1QE Category: Repair and Servicing Class Code: Vehicle Repair, Testing and Servicing Positional Accuracy: Positioned to address or location	A18NW (N)	806	9	319789 177197
280	Points of Interest - Commercial Services Name: D Jones Motorcycles Location: Richards, Place, Cardiff, CF24 1XJ Category: Repair and Servicing Class Code: Vehicle Repair, Testing and Servicing Positional Accuracy: Positioned to address or location	A18NW (N)	817	9	319869 177224
280	Points of Interest - Commercial Services Name: A J Evans Autos Location: Richards Place, Cardiff, CF24 1SD Category: Repair and Servicing Class Code: Vehicle Repair, Testing and Servicing Positional Accuracy: Positioned to address or location	A18NW (N)	848	9	319837 177251
280	Points of Interest - Commercial Services Name: A J Evans Location: Richards Place, Cardiff, CF24 1SD Category: Repair and Servicing Class Code: Vehicle Repair, Testing and Servicing Positional Accuracy: Positioned to address or location	A18NW (N)	848	9	319837 177251
280	Points of Interest - Commercial Services Name: Evans A J Services Location: Richards Place, Cardiff, CF24 1SD Category: Repair and Servicing Class Code: Vehicle Repair, Testing and Servicing Positional Accuracy: Positioned to address or location	A18NW (N)	848	9	319837 177251
281	Points of Interest - Commercial Services Name: Z C C Garage Location: Seawall Road, Splott, Cardiff, CF24 5TH Category: Repair and Servicing Class Code: Vehicle Repair, Testing and Servicing Positional Accuracy: Positioned to address or location	A14SE (E)	800	9	320853 176349
281	Points of Interest - Commercial Services Name: Metal Skills Location: 85 Seawall Road, Cardiff, CF24 5TH Category: Construction Services Class Code: Metalworkers Including Blacksmiths Positional Accuracy: Positioned to address or location	A14SE (E)	812	9	320866 176368

Map ID	Details	Quadrant Reference (Compass Direction)	Estimated Distance From Site	Contact	NGR
281	Points of Interest - Commercial Services Name: Metalskills Wrought Ironwork Location: 85 Seawall Road, Cardiff, CF24 5TH Category: Construction Services Class Code: Metalworkers Including Blacksmiths Positional Accuracy: Positioned to address or location	A14SE (E)	812	9	320866 176368
281	Points of Interest - Commercial Services Name: Car Care Body Shop Location: 85 Seawall Road, Cardiff, CF24 5TH Category: Repair and Servicing Class Code: Vehicle Repair, Testing and Servicing Positional Accuracy: Positioned to address or location	A14SE (E)	812	9	320866 176368
281	Points of Interest - Commercial Services Name: C J's Accident Repair Location: Unused Warehouse, Seawall Road, Splott, Cardiff, CF24 5TH Category: Repair and Servicing Class Code: Vehicle Repair, Testing and Servicing Positional Accuracy: Positioned to address or location	A14SE (E)	812	9	320866 176367
282	Points of Interest - Commercial Services Name: Sinclair Volkswagen Van Centre (Cardiff) Location: 2 Wharf Road East, Tyndall Street, Cardiff, CF10 4BB Category: Repair and Servicing Class Code: Vehicle Repair, Testing and Servicing Positional Accuracy: Positioned to address or location	A7NW (SW)	800	9	319283 175985
282	Points of Interest - Commercial Services Name: Cardiff Volkswagen Commercial Vehicles Location: 2 Wharf Road East, Tyndall Street, Cardiff, CF10 4BB Category: Repair and Servicing Class Code: Vehicle Repair, Testing and Servicing Positional Accuracy: Positioned to address or location	A7NW (SW)	800	9	319283 175985
283	Points of Interest - Commercial Services Name: M S S Group Location: Edward House, Dowlais Road, Splott, Cardiff, CF24 5LQ Category: Recycling Services Class Code: Recycling, Reclamation and Disposal Positional Accuracy: Positioned to address or location	A8SW (S)	808	9	319876 175533
284	Points of Interest - Commercial Services Name: Mfg Cardiff Location: 145, Newport Road, Roath, Cardiff, CF24 1AG Category: Personal, Consumer and other Services Class Code: Vehicle Cleaning Services Positional Accuracy: Positioned to address or location	A17NE (NW)	832	9	319530 177112
284	Points of Interest - Commercial Services Name: Car Wash Location: 145 Newport Road, Cardiff, CF24 1AG Category: Personal, Consumer and other Services Class Code: Vehicle Cleaning Services Positional Accuracy: Positioned to address or location	A17NE (NW)	832	9	319531 177112
285	Points of Interest - Commercial Services Name: Monier Redland Ltd Location: Unit 1 Pacific Business Park, Pacific Road, Cardiff, CF24 5HJ Category: Transport, Storage and Delivery Class Code: Distribution and Haulage Positional Accuracy: Positioned to address or location	A9NE (SE)	833	9	320727 175859
286	Points of Interest - Commercial Services Name: Arthur Street Garage Location: A 34 Arthur Street, Cardiff, CF24 1QR Category: Repair and Servicing Class Code: Vehicle Repair, Testing and Servicing Positional Accuracy: Positioned to address or location	A18NE (N)	897	9	320229 177279
287	Points of Interest - Commercial Services Name: Tremorfa Motor Services Ltd Location: 9-11 Tweedsmuir Road, Splott, Cardiff, CF24 2QY Category: Repair and Servicing Class Code: Vehicle Repair, Testing and Servicing Positional Accuracy: Positioned to address or location	A19SE (NE)	911	9	320694 177021
287	Points of Interest - Commercial Services Name: Tremorfa Motors Location: 9-11 Tweedsmuir Road, Cardiff, CF24 2QY Category: Repair and Servicing Class Code: Vehicle Repair, Testing and Servicing Positional Accuracy: Positioned to address or location	A19SE (NE)	912	9	320694 177021

Map ID	Details	Quadrant Reference (Compass Direction)	Estimated Distance From Site	Contact	NGR
288	Points of Interest - Commercial Services Name: Cardiff Bay Auto Centre Ltd Location: Unit 5, Seawall Road, Cardiff, CF24 5TH Category: Repair and Servicing Class Code: Vehicle Repair, Testing and Servicing Positional Accuracy: Positioned to address or location	A14NE (E)	915	9	320965 176452
288	Points of Interest - Commercial Services Name: Seawall MOT Location: Unit 5, Seawall Road, Cardiff, CF24 5TH Category: Repair and Servicing Class Code: Vehicle Repair, Testing and Servicing Positional Accuracy: Positioned to address or location	A14NE (E)	916	9	320966 176452
288	Points of Interest - Commercial Services Name: J J Motors Cardiff Location: Unit 3, Seawall Road, Cardiff, CF24 5TH Category: Repair and Servicing Class Code: Vehicle Repair, Testing and Servicing Positional Accuracy: Positioned to address or location	A14NE (E)	944	9	320992 176475
289	Points of Interest - Commercial Services Name: Clive Jones Motors Ltd Location: 1a Bradley Street, Cardiff, CF24 1PE Category: Repair and Servicing Class Code: Vehicle Repair, Testing and Servicing Positional Accuracy: Positioned to address or location	A18NE (N)	933	9	320157 177334
289	Points of Interest - Commercial Services Name: Clive Jones Motors Location: 1a Bradley Street, Adamsdown, Cardiff, CF24 1PE Category: Repair and Servicing Class Code: Vehicle Repair, Testing and Servicing Positional Accuracy: Positioned to address or location	A18NE (N)	941	9	320153 177342
290	Points of Interest - Commercial Services Name: Cardiff Commercial Supplies Location: Trafalgar House 5, Fitzalan Place, Adamsdown, Cardiff, CF24 0ED Category: Transport, Storage and Delivery Class Code: Distribution and Haulage Positional Accuracy: Positioned to address or location	A12NW (W)	957	9	319047 176637
291	Points of Interest - Commercial Services Name: B S S Cardiff Location: Unit 1 Trident Trade Park, Glass Avenue, Splott, Cardiff, CF24 5EP Category: Transport, Storage and Delivery Class Code: Distribution and Haulage Positional Accuracy: Positioned to address or location	A9SW (S)	962	9	320380 175439
292	Points of Interest - Commercial Services Name: European Auto Services Location: Rear Of 2, Partridge Road, Cardiff, CF24 3QX Category: Repair and Servicing Class Code: Vehicle Repair, Testing and Servicing Positional Accuracy: Positioned to address or location	A17NE (NW)	964	9	319599 177299
293	Points of Interest - Commercial Services Name: Lewis Motors Ltd Location: 1 City Road, Roath, Cardiff, CF24 3BJ Category: Repair and Servicing Class Code: Vehicle Repair, Testing and Servicing Positional Accuracy: Positioned to address or location	A17SW (NW)	991	9	319138 176928
293	Points of Interest - Commercial Services Name: Lewis Motors Location: 1 City Road, Cardiff, CF24 3BJ Category: Repair and Servicing Class Code: Vehicle Repair, Testing and Servicing Positional Accuracy: Positioned to address or location	A17SW (NW)	995	9	319135 176931
293	Points of Interest - Commercial Services Name: Skyport Sunroof Location: 1 City Road, Cardiff, CF24 3BJ Category: Repair and Servicing Class Code: Vehicle Repair, Testing and Servicing Positional Accuracy: Positioned to address or location	A17SW (NW)	995	9	319135 176931
294	Points of Interest - Commercial Services Name: Pearl Street Motors Ltd Location: 197a Pearl Street, Cardiff, CF24 1RD Category: Repair and Servicing Class Code: Vehicle Repair, Testing and Servicing Positional Accuracy: Positioned to address or location	A18NE (N)	996	9	320292 177364

Map ID	Details	Quadrant Reference (Compass Direction)	Estimated Distance From Site	Contact	NGR
295	Points of Interest - Education and Health Name: Regional Stroke Unit Location: Newport Road, Cardiff, CF24 0SZ Category: Health Practitioners and Establishments Class Code: Hospitals Positional Accuracy: Positioned to address or location	A17SE (NW)	788	9	319378 176917
295	Points of Interest - Education and Health Name: Cardiff Royal Infirmary Location: Newport Road, Adamsdown, Cardiff, CF24 0SZ Category: Health Practitioners and Establishments Class Code: Hospitals Positional Accuracy: Positioned to address or location	A17SE (NW)	788	9	319377 176916
295	Points of Interest - Education and Health Name: Regional Stroke Unit Location: Newport Road, Cardiff, CF24 0SZ Category: Health Practitioners and Establishments Class Code: Hospitals Positional Accuracy: Positioned to address or location	A17SE (NW)	788	9	319378 176917
295	Points of Interest - Education and Health Name: Cardiff Royal Infirmary Location: Newport Road, Cardiff, CF24 0SZ Category: Health Practitioners and Establishments Class Code: Hospitals Positional Accuracy: Positioned to address or location	A17SE (NW)	788	9	319378 176917
296	Points of Interest - Manufacturing and Production Name: Works Location: Not Supplied Category: Industrial Features Class Code: Unspecified Works Or Factories Positional Accuracy: Positioned to an adjacent address or location	A13NW (NW)	0	9	319989 176394
296	Points of Interest - Manufacturing and Production Name: Works Location: CF24 Category: Industrial Features Class Code: Unspecified Works Or Factories Positional Accuracy: Positioned to an adjacent address or location	A13NW (NW)	0	9	319989 176394
297	Points of Interest - Manufacturing and Production Name: Works Location: Not Supplied Category: Industrial Features Class Code: Unspecified Works Or Factories Positional Accuracy: Positioned to an adjacent address or location	A13SE (SE)	78	9	320103 176286
297	Points of Interest - Manufacturing and Production Name: Works Location: CF24 Category: Industrial Features Class Code: Unspecified Works Or Factories Positional Accuracy: Positioned to an adjacent address or location	A13SE (SE)	80	9	320107 176288
297	Points of Interest - Manufacturing and Production Name: Splott Industrial Estate Location: CF24 Category: Industrial Features Class Code: Business Parks and Industrial Estates Positional Accuracy: Positioned to an adjacent address or location	A13SE (SE)	142	9	320167 176264
297	Points of Interest - Manufacturing and Production Name: Splott Industrial Estate Location: CF24 Category: Industrial Features Class Code: Business Parks and Industrial Estates Positional Accuracy: Positioned to an adjacent address or location	A13SE (SE)	142	9	320167 176264
297	Points of Interest - Manufacturing and Production Name: Tank Location: CF24 Category: Industrial Features Class Code: Tanks (Generic) Positional Accuracy: Positioned to an adjacent address or location	A13SE (SE)	152	9	320152 176230
298	Points of Interest - Manufacturing and Production Name: South Wales Chamber of Commerce Location: The Maltings, East Tyndall Street, Cardiff, CF24 5EZ Category: Industrial Features Class Code: Business Parks and Industrial Estates Positional Accuracy: Positioned to address or location	A13SW (S)	84	9	319971 176254

Map ID	Details	Quadrant Reference (Compass Direction)	Estimated Distance From Site	Contact	NGR
299	Points of Interest - Manufacturing and Production Name: Jubilee Industrial Estate Location: CF24 Category: Industrial Features Class Code: Business Parks and Industrial Estates Positional Accuracy: Positioned to an adjacent address or location	A13NW (W)	85	9	319887 176390
299	Points of Interest - Manufacturing and Production Name: Jubilee Industrial Estate Location: CF24 Category: Industrial Features Class Code: Business Parks and Industrial Estates Positional Accuracy: Positioned to an adjacent address or location	A13NW (W)	114	9	319858 176386
300	Points of Interest - Manufacturing and Production Name: Seaview Industrial Estate Location: CF24 Category: Industrial Features Class Code: Business Parks and Industrial Estates Positional Accuracy: Positioned to an adjacent address or location	A13SE (S)	250	9	320096 176096
300	Points of Interest - Manufacturing and Production Name: Seaview Industrial Estate Location: CF24 Category: Industrial Features Class Code: Business Parks and Industrial Estates Positional Accuracy: Positioned to an adjacent address or location	A13SE (S)	250	9	320080 176092
301	Points of Interest - Manufacturing and Production Name: The Swift Business Centre Location: CF24 Category: Industrial Features Class Code: Business Parks and Industrial Estates Positional Accuracy: Positioned to an adjacent address or location	A13SW (SW)	361	9	319735 176092
301	Points of Interest - Manufacturing and Production Name: The Swift Business Centre Location: CF24 Category: Industrial Features Class Code: Business Parks and Industrial Estates Positional Accuracy: Positioned to an adjacent address or location	A13SW (SW)	396	9	319704 176075
302	Points of Interest - Manufacturing and Production Name: Cardiff Bay Business Centre Location: CF24 Category: Industrial Features Class Code: Business Parks and Industrial Estates Positional Accuracy: Positioned to an adjacent address or location	A8NW (S)	378	9	319913 175964
302	Points of Interest - Manufacturing and Production Name: Cardiff Bay Business Centre Location: CF24 Category: Industrial Features Class Code: Business Parks and Industrial Estates Positional Accuracy: Positioned to an adjacent address or location	A8NW (S)	384	9	319900 175961
303	Points of Interest - Manufacturing and Production Name: Tank Location: CF24 Category: Industrial Features Class Code: Tanks (Generic) Positional Accuracy: Positioned to an adjacent address or location	A8NE (S)	495	9	320197 175870
304	Points of Interest - Manufacturing and Production Name: Industrial Estate Location: CF24 Category: Industrial Features Class Code: Business Parks and Industrial Estates Positional Accuracy: Positioned to an adjacent address or location	A9NW (SE)	539	9	320416 175948
304	Points of Interest - Manufacturing and Production Name: Portmanmoor Road Industrial Estate Location: CF24 Category: Industrial Features Class Code: Business Parks and Industrial Estates Positional Accuracy: Positioned to an adjacent address or location	A9NW (SE)	569	9	320525 176031
304	Points of Interest - Manufacturing and Production Name: Tank Location: CF24 Category: Industrial Features Class Code: Tanks (Generic) Positional Accuracy: Positioned to an adjacent address or location	A9NW (SE)	577	9	320491 175971

Map ID	Details	Quadrant Reference (Compass Direction)	Estimated Distance From Site	Contact	NGR
305	Points of Interest - Manufacturing and Production Name: Pacific Business Park Location: CF24 Category: Industrial Features Class Code: Business Parks and Industrial Estates Positional Accuracy: Positioned to an adjacent address or location	A9NW (SE)	600	9	320563 176034
305	Points of Interest - Manufacturing and Production Name: Dawson Stone Masonry Ltd Location: Unit 12 Pacific Business Park, Pacific Road, Cardiff, CF24 5HJ Category: Extractive Industries Class Code: Stone Quarrying and Preparation Positional Accuracy: Positioned to address or location	A9NW (SE)	664	9	320598 175968
306	Points of Interest - Manufacturing and Production Name: Tank Location: CF24 Category: Industrial Features Class Code: Tanks (Generic) Positional Accuracy: Positioned to an adjacent address or location	A8NE (SE)	628	9	320346 175789
307	Points of Interest - Manufacturing and Production Name: Works Location: CF24 Category: Industrial Features Class Code: Unspecified Works Or Factories Positional Accuracy: Positioned to an adjacent address or location	A14SW (E)	635	9	320685 176302
307	Points of Interest - Manufacturing and Production Name: Works Location: Not Supplied Category: Industrial Features Class Code: Unspecified Works Or Factories Positional Accuracy: Positioned to an adjacent address or location	A14SE (E)	641	9	320691 176303
307	Points of Interest - Manufacturing and Production Name: Works Location: Not Supplied Category: Industrial Features Class Code: Unspecified Works Or Factories Positional Accuracy: Positioned to an adjacent address or location	A14SE (E)	703	9	320756 176349
308	Points of Interest - Manufacturing and Production Name: Factory Location: Not Supplied Category: Industrial Features Class Code: Unspecified Works Or Factories Positional Accuracy: Positioned to an adjacent address or location	A14NE (E)	671	9	320725 176387
308	Points of Interest - Manufacturing and Production Name: Factory Location: CF24 Category: Industrial Features Class Code: Unspecified Works Or Factories Positional Accuracy: Positioned to an adjacent address or location	A14NE (E)	671	9	320725 176387
308	Points of Interest - Manufacturing and Production Name: Works Location: Not Supplied Category: Industrial Features Class Code: Unspecified Works Or Factories Positional Accuracy: Positioned to an adjacent address or location	A14NE (E)	690	9	320738 176458
308	Points of Interest - Manufacturing and Production Name: Works Location: Not Supplied Category: Industrial Features Class Code: Unspecified Works Or Factories Positional Accuracy: Positioned to an adjacent address or location	A14NE (E)	709	9	320761 176417
308	Points of Interest - Manufacturing and Production Name: Works Location: CF24 Category: Industrial Features Class Code: Unspecified Works Or Factories Positional Accuracy: Positioned to an adjacent address or location	A14NE (E)	709	9	320761 176417
308	Points of Interest - Manufacturing and Production Name: Works Location: Not Supplied Category: Industrial Features Class Code: Unspecified Works Or Factories Positional Accuracy: Positioned to an adjacent address or location	A14NE (E)	724	9	320775 176439

Map ID	Details	Quadrant Reference (Compass Direction)	Estimated Distance From Site	Contact	NGR
308	Points of Interest - Manufacturing and Production Name: Tank Location: CF24 Category: Industrial Features Class Code: Tanks (Generic) Positional Accuracy: Positioned to an adjacent address or location	A14SE (E)	728	9	320781 176350
308	Points of Interest - Manufacturing and Production Name: Works Location: Not Supplied Category: Industrial Features Class Code: Unspecified Works Or Factories Positional Accuracy: Positioned to an adjacent address or location	A14NE (E)	741	9	320794 176394
308	Points of Interest - Manufacturing and Production Name: Works Location: CF24 Category: Industrial Features Class Code: Unspecified Works Or Factories Positional Accuracy: Positioned to address or location	A14NE (E)	742	9	320796 176392
309	Points of Interest - Manufacturing and Production Name: Works Location: Not Supplied Category: Industrial Features Class Code: Unspecified Works Or Factories Positional Accuracy: Positioned to an adjacent address or location	A7NE (SW)	706	9	319591 175759
309	Points of Interest - Manufacturing and Production Name: Works Location: CF24 Category: Industrial Features Class Code: Unspecified Works Or Factories Positional Accuracy: Positioned to an adjacent address or location	A7NE (SW)	706	9	319591 175760
309	Points of Interest - Manufacturing and Production Name: Works Location: Not Supplied Category: Industrial Features Class Code: Unspecified Works Or Factories Positional Accuracy: Positioned to an adjacent address or location	A7NE (SW)	732	9	319613 175713
309	Points of Interest - Manufacturing and Production Name: Works Location: CF24 Category: Industrial Features Class Code: Unspecified Works Or Factories Positional Accuracy: Positioned to an adjacent address or location	A7NE (SW)	732	9	319613 175713
309	Points of Interest - Manufacturing and Production Name: East Moors Business Park Location: CF24 Category: Industrial Features Class Code: Business Parks and Industrial Estates Positional Accuracy: Positioned to an adjacent address or location	A7SE (SW)	794	9	319612 175641
310	Points of Interest - Manufacturing and Production Name: Tank Location: CF24 Category: Industrial Features Class Code: Tanks (Generic) Positional Accuracy: Positioned to an adjacent address or location	A9NW (SE)	714	9	320363 175701
310	Points of Interest - Manufacturing and Production Name: Tank Location: CF24 Category: Industrial Features Class Code: Tanks (Generic) Positional Accuracy: Positioned to an adjacent address or location	A9SW (SE)	762	9	320450 175694
311	Points of Interest - Manufacturing and Production Name: Works Location: Not Supplied Category: Industrial Features Class Code: Unspecified Works Or Factories Positional Accuracy: Positioned to an adjacent address or location	A12NW (NW)	716	9	319319 176687
312	Points of Interest - Manufacturing and Production Name: Citadel Stone Ltd Location: 138 Pearl Street, Adamsdown, Cardiff, CF24 1PN Category: Extractive Industries Class Code: Stone Quarrying and Preparation Positional Accuracy: Positioned to address or location	A18NE (N)	751	9	320181 177141

Map ID	Details	Quadrant Reference (Compass Direction)	Estimated Distance From Site	Contact	NGR
313	Points of Interest - Manufacturing and Production Name: Factory Location: Not Supplied Category: Industrial Features Class Code: Unspecified Works Or Factories Positional Accuracy: Positioned to an adjacent address or location	A8SW (S)	765	9	319810 175591
313	Points of Interest - Manufacturing and Production Name: Factory Location: CF24 Category: Industrial Features Class Code: Unspecified Works Or Factories Positional Accuracy: Positioned to an adjacent address or location	A8SW (S)	768	9	319803 175590
314	Points of Interest - Manufacturing and Production Name: Works Location: Not Supplied Category: Industrial Features Class Code: Unspecified Works Or Factories Positional Accuracy: Positioned to an adjacent address or location	A14NE (E)	771	9	320825 176383
314	Points of Interest - Manufacturing and Production Name: Works Location: CF24 Category: Industrial Features Class Code: Unspecified Works Or Factories Positional Accuracy: Positioned to an adjacent address or location	A14NE (E)	771	9	320825 176383
314	Points of Interest - Manufacturing and Production Name: Works Location: Not Supplied Category: Industrial Features Class Code: Unspecified Works Or Factories Positional Accuracy: Positioned to an adjacent address or location	A14NE (E)	776	9	320826 176452
314	Points of Interest - Manufacturing and Production Name: Works Location: CF24 Category: Industrial Features Class Code: Unspecified Works Or Factories Positional Accuracy: Positioned to an adjacent address or location	A14NE (E)	776	9	320826 176453
314	Points of Interest - Manufacturing and Production Name: Works Location: Not Supplied Category: Industrial Features Class Code: Unspecified Works Or Factories Positional Accuracy: Positioned to an adjacent address or location	A14NE (E)	806	9	320858 176432
314	Points of Interest - Manufacturing and Production Name: Works Location: CF24 Category: Industrial Features Class Code: Unspecified Works Or Factories Positional Accuracy: Positioned to an adjacent address or location	A14NE (E)	806	9	320858 176432
314	Points of Interest - Manufacturing and Production Name: Tanks Location: CF24 Category: Industrial Features Class Code: Tanks (Generic) Positional Accuracy: Positioned to an adjacent address or location	A14NE (E)	822	9	320876 176389
315	Points of Interest - Manufacturing and Production Name: Business Park Location: CF24 Category: Industrial Features Class Code: Business Parks and Industrial Estates Positional Accuracy: Positioned to an adjacent address or location	A9NW (SE)	774	9	320642 175845
315	Points of Interest - Manufacturing and Production Name: Stonechina Location: Unit 9 Pacific Business Park, Pacific Road, Cardiff, CF24 5HJ Category: Extractive Industries Class Code: Stone Quarrying and Preparation Positional Accuracy: Positioned to address or location	A9NE (SE)	833	9	320727 175859
315	Points of Interest - Manufacturing and Production Name: Stonechina Location: Unit 9 Pacific Business Park, Pacific Road, Cardiff, CF24 5HJ Category: Extractive Industries Class Code: Stone Quarrying and Preparation Positional Accuracy: Positioned to address or location	A9NE (SE)	833	9	320727 175859

Map ID	Details	Quadrant Reference (Compass Direction)	Estimated Distance From Site	Contact	NGR
316	Points of Interest - Manufacturing and Production Name: Tank Location: CF24 Category: Industrial Features Class Code: Tanks (Generic) Positional Accuracy: Positioned to an adjacent address or location	A7SE (SW)	780	9	319675 175624
316	Points of Interest - Manufacturing and Production Name: Works Location: CF24 Category: Industrial Features Class Code: Unspecified Works Or Factories Positional Accuracy: Positioned to an adjacent address or location	A7SE (SW)	806	9	319659 175603
316	Points of Interest - Manufacturing and Production Name: Works Location: Not Supplied Category: Industrial Features Class Code: Unspecified Works Or Factories Positional Accuracy: Positioned to an adjacent address or location	A7SE (SW)	807	9	319659 175602
317	Points of Interest - Manufacturing and Production Name: Works Location: Not Supplied Category: Industrial Features Class Code: Unspecified Works Or Factories Positional Accuracy: Positioned to an adjacent address or location	A14SE (E)	783	9	320835 176324
317	Points of Interest - Manufacturing and Production Name: Works Location: CF24 Category: Industrial Features Class Code: Unspecified Works Or Factories Positional Accuracy: Positioned to an adjacent address or location	A14SE (E)	783	9	320835 176324
317	Points of Interest - Manufacturing and Production Name: Tank Location: CF24 Category: Industrial Features Class Code: Tanks (Generic) Positional Accuracy: Positioned to address or location	A14SE (E)	821	9	320870 176286
317	Points of Interest - Manufacturing and Production Name: Tanks Location: CF24 Category: Industrial Features Class Code: Tanks (Generic) Positional Accuracy: Positioned to an adjacent address or location	A14SE (E)	821	9	320871 176290
318	Points of Interest - Manufacturing and Production Name: Works Location: CF24 Category: Industrial Features Class Code: Unspecified Works Or Factories Positional Accuracy: Positioned to an adjacent address or location	A7NE (SW)	787	9	319482 175743
318	Points of Interest - Manufacturing and Production Name: Globe Works Location: Not Supplied Category: Industrial Features Class Code: Unspecified Works Or Factories Positional Accuracy: Positioned to an adjacent address or location	A7SE (SW)	827	9	319531 175654
318	Points of Interest - Manufacturing and Production Name: Globe Works Location: CF24 Category: Industrial Features Class Code: Unspecified Works Or Factories Positional Accuracy: Positioned to an adjacent address or location	A7SE (SW)	827	9	319531 175654
318	Points of Interest - Manufacturing and Production Name: Globe Works Location: Not Supplied Category: Industrial Features Class Code: Unspecified Works Or Factories Positional Accuracy: Positioned to an adjacent address or location	A7SE (SW)	837	9	319494 175669
318	Points of Interest - Manufacturing and Production Name: Works Location: CF24 Category: Industrial Features Class Code: Unspecified Works Or Factories Positional Accuracy: Positioned to an adjacent address or location	A7SE (SW)	841	9	319489 175667

Map ID	Details	Quadrant Reference (Compass Direction)	Estimated Distance From Site	Contact	NGR
319	Points of Interest - Manufacturing and Production Name: Works Location: Not Supplied Category: Industrial Features Class Code: Unspecified Works Or Factories Positional Accuracy: Positioned to an adjacent address or location	A7NW (SW)	796	9	319275 176007
320	Points of Interest - Manufacturing and Production Name: Works Location: Not Supplied Category: Industrial Features Class Code: Unspecified Works Or Factories Positional Accuracy: Positioned to an adjacent address or location	A14SE (E)	814	9	320868 176362
320	Points of Interest - Manufacturing and Production Name: Works Location: CF24 Category: Industrial Features Class Code: Unspecified Works Or Factories Positional Accuracy: Positioned to an adjacent address or location	A14SE (E)	814	9	320868 176362
320	Points of Interest - Manufacturing and Production Name: Tank Location: CF24 Category: Industrial Features Class Code: Tanks (Generic) Positional Accuracy: Positioned to address or location	A14SE (E)	825	9	320874 176289
320	Points of Interest - Manufacturing and Production Name: Tank Location: CF24 Category: Industrial Features Class Code: Tanks (Generic) Positional Accuracy: Positioned to address or location	A14NE (E)	831	9	320885 176386
320	Points of Interest - Manufacturing and Production Name: Tank Location: CF24 Category: Industrial Features Class Code: Tanks (Generic) Positional Accuracy: Positioned to address or location	A14NE (E)	835	9	320889 176384
320	Points of Interest - Manufacturing and Production Name: Tank Location: CF24 Category: Industrial Features Class Code: Tanks (Generic) Positional Accuracy: Positioned to address or location	A14NE (E)	835	9	320889 176390
320	Points of Interest - Manufacturing and Production Name: Tank Location: CF24 Category: Industrial Features Class Code: Tanks (Generic) Positional Accuracy: Positioned to address or location	A14NE (E)	837	9	320891 176387
320	Points of Interest - Manufacturing and Production Name: Tank Location: CF24 Category: Industrial Features Class Code: Tanks (Generic) Positional Accuracy: Positioned to an adjacent address or location	A14NE (E)	872	9	320926 176382
320	Points of Interest - Manufacturing and Production Name: Tank Location: CF24 Category: Industrial Features Class Code: Tanks (Generic) Positional Accuracy: Positioned to an adjacent address or location	A14NE (E)	887	9	320940 176395
320	Points of Interest - Manufacturing and Production Name: Works Location: Not Supplied Category: Industrial Features Class Code: Unspecified Works Or Factories Positional Accuracy: Positioned to an adjacent address or location	A14SE (E)	894	9	320947 176335
320	Points of Interest - Manufacturing and Production Name: Works Location: CF24 Category: Industrial Features Class Code: Unspecified Works Or Factories Positional Accuracy: Positioned to an adjacent address or location	A14SE (E)	894	9	320947 176336

Map ID	Details	Quadrant Reference (Compass Direction)	Estimated Distance From Site	Contact	NGR
320	Points of Interest - Manufacturing and Production Name: Works Location: Not Supplied Category: Industrial Features Class Code: Unspecified Works Or Factories Positional Accuracy: Positioned to an adjacent address or location	A14NE (E)	958	9	321012 176391
321	Points of Interest - Manufacturing and Production Name: Works Location: Not Supplied Category: Industrial Features Class Code: Unspecified Works Or Factories Positional Accuracy: Positioned to an adjacent address or location	A14SE (E)	840	9	320848 176084
321	Points of Interest - Manufacturing and Production Name: Works Location: CF24 Category: Industrial Features Class Code: Unspecified Works Or Factories Positional Accuracy: Positioned to address or location	A14SE (E)	865	9	320867 176062
322	Points of Interest - Manufacturing and Production Name: Works Location: Not Supplied Category: Industrial Features Class Code: Unspecified Works Or Factories Positional Accuracy: Positioned to an adjacent address or location	A14NE (E)	886	9	320938 176431
322	Points of Interest - Manufacturing and Production Name: Works Location: Not Supplied Category: Industrial Features Class Code: Unspecified Works Or Factories Positional Accuracy: Positioned to an adjacent address or location	A14NE (E)	922	9	320972 176452
322	Points of Interest - Manufacturing and Production Name: Works Location: CF24 Category: Industrial Features Class Code: Unspecified Works Or Factories Positional Accuracy: Positioned to an adjacent address or location	A14NE (E)	922	9	320972 176452
323	Points of Interest - Manufacturing and Production Name: Tank Location: CF24 Category: Industrial Features Class Code: Tanks (Generic) Positional Accuracy: Positioned to an adjacent address or location	A9NE (SE)	900	9	320858 175949
323	Points of Interest - Manufacturing and Production Name: Works Location: Not Supplied Category: Industrial Features Class Code: Unspecified Works Or Factories Positional Accuracy: Positioned to an adjacent address or location	A9NE (SE)	957	9	320923 175953
323	Points of Interest - Manufacturing and Production Name: Works Location: CF24 Category: Industrial Features Class Code: Unspecified Works Or Factories Positional Accuracy: Positioned to an adjacent address or location	A9NE (SE)	957	9	320923 175954
323	Points of Interest - Manufacturing and Production Name: Tank Location: CF24 Category: Industrial Features Class Code: Tanks (Generic) Positional Accuracy: Positioned to an adjacent address or location	A9NE (SE)	991	9	320927 175884
324	Points of Interest - Manufacturing and Production Name: Works Location: Not Supplied Category: Industrial Features Class Code: Unspecified Works Or Factories Positional Accuracy: Positioned to an adjacent address or location	A14SE (E)	951	9	320969 176103
325	Points of Interest - Manufacturing and Production Name: Works Location: Not Supplied Category: Industrial Features Class Code: Unspecified Works Or Factories Positional Accuracy: Positioned to an adjacent address or location	A7SE (SW)	963	9	319443 175549

Map ID	Details	Quadrant Reference (Compass Direction)	Estimated Distance From Site	Contact	NGR
325	Points of Interest - Manufacturing and Production Name: Works Location: Not Supplied Category: Industrial Features Class Code: Unspecified Works Or Factories Positional Accuracy: Positioned to an adjacent address or location	A7SE (SW)	963	9	319505 175508
326	Points of Interest - Manufacturing and Production Name: Tanks Location: CF24 Category: Industrial Features Class Code: Tanks (Generic) Positional Accuracy: Positioned to an adjacent address or location	A15NW (E)	991	9	321045 176377
327	Points of Interest - Public Infrastructure Name: Bill Sage & Son Location: 51 East Tyndall Street, Cardiff, CF24 5EY Category: Infrastructure and Facilities Class Code: Waste Storage, Processing and Disposal Positional Accuracy: Positioned to address or location	A13SW (SW)	344	9	319678 176213
328	Points of Interest - Public Infrastructure Name: Moorland Environmental Ltd Location: Unit 43, Portmanmoor Road Industrial Estate, Cardiff, CF24 5HB Category: Infrastructure and Facilities Class Code: Waste Storage, Processing and Disposal Positional Accuracy: Positioned to address or location	A14SW (SE)	457	9	320451 176125
329	Points of Interest - Public Infrastructure Name: Acis Location: Unit 95 to 96 Portmanmoor Road Industrial Estate, Portmanmoor Road, Splott, Cardiff, CF24 5HB Category: Public Transport, Stations and Infrastructure Class Code: Bus and Coach Stations, Depots and Companies Positional Accuracy: Positioned to address or location	A8NE (S)	522	9	320225 175851
329	Points of Interest - Public Infrastructure Name: Acis Location: 95 96 Portmanmoor Rd Ind Est, Cardiff, South Glamorgan, CF24 5HB Category: Public Transport, Stations and Infrastructure Class Code: Bus and Coach Stations, Depots and Companies Positional Accuracy: Positioned to address or location	A8NE (S)	539	9	320232 175835
330	Points of Interest - Public Infrastructure Name: M S S Industrial Location: M S S House, Galdames Place, Cardiff, CF24 Category: Infrastructure and Facilities Class Code: Waste Storage, Processing and Disposal Positional Accuracy: Positioned to address or location	A8NW (S)	551	9	319890 175792
331	Points of Interest - Public Infrastructure Name: Roath Police Station Location: Police Station, Clifton Street, Cardiff, CF24 1LZ Category: Central and Local Government Class Code: Police Stations Positional Accuracy: Positioned to address or location	A17SE (NW)	711	9	319622 177026
332	Points of Interest - Public Infrastructure Name: Cemetery Park Location: CF24 Category: Infrastructure and Facilities Class Code: Cemeteries and Crematoria Positional Accuracy: Positioned to an adjacent address or location	A12NW (W)	772	9	319211 176523
333	Points of Interest - Public Infrastructure Name: Forward Waste Management Location: East Moor Building, East Moors Road, Splott, Cardiff, CF24 5EE Category: Infrastructure and Facilities Class Code: Waste Storage, Processing and Disposal Positional Accuracy: Positioned to address or location	A7SE (SW)	773	9	319591 175678
334	Points of Interest - Public Infrastructure Name: Pauls Industrial Services Ltd Location: Edward House, Dowlais Road, Cardiff, CF24 5TW Category: Infrastructure and Facilities Class Code: Waste Storage, Processing and Disposal Positional Accuracy: Positioned to address or location	A8SW (S)	808	9	319877 175533
334	Points of Interest - Public Infrastructure Name: Pauls Industrial Services Ltd Location: Edward House, Dowlais Road, Cardiff, CF24 5LQ Category: Infrastructure and Facilities Class Code: Waste Storage, Processing and Disposal Positional Accuracy: Positioned to address or location	A8SW (S)	808	9	319877 175533

Map ID	Details	Quadrant Reference (Compass Direction)	Estimated Distance From Site	Contact	NGR
334	Points of Interest - Public Infrastructure Name: Wales Environmental Ltd Location: Unit 3 Regents Court, Nettlefold Road, Cardiff, CF24 5JQ Category: Infrastructure and Facilities Class Code: Waste Storage, Processing and Disposal Positional Accuracy: Positioned to address or location	A8SW (S)	897	9	319876 175443
335	Points of Interest - Public Infrastructure Name: Cardiff Central Fire Station Location: Adam Street, Cardiff, CF24 Category: Central and Local Government Class Code: Fire Brigade Stations Positional Accuracy: Positioned to address or location	A12NW (W)	821	9	319151 176390
336	Points of Interest - Public Infrastructure Name: Esso Location: 145, Newport Road, Roath, Cardiff, CF24 1AG Category: Road And Rail Class Code: Petrol and Fuel Stations Positional Accuracy: Positioned to address or location	A17NE (NW)	832	9	319530 177112
336	Points of Interest - Public Infrastructure Name: Cardiff Service Station Location: 145 Newport Road, Cardiff, CF24 1AG Category: Road And Rail Class Code: Petrol and Fuel Stations Positional Accuracy: Positioned to address or location	A17NE (NW)	832	9	319530 177112
336	Points of Interest - Public Infrastructure Name: M R H Service Station Location: 145 Newport Road, Cardiff, CF24 1AG Category: Road And Rail Class Code: Petrol and Fuel Stations Positional Accuracy: Positioned to address or location	A17NE (NW)	832	9	319530 177112
336	Points of Interest - Public Infrastructure Name: Malthurst Cardiff Location: 145 Newport Road, Cardiff, CF24 1AG Category: Road And Rail Class Code: Petrol and Fuel Stations Positional Accuracy: Positioned to address or location	A17NE (NW)	832	9	319531 177112
336	Points of Interest - Public Infrastructure Name: MRH Cardiff Location: 145 Newport Road, Cardiff, CF24 1AG Category: Road And Rail Class Code: Petrol and Fuel Stations Positional Accuracy: Positioned to address or location	A17NE (NW)	832	9	319531 177112
337	Points of Interest - Public Infrastructure Name: Sewage Pumping Station Location: CF24 Category: Infrastructure and Facilities Class Code: Waste Storage, Processing and Disposal Positional Accuracy: Positioned to an adjacent address or location	A19NW (NE)	993	9	320465 177286
338	Points of Interest - Recreational and Environmental Name: Play Area Location: Not Supplied Category: Recreational Class Code: Playgrounds Positional Accuracy: Positioned to an adjacent address or location	A13SW (SW)	151	9	319912 176212
338	Points of Interest - Recreational and Environmental Name: Play Area Location: Lamberton Way, CF24 Category: Recreational Class Code: Playgrounds Positional Accuracy: Positioned to address or location	A13SW (SW)	155	9	319912 176208
339	Points of Interest - Recreational and Environmental Name: Playground Location: Not Supplied Category: Recreational Class Code: Playgrounds Positional Accuracy: Positioned to an adjacent address or location	A13SW (S)	231	9	319945 176108
339	Points of Interest - Recreational and Environmental Name: Playground Location: Lamberton Way, CF24 Category: Recreational Class Code: Playgrounds Positional Accuracy: Positioned to address or location	A13SW (S)	231	9	319943 176108

Map ID	Details	Quadrant Reference (Compass Direction)	Estimated Distance From Site	Contact	NGR
340	Points of Interest - Recreational and Environmental Name: Playground Location: Adeline Street, CF24 Category: Recreational Class Code: Playgrounds Positional Accuracy: Positioned to address or location	A13NW (NW)	258	9	319876 176649
340	Points of Interest - Recreational and Environmental Name: Playground Location: Not Supplied Category: Recreational Class Code: Playgrounds Positional Accuracy: Positioned to an adjacent address or location	A13NW (NW)	259	9	319882 176653
341	Points of Interest - Recreational and Environmental Name: Play Area Location: CF24 Category: Recreational Class Code: Playgrounds Positional Accuracy: Positioned to an adjacent address or location	A13SW (W)	259	9	319719 176339
342	Points of Interest - Recreational and Environmental Name: Play Area Location: CF24 Category: Recreational Class Code: Playgrounds Positional Accuracy: Positioned to an adjacent address or location	A14SW (E)	370	9	320422 176338
343	Points of Interest - Recreational and Environmental Name: Play Area Location: CF24 Category: Recreational Class Code: Playgrounds Positional Accuracy: Positioned to an adjacent address or location	A12NE (NW)	431	9	319594 176600
344	Points of Interest - Recreational and Environmental Name: Playground Location: Not Supplied Category: Recreational Class Code: Playgrounds Positional Accuracy: Positioned to an adjacent address or location	A12NE (W)	565	9	319408 176418
344	Points of Interest - Recreational and Environmental Name: Playground Location: Adamsdown Square, CF24 Category: Recreational Class Code: Playgrounds Positional Accuracy: Positioned to an adjacent address or location	A12NE (W)	565	9	319408 176418
345	Points of Interest - Recreational and Environmental Name: Playground Location: Nora Street, CF24 Category: Recreational Class Code: Playgrounds Positional Accuracy: Positioned to address or location	A18SW (N)	603	9	319917 177015
346	Points of Interest - Recreational and Environmental Name: Playground Location: Not Supplied Category: Recreational Class Code: Playgrounds Positional Accuracy: Positioned to an adjacent address or location	A14NW (NE)	648	9	320611 176703
346	Points of Interest - Recreational and Environmental Name: Playground Location: Moorland Road, CF24 Category: Recreational Class Code: Playgrounds Positional Accuracy: Positioned to address or location	A14NW (NE)	650	9	320612 176705
347	Points of Interest - Recreational and Environmental Name: Play Area Location: Not Supplied Category: Recreational Class Code: Playgrounds Positional Accuracy: Positioned to an adjacent address or location	A12SW (W)	650	9	319331 176287
347	Points of Interest - Recreational and Environmental Name: Play Area Location: Adamscroft Place, CF10 Category: Recreational Class Code: Playgrounds Positional Accuracy: Positioned to address or location	A12SW (W)	651	9	319330 176288

Map ID	Details	Quadrant Reference (Compass Direction)	Estimated Distance From Site	Contact	NGR
348	Points of Interest - Recreational and Environmental Name: Skatepark Location: CF24 Category: Recreational Class Code: Playgrounds Positional Accuracy: Positioned to an adjacent address or location	A14NE (NE)	714	9	320701 176673
349	Points of Interest - Recreational and Environmental Name: Splott Park Location: South Park Road, Cardiff, South Glamorgan, CF24 2LU Category: Recreational Class Code: Municipal Parks And Gardens Positional Accuracy: Positioned to address or location	A19SW (NE)	744	9	320681 176773
350	Points of Interest - Recreational and Environmental Name: Play Area Location: CF24 Category: Recreational Class Code: Playgrounds Positional Accuracy: Positioned to an adjacent address or location	A12NW (W)	800	9	319183 176526
351	Points of Interest - Recreational and Environmental Name: Playground Location: Not Supplied Category: Recreational Class Code: Playgrounds Positional Accuracy: Positioned to an adjacent address or location	A12NW (W)	815	9	319193 176631
351	Points of Interest - Recreational and Environmental Name: Playground Location: Moira Terrace, CF24 Category: Recreational Class Code: Playgrounds Positional Accuracy: Positioned to address or location	A12NW (W)	815	9	319194 176637
352	Points of Interest - Recreational and Environmental Name: Play Area Location: Not Supplied Category: Recreational Class Code: Playgrounds Positional Accuracy: Positioned to an adjacent address or location	A19NW (NE)	951	9	320407 177269
352	Points of Interest - Recreational and Environmental Name: Play Area Location: CF24 Category: Recreational Class Code: Playgrounds Positional Accuracy: Positioned to an adjacent address or location	A19NW (NE)	954	9	320402 177274

Agency & Hydrological	Version	Update Cycle
Contaminated Land Register Entries and Notices Newport City Council - Public Protection and Environmental Services Cardiff Council - Pollution Control Division Vale Of Glamorgan County Borough Council - Environmental Health Department Natural Resources Wales	January 2015 January 2020 January 2020 November 2023	Annual Rolling Update Annual Rolling Update Annual Rolling Update Annually
Discharge Consents Environment Agency - Welsh Region Natural Resources Wales	August 2014 January 2025	Quarterly Quarterly
Enforcement and Prohibition Notices Environment Agency - Welsh Region	March 2013	
Integrated Pollution Controls Environment Agency - Welsh Region	January 2009	
Integrated Pollution Prevention And Control Natural Resources Wales Environment Agency - Welsh Region	January 2025 July 2024	Quarterly Quarterly
Local Authority Integrated Pollution Prevention And Control Newport City Council - Public Protection and Environmental Services Vale Of Glamorgan County Borough Council - Environmental Health Department Cardiff Council - Pollution Control Division	December 2020 June 2014 March 2016	Variable Variable Variable
Local Authority Pollution Prevention and Controls Newport City Council - Public Protection and Environmental Services Vale Of Glamorgan County Borough Council - Environmental Health Department Cardiff Council - Pollution Control Division	December 2020 June 2014 March 2016	Annual Rolling Update Annual Rolling Update Annual Rolling Update
Local Authority Pollution Prevention and Control Enforcements Newport City Council - Public Protection and Environmental Services Vale Of Glamorgan County Borough Council - Environmental Health Department Cardiff Council - Pollution Control Division	June 2014 June 2014 March 2016	Variable Variable Variable
Nearest Surface Water Feature Ordnance Survey	February 2025	
Pollution Incidents to Controlled Waters Environment Agency - Welsh Region	December 1998	
Historical Prosecutions Environment Agency, Welsh Region Natural Resources Wales	March 2013 March 2013	Not Applicable Not Applicable
Registered Radioactive Substances Natural Resources Wales Environment Agency - Welsh Region	January 2015 June 2016	
Substantiated Pollution Incident Register Natural Resources Wales Environment Agency Wales - South East Area	December 2024 January 2021	Quarterly Quarterly
Water Abstractions Environment Agency - Welsh Region Natural Resources Wales	April 2025 February 2025	Quarterly Quarterly
Water Industry Act Referrals Environment Agency - Welsh Region Natural Resources Wales	October 2017 October 2022	
Groundwater Vulnerability Map Natural Resources Wales	June 2018	As notified
Bedrock Aquifer Designations Natural Resources Wales	January 2018	As notified
Superficial Aquifer Designations Natural Resources Wales	January 2018	As notified

Agency & Hydrological	Version	Update Cycle
Source Protection Zones Natural Resources Wales	July 2022	Annual Rolling Update
Extreme Flooding from Rivers or Sea without Defences Natural Resources Wales	September 2020	
Flooding from Rivers or Sea without Defences Natural Resources Wales	September 2020	
Areas Benefiting from Flood Defences Natural Resources Wales	November 2019	Quarterly
Flood Water Storage Areas Natural Resources Wales	August 2019	Quarterly
Flood Defences Natural Resources Wales	November 2019	
OS Water Network Lines Ordnance Survey	January 2025	Quarterly
Surface Water 1 in 30 year Flood Extent Natural Resources Wales	May 2018	Annually
Surface Water 1 in 100 year Flood Extent Natural Resources Wales	May 2018	Annually
Surface Water 1 in 1000 year Flood Extent Natural Resources Wales	May 2018	Annually
Surface Water Suitability Natural Resources Wales	February 2016	Annually
BGS Groundwater Flooding Susceptibility British Geological Survey - National Geoscience Information Service	May 2013	As notified
Water Framework Directive - Catchment Natural Resources Wales	July 2024	Annually
Water Framework Directive - Groundwater Natural Resources Wales	July 2024	Annually













Waste	Version	Update Cycle
BGS Recorded Landfill Sites British Geological Survey - National Geoscience Information Service	November 2002	As notified
Historical Landfill Sites Natural Resources Wales	March 2023	As notified
Integrated Pollution Control Registered Waste Sites Environment Agency - Welsh Region	January 2009	Not Applicable
Licensed Waste Management Facilities (Landfill Boundaries) Natural Resources Wales Environment Agency Wales - South East Area	August 2024 January 2023	Quarterly Quarterly
Licensed Waste Management Facilities (Locations) Natural Resources Wales Environment Agency Wales - South East Area	January 2025 July 2024	Quarterly Quarterly
Local Authority Landfill Coverage Cardiff Council Newport City Council Vale Of Glamorgan County Borough Council	February 2003 February 2003 February 2003	Not Applicable Not Applicable Not Applicable
Local Authority Recorded Landfill Sites Cardiff Council Newport City Council Vale Of Glamorgan County Borough Council	October 2018 October 2018 October 2018	
Potentially Infilled Land (Non-Water) Landmark Information Group Limited	December 1999	
Potentially Infilled Land (Water) Landmark Information Group Limited	December 1999	
Registered Landfill Sites Environment Agency Wales - South East Area	March 2006	Not Applicable
Registered Waste Transfer Sites Environment Agency Wales - South East Area	April 2018	
Registered Waste Treatment or Disposal Sites Environment Agency Wales - South East Area	June 2015	
Hazardous Substances	Version	Update Cycle
Control of Major Accident Hazards Sites (COMAH) Health and Safety Executive	September 2024	Bi-Annually
Explosive Sites Health and Safety Executive	March 2017	
Notification of Installations Handling Hazardous Substances (NIHHS) Health and Safety Executive	August 2001	
Planning Hazardous Substance Enforcements Vale Of Glamorgan County Borough Council - Planning Department Cardiff Council - Regulatory Services Newport City Council - Planning Department	January 2016 July 2023 October 2015	Variable Variable Variable
Planning Hazardous Substance Consents Vale Of Glamorgan County Borough Council - Planning Department Cardiff Council - Regulatory Services Newport City Council - Planning Department	January 2016 October 2015 October 2015	Variable Variable Variable

Geological	Version	Update Cycle
BGS 1:625,000 Solid Geology British Geological Survey - National Geoscience Information Service	January 2009	As notified
BGS Estimated Soil Chemistry British Geological Survey - National Geoscience Information Service	December 2015	As notified
BGS Recorded Mineral Sites British Geological Survey - National Geoscience Information Service	April 2025	Bi-Annually
BGS Urban Soil Chemistry British Geological Survey - National Geoscience Information Service	December 2015	As notified
BGS Urban Soil Chemistry Averages British Geological Survey - National Geoscience Information Service	December 2015	As notified
CBSCB Compensation District Cheshire Brine Subsidence Compensation Board (CBSCB) Cheshire Brine Subsidence Compensation Board (CBSCB)	August 2011 November 2020	As notified
Coal Mining Affected Areas The Coal Authority - Property Searches	February 2023	Annual Rolling Update
Mining Instability Ove Arup & Partners	June 1998	Not Applicable
Non Coal Mining Areas of Great Britain British Geological Survey - National Geoscience Information Service	May 2015	Not Applicable
Potential for Collapsible Ground Stability Hazards British Geological Survey - National Geoscience Information Service	April 2020	As notified
Potential for Compressible Ground Stability Hazards British Geological Survey - National Geoscience Information Service	January 2019	As notified
Potential for Ground Dissolution Stability Hazards British Geological Survey - National Geoscience Information Service	January 2019	As notified
Potential for Landslide Ground Stability Hazards British Geological Survey - National Geoscience Information Service	January 2019	As notified
Potential for Running Sand Ground Stability Hazards British Geological Survey - National Geoscience Information Service	January 2019	As notified
Potential for Shrinking or Swelling Clay Ground Stability Hazards British Geological Survey - National Geoscience Information Service	January 2019	As notified
Radon Potential - Radon Affected Areas British Geological Survey - National Geoscience Information Service	November 2024	Annually
Radon Potential - Radon Protection Measures British Geological Survey - National Geoscience Information Service	November 2024	Annually

Industrial Land Use	Version	Update Cycle
Contemporary Trade Directory Entries Thomson Directories	March 2025	Quarterly
Fuel Station Entries Green Street Advisor (UK) Ltd	December 2024	Quarterly
Points of Interest - Commercial Services PointX	March 2025	Quarterly
Points of Interest - Education and Health PointX	March 2025	Quarterly
Points of Interest - Manufacturing and Production PointX	March 2025	Quarterly
Points of Interest - Public Infrastructure PointX	March 2025	Quarterly
Points of Interest - Recreational and Environmental PointX	March 2025	Quarterly
Underground Electrical Cables National Grid	January 2024	

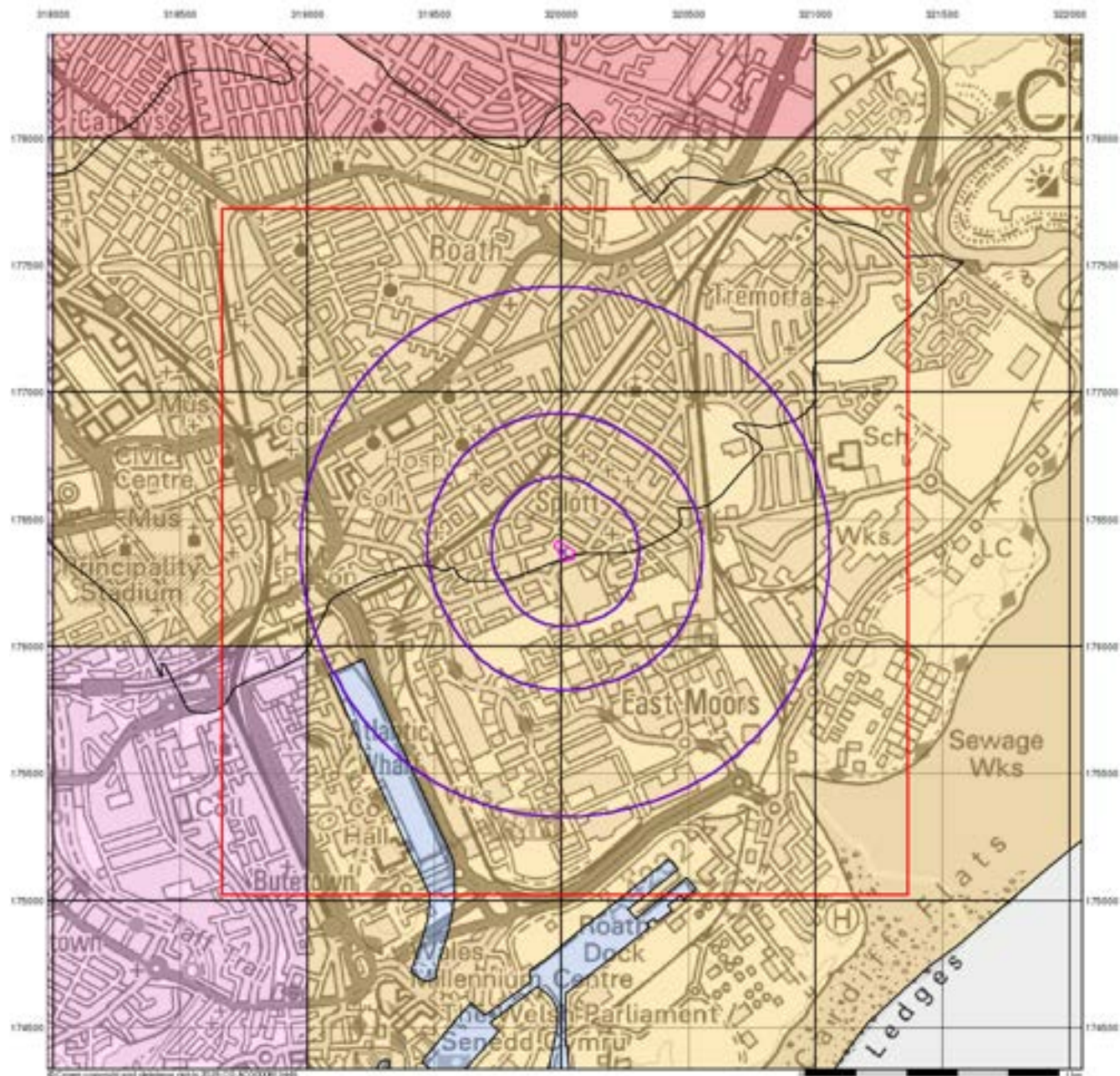
Sensitive Land Use	Version	Update Cycle
Ancient Woodland Natural Resources Wales	April 2025	Bi-Annually
Areas of Adopted Green Belt Cardiff Council Newport City Council Vale Of Glamorgan County Borough Council	July 2024 July 2024 July 2024	Quarterly Quarterly Quarterly
Areas of Unadopted Green Belt Cardiff Council Newport City Council Vale Of Glamorgan County Borough Council	July 2024 July 2024 July 2024	Quarterly Quarterly Quarterly
Areas of Outstanding Natural Beauty Natural Resources Wales	November 2024	Bi-Annually
Environmentally Sensitive Areas The National Assembly for Wales - GI Services (Department of Planning & Countryside)	January 2017	
Forest Parks Forestry Commission	May 2023	Not Applicable
Local Nature Reserves Cardiff Council Newport City Council Vale Of Glamorgan County Borough Council	February 2025 February 2025 February 2025	Bi-Annually Bi-Annually Bi-Annually
Marine Nature Reserves Natural Resources Wales	February 2025	Bi-Annually
National Nature Reserves Natural Resources Wales	January 2025	Bi-Annually
National Parks Natural Resources Wales	September 2024	Annually
Nitrate Vulnerable Zones The National Assembly for Wales - GI Services (Department of Planning & Countryside) Natural Resources Wales	April 2016 November 2024	Annually
Ramsar Sites Natural Resources Wales	February 2025	Bi-Annually
Sites of Special Scientific Interest Natural Resources Wales	November 2024	Bi-Annually
Special Areas of Conservation Natural Resources Wales	February 2025	Bi-Annually
Special Protection Areas Natural Resources Wales	November 2024	Bi-Annually

A selection of organisations who provide data within this report

Data Supplier	Data Supplier Logo
Ordnance Survey	
Environment Agency	
Scottish Environment Protection Agency	
The Coal Authority	
British Geological Survey	 British Geological Survey NATURAL ENVIRONMENT RESEARCH COUNCIL
Centre for Ecology and Hydrology	 Centre for Ecology & Hydrology NATURAL ENVIRONMENT RESEARCH COUNCIL
Natural Resources Wales	
Scottish Natural Heritage	
Natural England	
Public Health England	
Ove Arup	
Stantec UK Ltd	

Contact	Name and Address	Contact Details
1	British Geological Survey - Enquiry Service British Geological Survey, Environmental Science Centre, Keyworth, Nottingham, Nottinghamshire, NG12 5GG	Telephone: 0115 936 3143 Fax: 0115 936 3276 Email: enquiries@bgs.ac.uk Website: www.bgs.ac.uk
2	Natural Resources Wales Ty Cambria, 29 Newport Road, Cardiff, CF24 0TP	Telephone: 0300 065 3000 Email: enquiries@naturalresourceswales.gov.uk
3	Environment Agency - National Customer Contact Centre (NCCC) PO Box 544, Templeborough, Rotherham, S60 1BY	Telephone: 03708 506 506 Email: enquiries@environment-agency.gov.uk
4	Cardiff Council - Pollution Control Division Regulatory Services, City Hall, Cardiff, Mid Glamorgan, CF10 3ND	Telephone: 029 20872000 Fax: 01222 873212 Website: www.cardiff.gov.uk
5	Ordnance Survey Adanac Drive, Southampton, Hampshire, SO16 0AS	Telephone: 03456 05 05 05 Email: customerservices@ordnancesurvey.co.uk Website: www.ordnancesurvey.co.uk
6	Cardiff Council County Hall, Atlantic Wharf, Cardiff, Mid Glamorgan, CF1 5UW	Telephone: 029 2087 2000 Fax: 029 2087 3212 Website: www.cardiff.gov.uk
7	Health and Safety Executive 5S.2 Redgrave Court, Merton Road, Bootle, L20 7HS	Website: www.hse.gov.uk
8	Cardiff Council - Regulatory Services Room 158, City Hall, Cardiff, Mid Glamorgan, CF10 3ND	Telephone: 029 20872429 Fax: 029 2087 2597 Website: www.cardiff.gov.uk
9	PointX 5-6 Abbey Court, Eagle Way, Sowton, Exeter, Devon, EX2 7HY	Website: www.pointx.co.uk
-	Public Health England - Radon Survey, Centre for Radiation, Chemical and Environmental Hazards Chilton, Didcot, Oxfordshire, OX11 0RQ	Telephone: 01235 822622 Fax: 01235 833891 Email: radon@phe.gov.uk Website: www.ukradon.org
-	Landmark Information Group Limited Landmark Information Group, Imperium, Imperial Way, Reading, Berkshire, RG2 0TD	Telephone: 0330 036 6618 Fax: 0844 844 9951 Email: helpdesk@landmark.co.uk Website: www.landmark.co.uk

Please note that the Environment Agency / Natural Resources Wales / SEPA have a charging policy in place for enquiries.



Groundwater Vulnerability

General

- Specified Site
- Specified Buffer(s)
- Bearing Reference Point
- Slice
- Map ID

Agency and Hydrological

Bedrock Aquifers

- High Vulnerability, Principal Aquifer
- High Vulnerability, Secondary Aquifer
- Medium Vulnerability, Principal Aquifer
- Medium Vulnerability, Secondary Aquifer
- Low Vulnerability, Principal Aquifer
- Low Vulnerability, Secondary Aquifer


Superficial Aquifers

- High Vulnerability, Principal Aquifer
- High Vulnerability, Secondary Aquifer
- Medium Vulnerability, Principal Aquifer
- Medium Vulnerability, Secondary Aquifer
- Low Vulnerability, Principal Aquifer
- Low Vulnerability, Secondary Aquifer

Unproductive Aquifer

Soluble Rock

Site Sensitivity Context Map - Slice A



Order Details

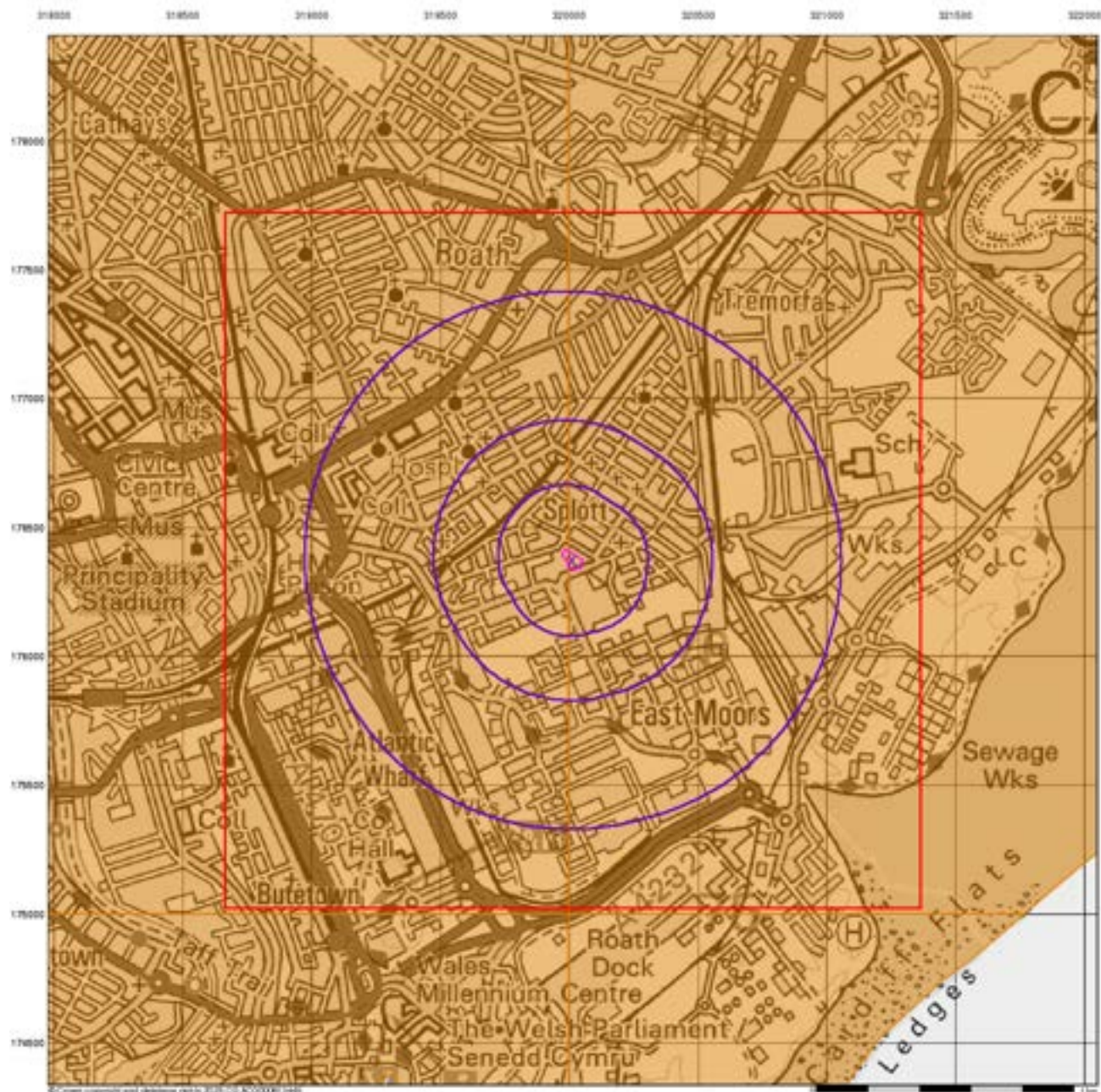
Order Number: 375398449_1_1
 Customer Ref: 14450/RH
 National Grid Reference: 320010, 176370
 Slice: A
 Site Area (Ha): 0.36
 Search Buffer (m): 1000

Site Details

Magnet Trade Joinery, Jubilee Trading Estate, East Tyndall Street,
 CARDIFF, CF24 5EF



Tel: 0844 844 9952
 Fax: 0844 844 9951
 Web: www.envirocheck.co.uk



Bedrock Aquifer Designation

General


- ◆ Specified Site
- Specified Buffer(s)
- ✕ Bearing Reference Point
- Slice
- Map ID

Agency and Hydrological

Geological Classes

- Principal Aquifer
- Secondary A Aquifer
- Secondary B Aquifer
- Secondary Undifferentiated
- Unproductive Strata
- Unknown
- Unknown (Lakes and Landslip)

Site Sensitivity Context Map - Slice A



Order Details

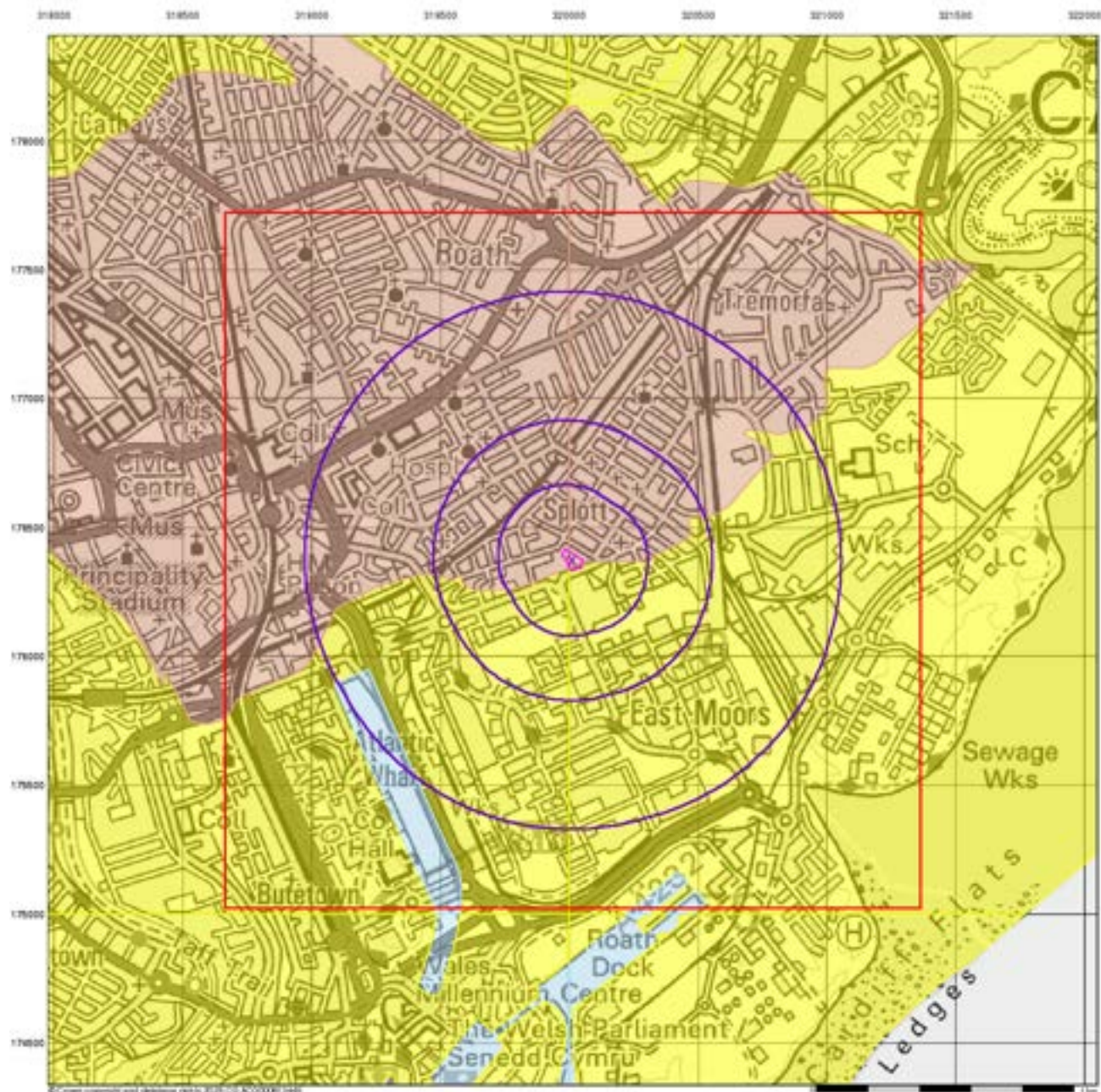
Order Number: 375398449_1_1
 Customer Ref: 14450/RH
 National Grid Reference: 320010, 176370
 Slice: A
 Site Area (Ha): 0.36
 Search Buffer (m): 1000

Site Details

Magnet Trade Joinery, Jubilee Trading Estate, East Tyndall Street,
 CARDIFF, CF24 5EF



Tel: 0844 844 9952
 Fax: 0844 844 9951
 Web: www.envirocheck.co.uk



Superficial Aquifer Designation

General


- Specified Site
- Specified Buffer(s)
- Bearing Reference Point
- Slice
- Map ID

Agency and Hydrological

Geological Classes

- Principal Aquifer
- Secondary A Aquifer
- Secondary B Aquifer
- Secondary Undifferentiated
- Unproductive Strata
- Unknown
- Unknown (Lakes and Landslip)

Site Sensitivity Context Map - Slice A



Order Details

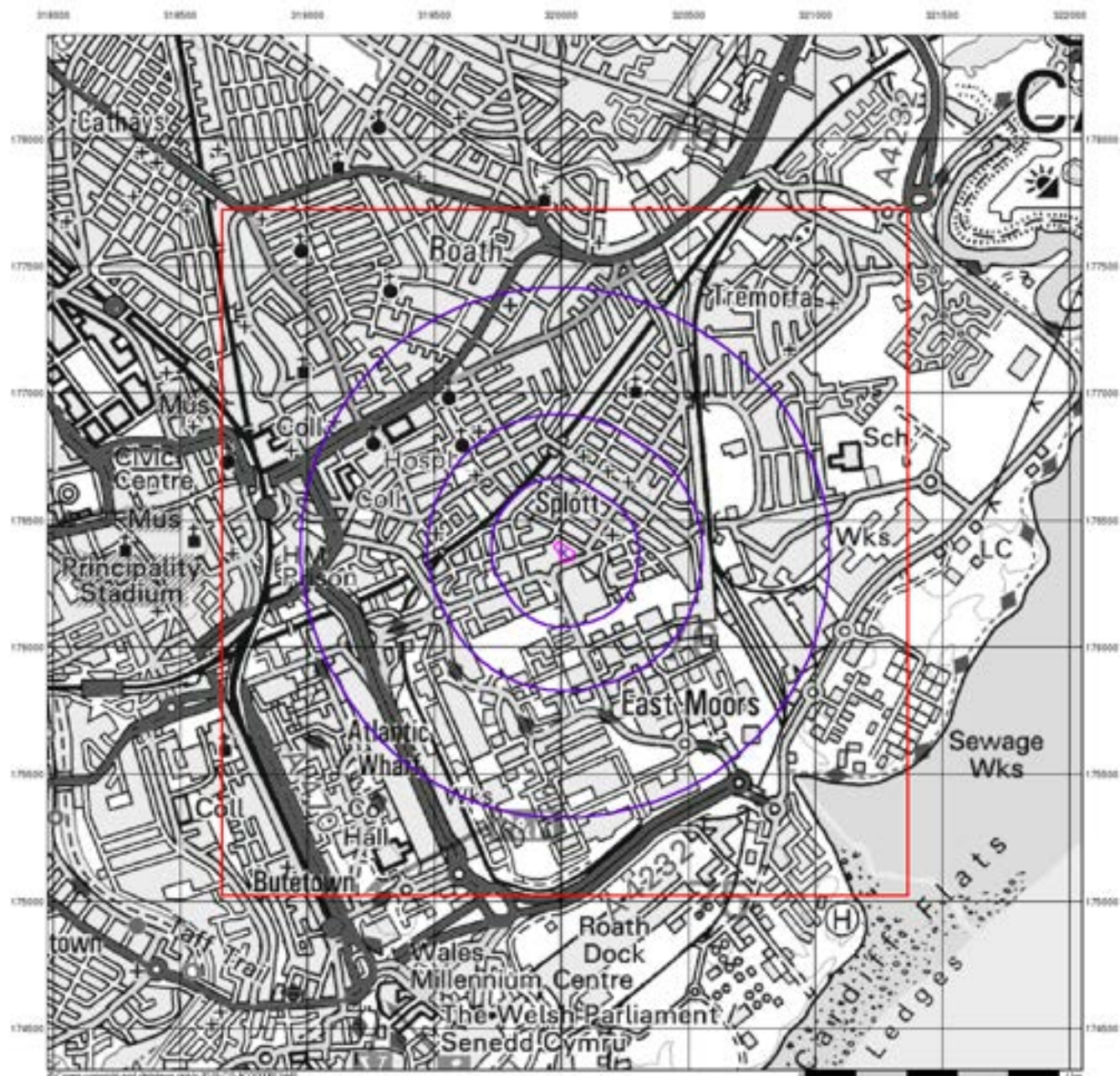
Order Number: 375398449_1_1
 Customer Ref: 14450/RH
 National Grid Reference: 320010, 176370
 Slice: A
 Site Area (Ha): 0.36
 Search Buffer (m): 1000

Site Details

Magnet Trade Joinery, Jubilee Trading Estate, East Tyndall Street,
 CARDIFF, CF24 5EF



Tel: 0844 844 9952
 Fax: 0844 844 9951
 Web: www.envirocheck.co.uk



Source Protection Zones


General

- Specified Site
- Specified Buffer(s)
- Bearing Reference Point
- Slice
- Map ID

Agency and Hydrological

- Inner zone (Zone 1)
- Inner zone - subsurface activity only (Zone 1c)
- Outer zone (Zone 2)
- Outer zone - subsurface activity only (Zone 2c)
- Total catchment (Zone 3)
- Total catchment - subsurface activity only (Zone 3c)
- Special interest (Zone 4)

Site Sensitivity Context Map - Slice A



Order Details

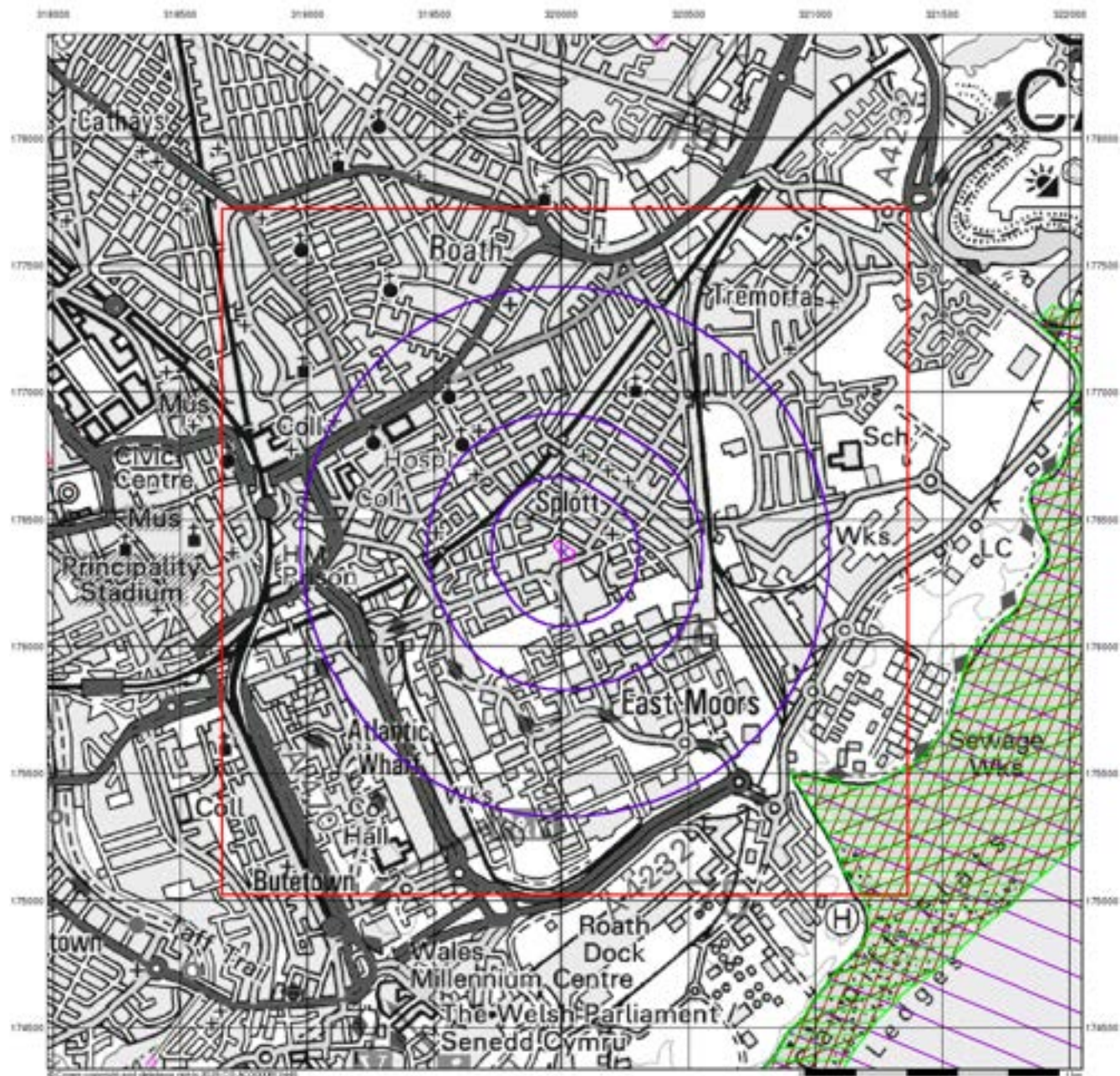
Order Number: 375398449_1_1
 Customer Ref: 14450/RH
 National Grid Reference: 320010, 176370
 Slice: A
 Site Area (Ha): 0.36
 Search Buffer (m): 1000

Site Details

Magnet Trade Joinery, Jubilee Trading Estate, East Tyndall Street,
 CARDIFF, CF24 5EF



Tel: 0844 844 9952
 Fax: 0844 844 9951
 Web: www.envirocheck.co.uk



Sensitive Land Uses


General

- Specified Site
- Specified Buffer(s)
- Bearing Reference Point
- Slice
- Map ID

Sensitive Land Uses

- Ancient Woodland
- Area of Adopted Green Belt
- Area of Unadopted Green Belt
- Area of Outstanding Natural Beauty
- Environmentally Sensitive Area
- Forest Park
- Local Nature Reserve
- Marine Nature Reserve
- National Nature Reserve
- National Park
- Nitrate Sensitive Area
- Nitrate Vulnerable Zone
- Ramsar Site
- Site of Special Scientific Interest
- Special Area of Conservation
- Special Protection Area
- World Heritage Sites

Site Sensitivity Context Map - Slice A



Order Details

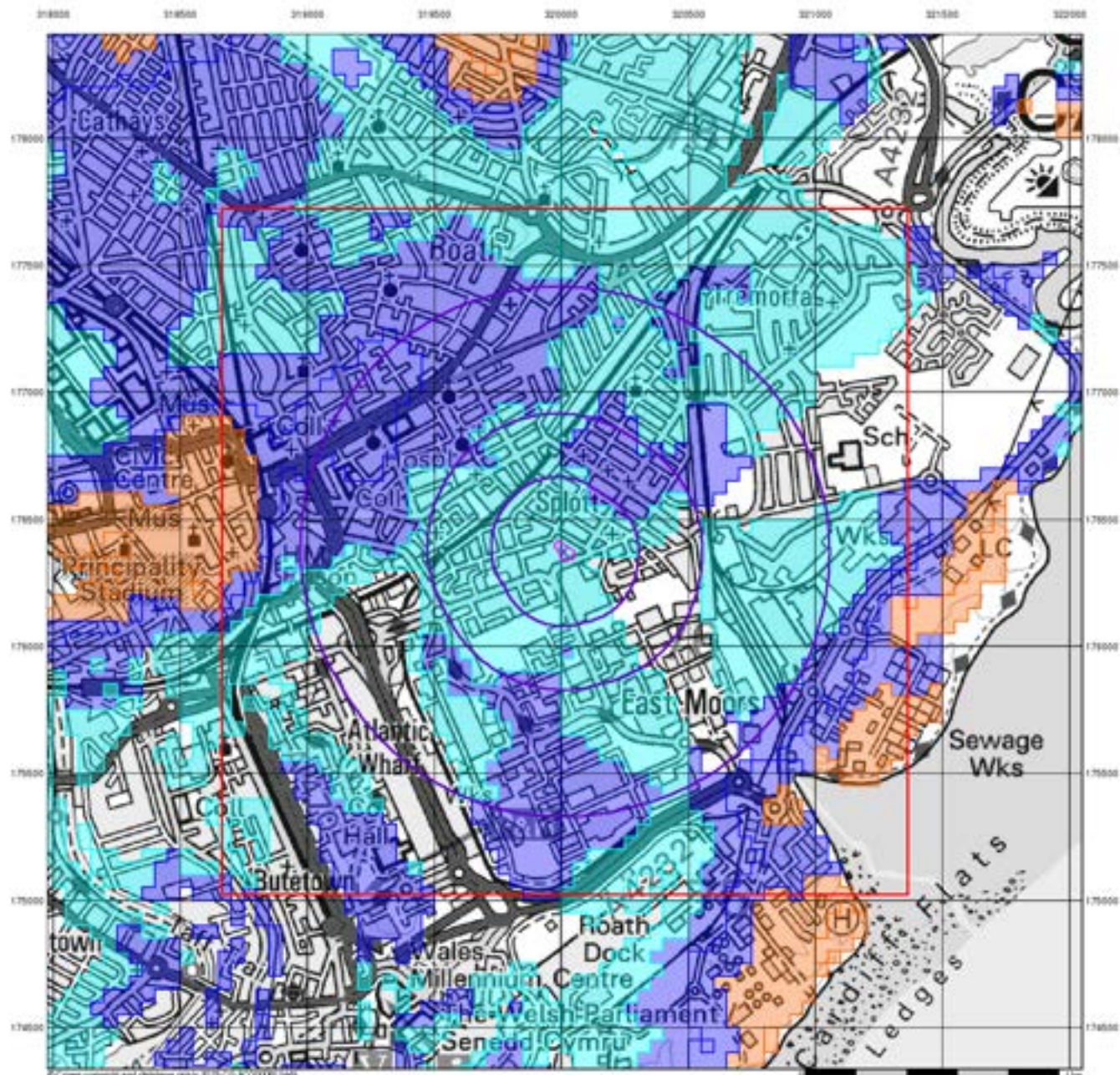
Order Number: 375398449_1_1
 Customer Ref: 14450/RH
 National Grid Reference: 320010, 176370
 Slice: A
 Site Area (Ha): 0.36
 Search Buffer (m): 1000

Site Details

Magnet Trade Joinery, Jubilee Trading Estate, East Tyndall Street,
 CARDIFF, CF24 5EF



Tel: 0844 844 9952
 Fax: 0844 844 9951
 Web: www.envirocheck.co.uk



Intégral Géotechnique

BGS Flood GFS Data


General

- Specified Site
- Specified Buffer(s)
- Bearing Reference Point
- Slice

Agency and Hydrological (Flood)

- Limited Potential for Groundwater Flooding to Occur
- Potential for Groundwater Flooding of Property Situated Below Ground Level
- Potential for Groundwater Flooding to Occur at Surface

Site Sensitivity Context Map - Slice A



Order Details

Order Number: 375398449_1_1
 Customer Ref: 14450/RH
 National Grid Reference: 320010, 176370
 Slice: A
 Site Area (Ha): 0.36
 Search Buffer (m): 1000

Site Details


Magnet Trade Joinery, Jubilee Trading Estate, East Tyndall Street,
 CARDIFF, CF24 5EF

Landmark
 A Landmark Information Group Service

Tel: 0844 844 9952
 Fax: 0844 844 9951
 Web: www.envirocheck.co.uk



Site Sensitivity Map - Segment A13




Order Details


Order Number: 375398449_1_1
Customer Ref: 14450/RH
National Grid Reference: 320010, 176370
Slice: A
Site Area (Ha): 0.36
Plot Buffer (m): 100

Site Details

Magnet Trade Joinery, Jubilee Trading Estate, East Tyndall Street, CARDIFF, CF24 5EF



Site Sensitivity Map - Slice A




Order Details

Order Number: 375398449_1_1
Customer Ref: 14450/RH
National Grid Reference: 320010, 176370
Slice: A
Site Area (Ha): 0.36
Search Buffer (m): 1000


Site Details

Magnet Trade Joinery, Jubilee Trading Estate, East Tyndall
Street, CARDIFF, CF24 5EF

Industrial Land Use Map



Industrial Land Use Map - Slice A




Order Details


Order Number: 375398449_1_1
Customer Ref: 14450/RH
National Grid Reference: 320010, 176370
Slice: A
Site Area (Ha): 0.36
Search Buffer (m): 1000

Site Details

Magnet Trade Joinery, Jubilee Trading Estate, East Tyndall Street, CARDIFF, CF24 5EF



Flood Map - Slice A




Order Details

Order Number: 375398449_1_1
Customer Ref: 14450/RH
National Grid Reference: 320010, 176370
Slice: A
Site Area (Ha): 0.36
Search Buffer (m): 1000

Site Details


Magnet Trade Joinery, Jubilee Trading Estate, East Tyndall
Street, CARDIFF, CF24 5EF



For Borehole information please refer to the Borehole .csv file which accompanied this slice.

A copy of the BGS Borehole Ordering Form is available to download from the Support section of www.envirocheck.co.uk.

Borehole Map - Slice A




Order Details


Order Number: 375398449_1_1
Customer Ref: 14450/RH
National Grid Reference: 320010, 176370
Slice: A
Site Area (Ha): 0.36
Search Buffer (m): 1000

Site Details

Magnet Trade Joinery, Jubilee Trading Estate, East Tyndall Street, CARDIFF, CF24 5EF



OS Water Network Map - Slice A




Order Details


Order Number: 375398449_1_1
Customer Ref: 14450/RH
National Grid Reference: 320010, 176370
Slice: A
Site Area (Ha): 0.36
Search Buffer (m): 1000

Site Details

Magnet Trade Joinery, Jubilee Trading Estate, East Tyndall
Street, CARDIFF, CF24 5EF



EA/NRW Suitability Map - Slice A




Order Details

Order Number: 375398449_1_1
Customer Ref: 14450/RH
National Grid Reference: 320010, 176370
Slice: A
Site Area (Ha): 0.36
Search Buffer (m): 1000


Site Details

Magnet Trade Joinery, Jubilee Trading Estate, East Tyndall
Street, CARDIFF, CF24 5EF

WFD Surface Waters Map



WFD Surface Waters Map - Slice A




Order Details


Order Number: 375398449_1_1
Customer Ref: 14450/RH
National Grid Reference: 320010, 176370
Slice: A
Site Area (Ha): 0.36
Search Buffer (m): 1000

Site Details

Magnet Trade Joinery, Jubilee Trading Estate, East Tyndall Street, CARDIFF, CF24 5EF



Urban Soil Chemistry Arsenic - Slice A



Order Details


Order Details: 375398449_1_1
Customer Ref: 14450/RH
National Grid Reference: 320010, 176370
Slice: A
Site Area (Ha): 0.36
Search buffer (m): 1000

Site Details

Magnet Trade Joinery, Jubilee Trading Estate, East Tyndall
Street, CARDIFF, CF24 5EF



Estimated Soil Chemistry Arsenic - Slice A



Order Details

Order Details: 375398449_1_1
Customer Ref: 14450/RH
National Grid Reference: 320010, 176370
Slice: A
Site Area (Ha): 0.36
Search buffer (m): 1000

Site Details

Magnet Trade Joinery, Jubilee Trading Estate, East Tyndall
Street, CARDIFF, CF24 5EF



Urban Soil Chemistry Cadmium - Slice A




Order Details


Order Details: 375398449_1_1
Customer Ref: 14450/RH
National Grid Reference: 320010, 176370
Slice: A
Site Area (Ha): 0.36
Search buffer (m): 1000

Site Details

Magnet Trade Joinery, Jubilee Trading Estate, East Tyndall
Street, CARDIFF, CF24 5EF



Estimated Soil Chemistry Cadmium - Slice A




Order Details


Order Details: 375398449_1_1
Customer Ref: 14450/RH
National Grid Reference: 320010, 176370
Slice: A
Site Area (Ha): 0.36
Search buffer (m): 1000

Site Details

Magnet Trade Joinery, Jubilee Trading Estate, East Tyndall
Street, CARDIFF, CF24 5EF



Urban Soil Chemistry Chromium - Slice A




Order Details


Order Details: 375398449_1_1
Customer Ref: 14450/RH
National Grid Reference: 320010, 176370
Slice: A
Site Area (Ha): 0.36
Search buffer (m): 1000

Site Details

Magnet Trade Joinery, Jubilee Trading Estate, East Tyndall
Street, CARDIFF, CF24 5EF



Estimated Soil Chemistry Chromium - Slice A



Order Details


Order Details: 375398449_1_1
Customer Ref: 14450/RH
National Grid Reference: 320010, 176370
Slice: A
Site Area (Ha): 0.36
Search buffer (m): 1000

Site Details

Magnet Trade Joinery, Jubilee Trading Estate, East Tyndall
Street, CARDIFF, CF24 5EF



Urban Soil Chemistry Lead - Slice A




Order Details


Order Details: 375398449_1_1
Customer Ref: 14450/RH
National Grid Reference: 320010, 176370
Slice: A
Site Area (Ha): 0.36
Search buffer (m): 1000

Site Details

Magnet Trade Joinery, Jubilee Trading Estate, East Tyndall
Street, CARDIFF, CF24 5EF



Estimated Soil Chemistry Lead - Slice A




Order Details


Order Details: 375398449_1_1
Customer Ref: 14450/RH
National Grid Reference: 320010, 176370
Slice: A
Site Area (Ha): 0.36
Search buffer (m): 1000

Site Details

Magnet Trade Joinery, Jubilee Trading Estate, East Tyndall
Street, CARDIFF, CF24 5EF



Urban Soil Chemistry Nickel - Slice A




Order Details

Order Details: 375398449_1_1
Customer Ref: 14450/RH
National Grid Reference: 320010, 176370
Slice: A
Site Area (Ha): 0.36
Search buffer (m): 1000

Site Details

Magnet Trade Joinery, Jubilee Trading Estate, East Tyndall
Street, CARDIFF, CF24 5EF



Estimated Soil Chemistry Nickel - Slice A



Order Details

Order Details: 375398449_1_1
Customer Ref: 14450/RH
National Grid Reference: 320010, 176370
Slice: A
Site Area (Ha): 0.36
Search buffer (m): 1000

Site Details

Magnet Trade Joinery, Jubilee Trading Estate, East Tyndall
Street, CARDIFF, CF24 5EF



Glamorganshire

Published 1880

Source map scale - 1:500

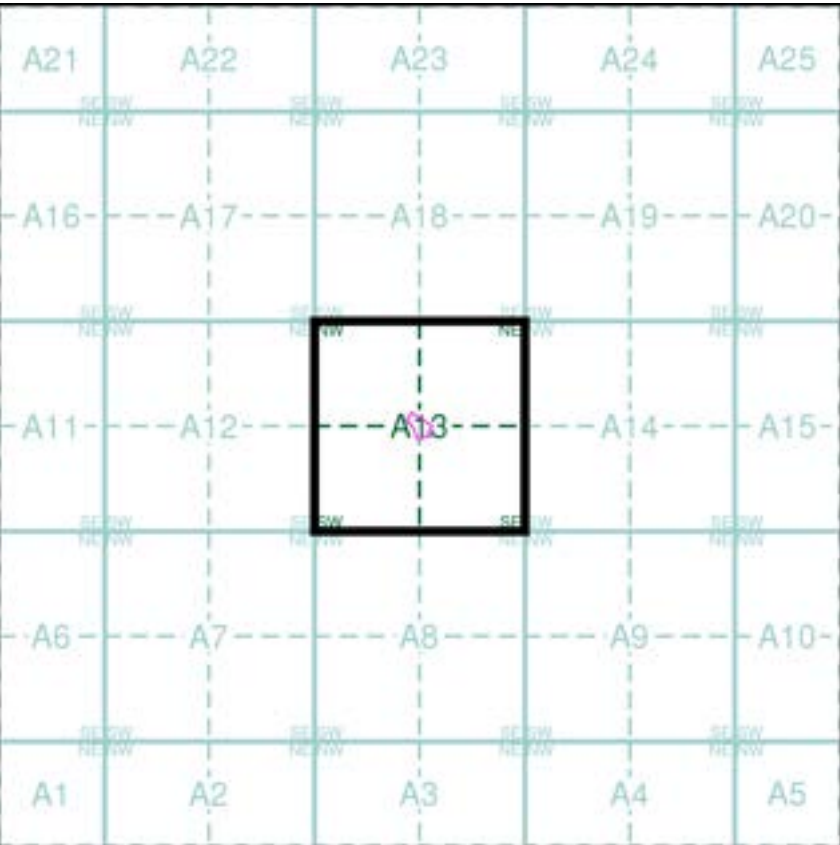
The 1:500 scale Ordnance Survey mapping was introduced in 1855 as a replacement for the 1:528 scale and to compliment the 1:2500 scale that had been implemented in 1853. By 1895, the 1:500 scale covered most towns over a population of about 4000 at the time of survey, although very few towns were mapped more than once at this scale, and none have been since 1910. The 1:500 scale gives particular emphasis to such features as lamp posts, man holes, arched passages and minor building projections. Also often featured are divisions between tenements, interior ground floor layouts of public buildings, and on earlier plans, the functions of the various parts of larger industrial premises are also indicated. Content of the plans does vary however, from one town to the next in terms of, for example, the completeness of railway tracks and the coverage of public buildings.

Please note: Due to the partial coverage of Historical Town Plans, it is possible that not all segments within an order will contain mapping. Only the segments that have Town Plan coverage will be generated.

Map Name(s) and Date(s)

043_15_005	043_15_001	043_15_002
1880	1880	1880
1:500	1:500	1:500
043_15_010	043_15_006	043_15_007
1880	1880	1880
1:500	1:500	1:500
043_15_015	043_15_011	043_15_012
1880	1880	1880
1:500	1:500	1:500

Historical Town Plan - Segment A13



Order Details

Order Number: 375398449_1_1
Customer Ref: 14450/RH
National Grid Reference: 320010, 176370
Slice: A
Site Area (Ha): 0.36
Search Buffer (m): 0

Site Details


Magnet Trade Joinery, Jubilee Trading Estate, East Tyndall Street, CARDIFF, CF24 5EF




Tel: 0844 844 9952
Fax: 0844 844 9951
Web: www.envirocheck.co.uk

Historical Mapping Legends


Ordnance Survey County Series and
Ordnance Survey Plan 1:2,500



Ordnance Survey Plan, Additional SIMs and
Supply of Unpublished Survey Information
1:2,500 and 1:1,250




Large-Scale National Grid Data 1:2,500 and
1:1,250



Historical Mapping & Photography included:

Mapping Type	Scale	Date	Pg
Glamorganshire	1:2,500	1880	2
Glamorganshire	1:2,500	1901	3
Glamorganshire	1:2,500	1919 - 1920	4
Glamorganshire	1:2,500	1942	5
Ordnance Survey Plan	1:1,250	1954	6
Additional SIMs	1:1,250	1954 - 1985	7
Ordnance Survey Plan	1:2,500	1955	8
Ordnance Survey Plan	1:2,500	1970	9
Ordnance Survey Plan	1:1,250	1971 - 1972	10
Supply of Unpublished Survey Information	1:1,250	1973	11
Additional SIMs	1:1,250	1982 - 1992	12
Additional SIMs	1:1,250	1983	13
Ordnance Survey Plan	1:1,250	1984 - 1985	14
Large-Scale National Grid Data	1:1,250	1992	15
Large-Scale National Grid Data	1:1,250	1993 - 1994	16
Large-Scale National Grid Data	1:1,250	1993	17
Large-Scale National Grid Data	1:1,250	1996	18
Historical Aerial Photography	1:2,500	2000	19

Historical Map - Segment A13



Order Details

Order Number: 375398449_1_1
Customer Ref: 14450/RH
National Grid Reference: 320010, 176370
Slice: A
Site Area (Ha): 0.36
Search Buffer (m): 100

Site Details

Magnet Trade Joinery, Jubilee Trading Estate, East Tyndall Street, CARDIFF, CF24 5EF



Tel: 0844 844 9952
Fax: 0844 844 9951
Web: www.envirocheck.co.uk



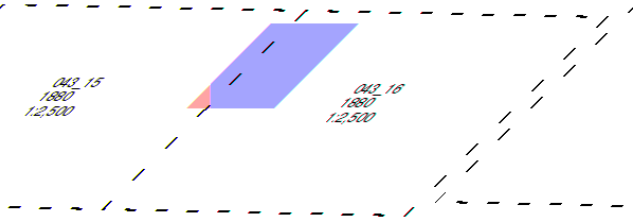
Glamorganshire

Published 1880



Source map scale - 1:2,500

The historical maps shown were reproduced from maps predominantly held at the scale adopted for England, Wales and Scotland in the 1840's. In 1854 the 1:2,500 scale was adopted for mapping urban areas and by 1896 it covered the whole of what were considered to be the cultivated parts of Great Britain. The published date given below is often some years later than the surveyed date. Before 1938, all OS maps were based on the Cassini Projection, with independent surveys of a single county or group of counties, giving rise to significant inaccuracies in outlying areas.

Map Name(s) and Date(s)



Historical Map - Segment A13



Order Details

Order Number: 375398449_1_1
Customer Ref: 14450/RH
National Grid Reference: 320010, 176370
Slice: A
Site Area (Ha): 0.36
Search Buffer (m): 100

Site Details

Magnet Trade Joinery, Jubilee Trading Estate, East Tyndall Street, CARDIFF, CF24 5EF



Tel: 0844 844 9952
Fax: 0844 844 9951
Web: www.envirocheck.co.uk



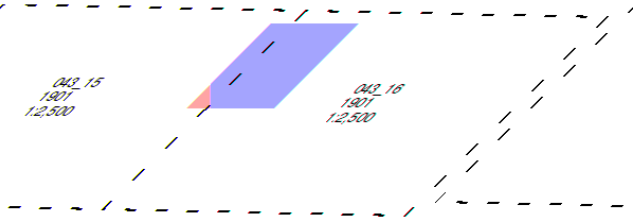
Glamorganshire

Published 1901


Source map scale - 1:2,500

The historical maps shown were reproduced from maps predominantly held at the scale adopted for England, Wales and Scotland in the 1840's. In 1854 the 1:2,500 scale was adopted for mapping urban areas and by 1896 it covered the whole of what were considered to be the cultivated parts of Great Britain. The published date given below is often some years later than the surveyed date. Before 1938, all OS maps were based on the Cassini Projection, with independent surveys of a single county or group of counties, giving rise to significant inaccuracies in outlying areas.

Map Name(s) and Date(s)



Historical Map - Segment A13



Order Details

Order Number: 375398449_1_1
Customer Ref: 14450/RH
National Grid Reference: 320010, 176370
Slice: A
Site Area (Ha): 0.36
Search Buffer (m): 100

Site Details

Magnet Trade Joinery, Jubilee Trading Estate, East Tyndall Street, CARDIFF, CF24 5EF



Tel: 0844 844 9952
Fax: 0844 844 9951
Web: www.envirocheck.co.uk



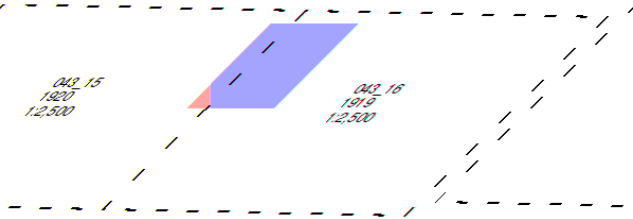
Glamorganshire

Published 1919 - 1920



Source map scale - 1:2,500

The historical maps shown were reproduced from maps predominantly held at the scale adopted for England, Wales and Scotland in the 1840's. In 1854 the 1:2,500 scale was adopted for mapping urban areas and by 1896 it covered the whole of what were considered to be the cultivated parts of Great Britain. The published date given below is often some years later than the surveyed date. Before 1938, all OS maps were based on the Cassini Projection, with independent surveys of a single county or group of counties, giving rise to significant inaccuracies in outlying areas.

Map Name(s) and Date(s)



Historical Map - Segment A13



Order Details

Order Number: 375398449_1_1
Customer Ref: 14450/RH
National Grid Reference: 320010, 176370
Slice: A
Site Area (Ha): 0.36
Search Buffer (m): 100

Site Details

Magnet Trade Joinery, Jubilee Trading Estate, East Tyndall Street, CARDIFF, CF24 5EF



Tel: 0844 844 9952
Fax: 0844 844 9951
Web: www.envirocheck.co.uk



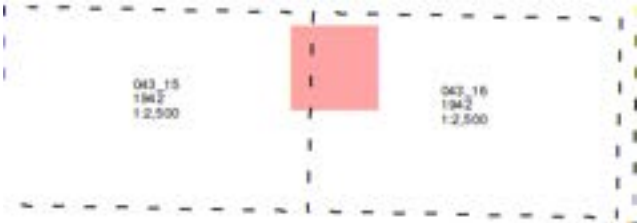
Glamorganshire

Published 1942


Source map scale - 1:2,500

The historical maps shown were reproduced from maps predominantly held at the scale adopted for England, Wales and Scotland in the 1840's. In 1854 the 1:2,500 scale was adopted for mapping urban areas and by 1896 it covered the whole of what were considered to be the cultivated parts of Great Britain. The published date given below is often some years later than the surveyed date. Before 1938, all OS maps were based on the Cassini Projection, with independent surveys of a single county or group of counties, giving rise to significant inaccuracies in outlying areas.

Map Name(s) and Date(s)



Historical Map - Segment A13



Order Details

Order Number: 375398449_1_1
Customer Ref: 14450/RH
National Grid Reference: 320010, 176370
Slice: A
Site Area (Ha): 0.36
Search Buffer (m): 100

Site Details

Magnet Trade Joinery, Jubilee Trading Estate, East Tyndall Street, CARDIFF, CF24 5EF



Tel: 0844 844 9952
Fax: 0844 844 9951
Web: www.envirocheck.co.uk



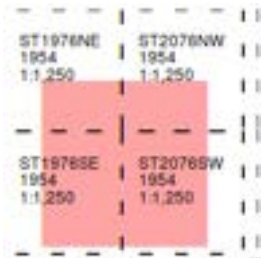
Ordnance Survey Plan

Published 1954


Source map scale - 1:1,250

The historical maps shown were reproduced from maps predominantly held at the scale adopted for England, Wales and Scotland in the 1840's. In 1854 the 1:2,500 scale was adopted for mapping urban areas and by 1896 it covered the whole of what were considered to be the cultivated parts of Great Britain. The published date given below is often some years later than the surveyed date. Before 1938, all OS maps were based on the Cassini Projection, with independent surveys of a single county or group of counties, giving rise to significant inaccuracies in outlying areas.

Map Name(s) and Date(s)



Historical Map - Segment A13



Order Details

Order Number: 375398449_1_1
Customer Ref: 14450/RH
National Grid Reference: 320010, 176370
Slice: A
Site Area (Ha): 0.36
Search Buffer (m): 100

Site Details

Magnet Trade Joinery, Jubilee Trading Estate, East Tyndall Street, CARDIFF, CF24 5EF



Tel: 0844 844 9952
Fax: 0844 844 9951
Web: www.envirocheck.co.uk




Additional SIMs

Published 1954 - 1985



Source map scale - 1:1,250

The SIM cards (Ordnance Survey's `Survey of Information on Microfilm') are further, minor editions of mapping which were produced and published in between the main editions as an area was updated. They date from 1947 to 1994, and contain detailed information on buildings, roads and land-use. These maps were produced at both 1:2,500 and 1:1,250 scales.

Map Name(s) and Date(s)



Historical Map - Segment A13



Order Details

Order Number: 375398449_1_1
Customer Ref: 14450/RH
National Grid Reference: 320010, 176370
Slice: A
Site Area (Ha): 0.36
Search Buffer (m): 100

Site Details

Magnet Trade Joinery, Jubilee Trading Estate, East Tyndall Street, CARDIFF, CF24 5EF



Tel: 0844 844 9952
Fax: 0844 844 9951
Web: www.envirocheck.co.uk



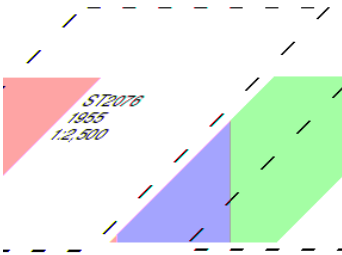
Ordnance Survey Plan

Published 1955


Source map scale - 1:2,500

The historical maps shown were reproduced from maps predominantly held at the scale adopted for England, Wales and Scotland in the 1840's. In 1854 the 1:2,500 scale was adopted for mapping urban areas and by 1896 it covered the whole of what were considered to be the cultivated parts of Great Britain. The published date given below is often some years later than the surveyed date. Before 1938, all OS maps were based on the Cassini Projection, with independent surveys of a single county or group of counties, giving rise to significant inaccuracies in outlying areas.

Map Name(s) and Date(s)



Historical Map - Segment A13



Order Details

Order Number: 375398449_1_1
Customer Ref: 14450/RH
National Grid Reference: 320010, 176370
Slice: A
Site Area (Ha): 0.36
Search Buffer (m): 100

Site Details

Magnet Trade Joinery, Jubilee Trading Estate, East Tyndall Street, CARDIFF, CF24 5EF



Tel: 0844 844 9952
Fax: 0844 844 9951
Web: www.envirocheck.co.uk



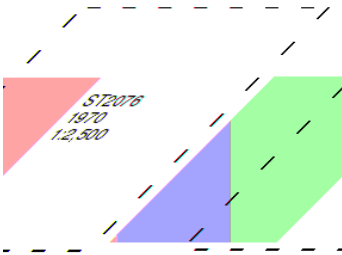
Ordnance Survey Plan

Published 1970


Source map scale - 1:2,500

The historical maps shown were reproduced from maps predominantly held at the scale adopted for England, Wales and Scotland in the 1840's. In 1854 the 1:2,500 scale was adopted for mapping urban areas and by 1896 it covered the whole of what were considered to be the cultivated parts of Great Britain. The published date given below is often some years later than the surveyed date. Before 1938, all OS maps were based on the Cassini Projection, with independent surveys of a single county or group of counties, giving rise to significant inaccuracies in outlying areas.

Map Name(s) and Date(s)



Historical Map - Segment A13



Order Details

Order Number: 375398449_1_1
Customer Ref: 14450/RH
National Grid Reference: 320010, 176370
Slice: A
Site Area (Ha): 0.36
Search Buffer (m): 100

Site Details

Magnet Trade Joinery, Jubilee Trading Estate, East Tyndall Street, CARDIFF, CF24 5EF



Tel: 0844 844 9952
Fax: 0844 844 9951
Web: www.envirocheck.co.uk




Ordnance Survey Plan
Published 1971 - 1972
Source map scale - 1:1,250

The historical maps shown were reproduced from maps predominantly held at the scale adopted for England, Wales and Scotland in the 1840's. In 1854 the 1:2,500 scale was adopted for mapping urban areas and by 1896 it covered the whole of what were considered to be the cultivated parts of Great Britain. The published date given below is often some years later than the surveyed date. Before 1938, all OS maps were based on the Cassini Projection, with independent surveys of a single county or group of counties, giving rise to significant inaccuracies in outlying areas.

Map Name(s) and Date(s)



Historical Map - Segment A13



Order Details

Order Number: 375398449_1_1
Customer Ref: 14450/RH
National Grid Reference: 320010, 176370
Slice: A
Site Area (Ha): 0.36
Search Buffer (m): 100

Site Details

Magnet Trade Joinery, Jubilee Trading Estate, East Tyndall Street, CARDIFF, CF24 5EF



Tel: 0844 844 9952
Fax: 0844 844 9951
Web: www.envirocheck.co.uk




Supply of Unpublished Survey Information

Published 1973


Source map scale - 1:1,250

SUSI maps (Supply of Unpublished Survey Information) were produced between 1972 and 1977, mainly for internal use at Ordnance Survey. These were more of a 'work-in-progress' plan as they showed updates of individual areas on a map. These maps were unpublished, and they do not represent a single moment in time. They were produced at both 1:2,500 and 1:1,250 scales.

Map Name(s) and Date(s)



Historical Map - Segment A13



Order Details

Order Number: 375398449_1_1
Customer Ref: 14450/RH
National Grid Reference: 320010, 176370
Slice: A
Site Area (Ha): 0.36
Search Buffer (m): 100

Site Details

Magnet Trade Joinery, Jubilee Trading Estate, East Tyndall Street, CARDIFF, CF24 5EF



Tel: 0844 844 9952
Fax: 0844 844 9951
Web: www.envirocheck.co.uk



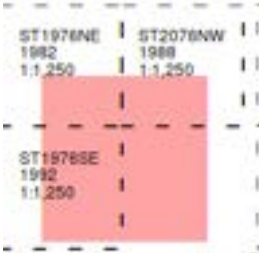
Additional SIMs

Published 1982 - 1992


Source map scale - 1:1,250

The SIM cards (Ordnance Survey's `Survey of Information on Microfilm') are further, minor editions of mapping which were produced and published in between the main editions as an area was updated. They date from 1947 to 1994, and contain detailed information on buildings, roads and land-use. These maps were produced at both 1:2,500 and 1:1,250 scales.

Map Name(s) and Date(s)



Historical Map - Segment A13



Order Details

Order Number: 375398449_1_1
Customer Ref: 14450/RH
National Grid Reference: 320010, 176370
Slice: A
Site Area (Ha): 0.36
Search Buffer (m): 100

Site Details

Magnet Trade Joinery, Jubilee Trading Estate, East Tyndall Street, CARDIFF, CF24 5EF



Tel: 0844 844 9952
Fax: 0844 844 9951
Web: www.envirocheck.co.uk



Additional SIMs

Published 1983


Source map scale - 1:1,250

The SIM cards (Ordnance Survey's `Survey of Information on Microfilm') are further, minor editions of mapping which were produced and published in between the main editions as an area was updated. They date from 1947 to 1994, and contain detailed information on buildings, roads and land-use. These maps were produced at both 1:2,500 and 1:1,250 scales.

Map Name(s) and Date(s)



Historical Map - Segment A13



Order Details

Order Number: 375398449_1_1
Customer Ref: 14450/RH
National Grid Reference: 320010, 176370
Slice: A
Site Area (Ha): 0.36
Search Buffer (m): 100

Site Details

Magnet Trade Joinery, Jubilee Trading Estate, East Tyndall Street, CARDIFF, CF24 5EF



Tel: 0844 844 9952
Fax: 0844 844 9951
Web: www.envirocheck.co.uk





Ordnance Survey Plan
Published 1984 - 1985
Source map scale - 1:1,250

The historical maps shown were reproduced from maps predominantly held at the scale adopted for England, Wales and Scotland in the 1840's. In 1854 the 1:2,500 scale was adopted for mapping urban areas and by 1896 it covered the whole of what were considered to be the cultivated parts of Great Britain. The published date given below is often some years later than the surveyed date. Before 1938, all OS maps were based on the Cassini Projection, with independent surveys of a single county or group of counties, giving rise to significant inaccuracies in outlying areas.

Map Name(s) and Date(s)



Historical Map - Segment A13



Order Details

Order Number: 375398449_1_1
Customer Ref: 14450/RH
National Grid Reference: 320010, 176370
Slice: A
Site Area (Ha): 0.36
Search Buffer (m): 100

Site Details

Magnet Trade Joinery, Jubilee Trading Estate, East Tyndall Street, CARDIFF, CF24 5EF



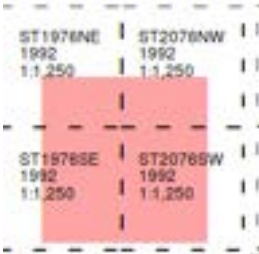
Tel: 0844 844 9952
Fax: 0844 844 9951
Web: www.envirocheck.co.uk





Large-Scale National Grid Data
Published 1992
Source map scale - 1:1,250

'Large Scale National Grid Data' superseded SIM cards (Ordnance Survey's 'Survey of Information on Microfilm') in 1992, and continued to be produced until 1999. These maps were the fore-runners of digital mapping and so provide detailed information on houses and roads, but tend to show less topographic features such as vegetation. These maps were produced at both 1:2,500 and 1:1,250 scales.

Map Name(s) and Date(s)



Historical Map - Segment A13



Order Details

Order Number: 375398449_1_1
Customer Ref: 14450/RH
National Grid Reference: 320010, 176370
Slice: A
Site Area (Ha): 0.36
Search Buffer (m): 100

Site Details

Magnet Trade Joinery, Jubilee Trading Estate, East Tyndall Street, CARDIFF, CF24 5EF




Tel: 0844 844 9952
Fax: 0844 844 9951
Web: www.envirocheck.co.uk





Large-Scale National Grid Data
Published 1993 - 1994
Source map scale - 1:1,250

'Large Scale National Grid Data' superseded SIM cards (Ordnance Survey's 'Survey of Information on Microfilm') in 1992, and continued to be produced until 1999. These maps were the fore-runners of digital mapping and so provide detailed information on houses and roads, but tend to show less topographic features such as vegetation. These maps were produced at both 1:2,500 and 1:1,250 scales.

Map Name(s) and Date(s)



Historical Map - Segment A13



Order Details

Order Number: 375398449_1_1
Customer Ref: 14450/RH
National Grid Reference: 320010, 176370
Slice: A
Site Area (Ha): 0.36
Search Buffer (m): 100

Site Details

Magnet Trade Joinery, Jubilee Trading Estate, East Tyndall Street, CARDIFF, CF24 5EF



Tel: 0844 844 9952
Fax: 0844 844 9951
Web: www.envirocheck.co.uk



Large-Scale National Grid Data

Published 1993



Source map scale - 1:1,250

'Large Scale National Grid Data' superseded SIM cards (Ordnance Survey's 'Survey of Information on Microfilm') in 1992, and continued to be produced until 1999. These maps were the fore-runners of digital mapping and so provide detailed information on houses and roads, but tend to show less topographic features such as vegetation. These maps were produced at both 1:2,500 and 1:1,250 scales.

Map Name(s) and Date(s)



Historical Map - Segment A13



Order Details

Order Number: 375398449_1_1
Customer Ref: 14450/RH
National Grid Reference: 320010, 176370
Slice: A
Site Area (Ha): 0.36
Search Buffer (m): 100

Site Details

Magnet Trade Joinery, Jubilee Trading Estate, East Tyndall Street, CARDIFF, CF24 5EF



Tel: 0844 844 9952
Fax: 0844 844 9951
Web: www.envirocheck.co.uk



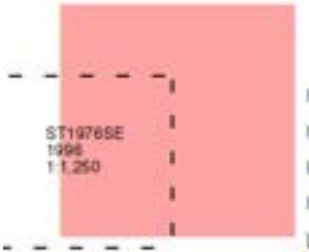
Large-Scale National Grid Data

Published 1996



Source map scale - 1:1,250

'Large Scale National Grid Data' superseded SIM cards (Ordnance Survey's 'Survey of Information on Microfilm') in 1992, and continued to be produced until 1999. These maps were the fore-runners of digital mapping and so provide detailed information on houses and roads, but tend to show less topographic features such as vegetation. These maps were produced at both 1:2,500 and 1:1,250 scales.

Map Name(s) and Date(s)



Historical Map - Segment A13



Order Details

Order Number: 375398449_1_1
Customer Ref: 14450/RH
National Grid Reference: 320010, 176370
Slice: A
Site Area (Ha): 0.36
Search Buffer (m): 100

Site Details


Magnet Trade Joinery, Jubilee Trading Estate, East Tyndall Street, CARDIFF, CF24 5EF




Tel: 0844 844 9952
Fax: 0844 844 9951
Web: www.envirocheck.co.uk

Historical Mapping Legends


Ordnance Survey County Series 1:10,560



Ordnance Survey Plan 1:10,000




1:10,000 Raster Mapping



Historical Mapping & Photography included:

Mapping Type	Scale	Date	Pg
Glamorganshire	1:10,560	1885 - 1886	3
Glamorganshire	1:10,560	1901	4
Glamorganshire	1:10,560	1922	5
Glamorganshire	1:10,560	1938	6
Glamorganshire	1:10,560	1947 - 1951	7
Historical Aerial Photography	1:10,560	1947	8
Historical Aerial Photography	1:10,560	1947	9
Ordnance Survey Plan	1:10,000	1965	10
Ordnance Survey Plan	1:10,000	1975	11
Cardiff	1:10,000	1982	12
Ordnance Survey Plan	1:10,000	1986 - 1989	13
Ordnance Survey Plan	1:10,000	1991	14
Ordnance Survey Plan	1:10,000	1995	15
10K Raster Mapping	1:10,000	1999	16
10K Raster Mapping	1:10,000	2006	17
VectorMap Local	1:10,000	2024	18

Historical Map - Slice A



Order Details

Order Number: 375398449_1_1
Customer Ref: 14450/RH
National Grid Reference: 320010, 176370
Slice: A
Site Area (Ha): 0.36
Search Buffer (m): 1000

Site Details


Magnet Trade Joinery, Jubilee Trading Estate, East Tyndall Street, CARDIFF, CF24 5EF




Tel: 0844 844 9952
Fax: 0844 844 9951
Web: www.envirocheck.co.uk

Russian Military Mapping Legends

1:5,000 and 1:10,000 mapping



1:25,000 mapping



Key to Numbers on Mapping

ST17NE_Cardiff

No.	Description
46	Factory (Motors)
47	Mill (Flour)
55	Factories (Chemicals, Oxygen And Metals)
82	Post Office
95	Railway Station (Freight)
100	Railway Station (Passenger)

ST27NW_Cardiff


No.	Description
18	Factory (Gas)
56	Factory (Non-Ferrous Metals)
103	Depot (Railway)



Historical Mapping & Photography included:

Mapping Type	Scale	Date	Pg
Glamorganshire	1:10,560	1885 - 1886	3
Glamorganshire	1:10,560	1901	4
Glamorganshire	1:10,560	1922	5
Glamorganshire	1:10,560	1938	6
Glamorganshire	1:10,560	1947 - 1951	7
Historical Aerial Photography	1:10,560	1947	8
Historical Aerial Photography	1:10,560	1947	9
Ordnance Survey Plan	1:10,000	1965	10
Ordnance Survey Plan	1:10,000	1975	11
Cardiff	1:10,000	1982	12
Ordnance Survey Plan	1:10,000	1986 - 1989	13
Ordnance Survey Plan	1:10,000	1991	14
Ordnance Survey Plan	1:10,000	1995	15
10K Raster Mapping	1:10,000	1999	16
10K Raster Mapping	1:10,000	2006	17
VectorMap Local	1:10,000	2024	18

Russian Map - Slice A



Order Details

Order Number: 375398449_1_1
Customer Ref: 14450/RH
National Grid Reference: 320010, 176370
Slice: A
Site Area (Ha): 0.36
Search Buffer (m): 1000

Site Details

Magnet Trade Joinery, Jubilee Trading Estate, East Tyndall Street, CARDIFF, CF24 5EF



Tel: 0844 844 9952
Fax: 0844 844 9951
Web: www.envirocheck.co.uk



Glamorganshire

Published 1885 - 1886


Source map scale - 1:10,560

The historical maps shown were reproduced from maps predominantly held at the scale adopted for England, Wales and Scotland in the 1840's. In 1854 the 1:2,500 scale was adopted for mapping urban areas; these maps were used to update the 1:10,560 maps. The published date given therefore is often some years later than the surveyed date. Before 1938, all OS maps were based on the Cassini Projection, with independent surveys of a single county or group of counties, giving rise to significant inaccuracies in outlying areas. In the late 1940's, a Provisional Edition was produced, which updated the 1:10,560 mapping from a number of sources. The maps appear unfinished - with all military camps and other strategic sites removed. These maps were initially overprinted with the National Grid. In 1970, the first 1:10,000 maps were produced using the Transverse Mercator Projection. The revision process continued until recently, with new editions appearing every 10 years or so for urban areas.

Map Name(s) and Date(s)



Historical Map - Slice A



Order Details

Order Number: 375398449_1_1
Customer Ref: 14450/RH
National Grid Reference: 320010, 176370
Slice: A
Site Area (Ha): 0.36
Search Buffer (m): 1000

Site Details

Magnet Trade Joinery, Jubilee Trading Estate, East Tyndall Street, CARDIFF, CF24 5EF



Tel: 0844 844 9952
Fax: 0844 844 9951
Web: www.envirocheck.co.uk



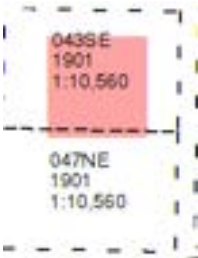
Glamorganshire

Published 1901


Source map scale - 1:10,560

The historical maps shown were reproduced from maps predominantly held at the scale adopted for England, Wales and Scotland in the 1840's. In 1854 the 1:2,500 scale was adopted for mapping urban areas; these maps were used to update the 1:10,560 maps. The published date given therefore is often some years later than the surveyed date. Before 1938, all OS maps were based on the Cassini Projection, with independent surveys of a single county or group of counties, giving rise to significant inaccuracies in outlying areas. In the late 1940's, a Provisional Edition was produced, which updated the 1:10,560 mapping from a number of sources. The maps appear unfinished - with all military camps and other strategic sites removed. These maps were initially overprinted with the National Grid. In 1970, the first 1:10,000 maps were produced using the Transverse Mercator Projection. The revision process continued until recently, with new editions appearing every 10 years or so for urban areas.

Map Name(s) and Date(s)



Historical Map - Slice A



Order Details

Order Number: 375398449_1_1
Customer Ref: 14450/RH
National Grid Reference: 320010, 176370
Slice: A
Site Area (Ha): 0.36
Search Buffer (m): 1000

Site Details

Magnet Trade Joinery, Jubilee Trading Estate, East Tyndall Street, CARDIFF, CF24 5EF



Tel: 0844 844 9952
Fax: 0844 844 9951
Web: www.envirocheck.co.uk



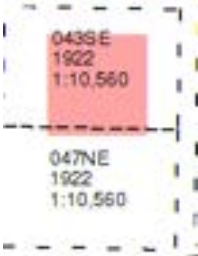
Glamorganshire

Published 1922


Source map scale - 1:10,560

The historical maps shown were reproduced from maps predominantly held at the scale adopted for England, Wales and Scotland in the 1840's. In 1854 the 1:2,500 scale was adopted for mapping urban areas; these maps were used to update the 1:10,560 maps. The published date given therefore is often some years later than the surveyed date. Before 1938, all OS maps were based on the Cassini Projection, with independent surveys of a single county or group of counties, giving rise to significant inaccuracies in outlying areas. In the late 1940's, a Provisional Edition was produced, which updated the 1:10,560 mapping from a number of sources. The maps appear unfinished - with all military camps and other strategic sites removed. These maps were initially overprinted with the National Grid. In 1970, the first 1:10,000 maps were produced using the Transverse Mercator Projection. The revision process continued until recently, with new editions appearing every 10 years or so for urban areas.

Map Name(s) and Date(s)



Historical Map - Slice A



Order Details

Order Number: 375398449_1_1
Customer Ref: 14450/RH
National Grid Reference: 320010, 176370
Slice: A
Site Area (Ha): 0.36
Search Buffer (m): 1000

Site Details

Magnet Trade Joinery, Jubilee Trading Estate, East Tyndall Street, CARDIFF, CF24 5EF



Tel: 0844 844 9952
Fax: 0844 844 9951
Web: www.envirocheck.co.uk



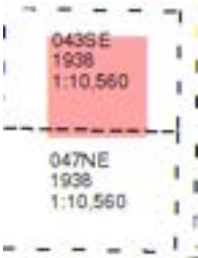
Glamorganshire

Published 1938


Source map scale - 1:10,560

The historical maps shown were reproduced from maps predominantly held at the scale adopted for England, Wales and Scotland in the 1840's. In 1854 the 1:2,500 scale was adopted for mapping urban areas; these maps were used to update the 1:10,560 maps. The published date given therefore is often some years later than the surveyed date. Before 1938, all OS maps were based on the Cassini Projection, with independent surveys of a single county or group of counties, giving rise to significant inaccuracies in outlying areas. In the late 1940's, a Provisional Edition was produced, which updated the 1:10,560 mapping from a number of sources. The maps appear unfinished - with all military camps and other strategic sites removed. These maps were initially overprinted with the National Grid. In 1970, the first 1:10,000 maps were produced using the Transverse Mercator Projection. The revision process continued until recently, with new editions appearing every 10 years or so for urban areas.

Map Name(s) and Date(s)



Historical Map - Slice A



Order Details

Order Number: 375398449_1_1
Customer Ref: 14450/RH
National Grid Reference: 320010, 176370
Slice: A
Site Area (Ha): 0.36
Search Buffer (m): 1000

Site Details

Magnet Trade Joinery, Jubilee Trading Estate, East Tyndall Street, CARDIFF, CF24 5EF



Tel: 0844 844 9952
Fax: 0844 844 9951
Web: www.envirocheck.co.uk



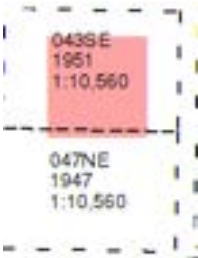
Glamorganshire

Published 1947 - 1951


Source map scale - 1:10,560

The historical maps shown were reproduced from maps predominantly held at the scale adopted for England, Wales and Scotland in the 1840's. In 1854 the 1:2,500 scale was adopted for mapping urban areas; these maps were used to update the 1:10,560 maps. The published date given therefore is often some years later than the surveyed date. Before 1938, all OS maps were based on the Cassini Projection, with independent surveys of a single county or group of counties, giving rise to significant inaccuracies in outlying areas. In the late 1940's, a Provisional Edition was produced, which updated the 1:10,560 mapping from a number of sources. The maps appear unfinished - with all military camps and other strategic sites removed. These maps were initially overprinted with the National Grid. In 1970, the first 1:10,000 maps were produced using the Transverse Mercator Projection. The revision process continued until recently, with new editions appearing every 10 years or so for urban areas.

Map Name(s) and Date(s)



Historical Map - Slice A



Order Details

Order Number: 375398449_1_1
Customer Ref: 14450/RH
National Grid Reference: 320010, 176370
Slice: A
Site Area (Ha): 0.36
Search Buffer (m): 1000

Site Details

Magnet Trade Joinery, Jubilee Trading Estate, East Tyndall Street, CARDIFF, CF24 5EF



Tel: 0844 844 9952
Fax: 0844 844 9951
Web: www.envirocheck.co.uk



Historical Aerial Photography

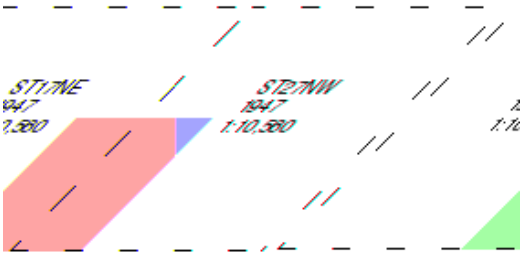
Published 1947

Source map scale - 1:10,560




The Historical Aerial Photos were produced by the Ordnance Survey at a scale of 1:1,250 and 1:10,560 from Air Force photography. They were produced between 1944 and 1951 as an interim measure, pending preparation of conventional mapping, due to post war resource shortages. New security measures in the 1950's meant that every photograph was re-checked for potentially unsafe information with security sites replaced by fake fields or clouds. The original editions were withdrawn and only later made available after a period of fifty years although due to the accuracy of the editing, without viewing both revisions it is not easy to spot the edits. Where available Landmark have included both revisions.

© Landmark Information Group and/or Data Suppliers 2010.

Map Name(s) and Date(s)



Historical Aerial Photography - Slice A



Order Details

Order Number: 375398449_1_1
Customer Ref: 14450/RH
National Grid Reference: 320010, 176370
Slice: A
Site Area (Ha): 0.36
Search Buffer (m): 1000

Site Details

Magnet Trade Joinery, Jubilee Trading Estate, East Tyndall Street, CARDIFF, CF24 5EF



Tel: 0844 844 9952
Fax: 0844 844 9951
Web: www.envirocheck.co.uk



Historical Aerial Photography

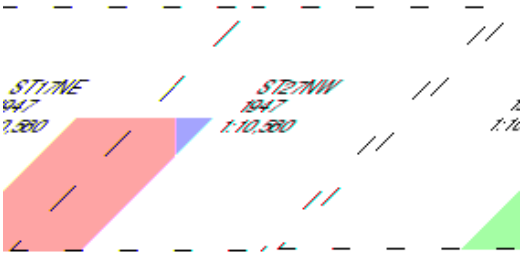
Published 1947

Source map scale - 1:10,560




The Historical Aerial Photos were produced by the Ordnance Survey at a scale of 1:1,250 and 1:10,560 from Air Force photography. They were produced between 1944 and 1951 as an interim measure, pending preparation of conventional mapping, due to post war resource shortages. New security measures in the 1950's meant that every photograph was re-checked for potentially unsafe information with security sites replaced by fake fields or clouds. The original editions were withdrawn and only later made available after a period of fifty years although due to the accuracy of the editing, without viewing both revisions it is not easy to spot the edits. Where available Landmark have included both revisions.

© Landmark Information Group and/or Data Suppliers 2010.

Map Name(s) and Date(s)



Historical Aerial Photography - Slice A



Order Details

Order Number: 375398449_1_1
Customer Ref: 14450/RH
National Grid Reference: 320010, 176370
Slice: A
Site Area (Ha): 0.36
Search Buffer (m): 1000

Site Details

Magnet Trade Joinery, Jubilee Trading Estate, East Tyndall Street, CARDIFF, CF24 5EF



Tel: 0844 844 9952
Fax: 0844 844 9951
Web: www.envirocheck.co.uk



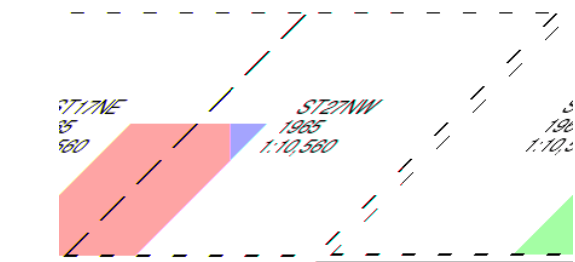
Ordnance Survey Plan

Published 1965


Source map scale - 1:10,000

The historical maps shown were reproduced from maps predominantly held at the scale adopted for England, Wales and Scotland in the 1840's. In 1854 the 1:2,500 scale was adopted for mapping urban areas; these maps were used to update the 1:10,560 maps. The published date given therefore is often some years later than the surveyed date. Before 1938, all OS maps were based on the Cassini Projection, with independent surveys of a single county or group of counties, giving rise to significant inaccuracies in outlying areas. In the late 1940's, a Provisional Edition was produced, which updated the 1:10,560 mapping from a number of sources. The maps appear unfinished - with all military camps and other strategic sites removed. These maps were initially overprinted with the National Grid. In 1970, the first 1:10,000 maps were produced using the Transverse Mercator Projection. The revision process continued until recently, with new editions appearing every 10 years or so for urban areas.

Map Name(s) and Date(s)



Historical Map - Slice A



Order Details

Order Number: 375398449_1_1
Customer Ref: 14450/RH
National Grid Reference: 320010, 176370
Slice: A
Site Area (Ha): 0.36
Search Buffer (m): 1000

Site Details

Magnet Trade Joinery, Jubilee Trading Estate, East Tyndall Street, CARDIFF, CF24 5EF



Tel: 0844 844 9952
Fax: 0844 844 9951
Web: www.envirocheck.co.uk



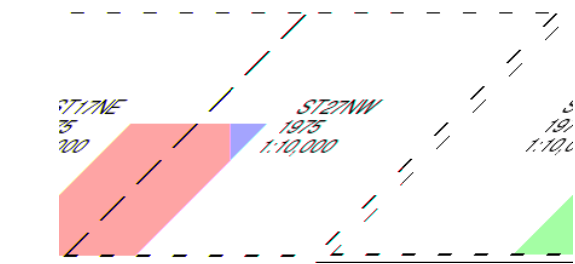
Ordnance Survey Plan

Published 1975


Source map scale - 1:10,000

The historical maps shown were reproduced from maps predominantly held at the scale adopted for England, Wales and Scotland in the 1840's. In 1854 the 1:2,500 scale was adopted for mapping urban areas; these maps were used to update the 1:10,560 maps. The published date given therefore is often some years later than the surveyed date. Before 1938, all OS maps were based on the Cassini Projection, with independent surveys of a single county or group of counties, giving rise to significant inaccuracies in outlying areas. In the late 1940's, a Provisional Edition was produced, which updated the 1:10,560 mapping from a number of sources. The maps appear unfinished - with all military camps and other strategic sites removed. These maps were initially overprinted with the National Grid. In 1970, the first 1:10,000 maps were produced using the Transverse Mercator Projection. The revision process continued until recently, with new editions appearing every 10 years or so for urban areas.

Map Name(s) and Date(s)



Historical Map - Slice A



Order Details

Order Number: 375398449_1_1
Customer Ref: 14450/RH
National Grid Reference: 320010, 176370
Slice: A
Site Area (Ha): 0.36
Search Buffer (m): 1000

Site Details

Magnet Trade Joinery, Jubilee Trading Estate, East Tyndall Street, CARDIFF, CF24 5EF



Tel: 0844 844 9952
Fax: 0844 844 9951
Web: www.envirocheck.co.uk



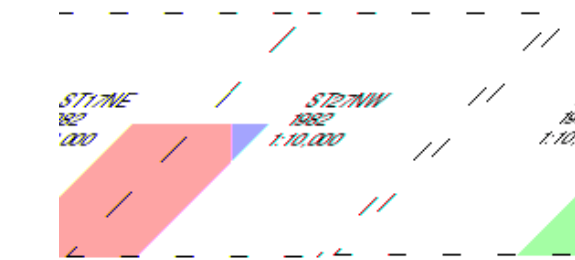
Cardiff

Published 1982



Source map scale - 1:10,000

These maps were produced by the Russian military during the Cold War between 1950 and 1997, and cover 103 towns and cities throughout the U.K. The maps are produced at 1:25,000, 1:10,000 and 1:5,000 scale, and show detailed land use, with colour-coded areas for development, green areas, and non-developed areas. Buildings are coloured black and important building uses (such as hospitals, post offices, factories etc.) are numbered, with a numbered key describing their use. They were produced by the Russians for the benefit of navigation, as well as strategic military sites and transport hubs, for use if they were to have invaded the U.K. The detailed information provided indicates that the areas were surveyed using land-based personnel, on the ground, in the cities that are mapped.

Map Name(s) and Date(s)



Russian Map - Slice A



Order Details

Order Number: 375398449_1_1
Customer Ref: 14450/RH
National Grid Reference: 320010, 176370
Slice: A
Site Area (Ha): 0.36
Search Buffer (m): 1000

Site Details

Magnet Trade Joinery, Jubilee Trading Estate, East Tyndall Street, CARDIFF, CF24 5EF



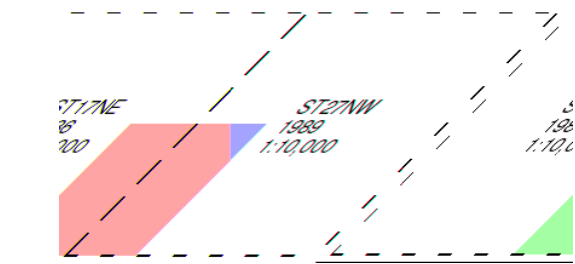
Tel: 0844 844 9952
Fax: 0844 844 9951
Web: www.envirocheck.co.uk





Ordnance Survey Plan
Published 1986 - 1989
Source map scale - 1:10,000

The historical maps shown were reproduced from maps predominantly held at the scale adopted for England, Wales and Scotland in the 1840's. In 1854 the 1:2,500 scale was adopted for mapping urban areas; these maps were used to update the 1:10,560 maps. The published date given therefore is often some years later than the surveyed date. Before 1938, all OS maps were based on the Cassini Projection, with independent surveys of a single county or group of counties, giving rise to significant inaccuracies in outlying areas. In the late 1940's, a Provisional Edition was produced, which updated the 1:10,560 mapping from a number of sources. The maps appear unfinished - with all military camps and other strategic sites removed. These maps were initially overprinted with the National Grid. In 1970, the first 1:10,000 maps were produced using the Transverse Mercator Projection. The revision process continued until recently, with new editions appearing every 10 years or so for urban areas.

Map Name(s) and Date(s)



Historical Map - Slice A



Order Details

Order Number: 375398449_1_1
Customer Ref: 14450/RH
National Grid Reference: 320010, 176370
Slice: A
Site Area (Ha): 0.36
Search Buffer (m): 1000

Site Details

Magnet Trade Joinery, Jubilee Trading Estate, East Tyndall Street, CARDIFF, CF24 5EF



Tel: 0844 844 9952
Fax: 0844 844 9951
Web: www.envirocheck.co.uk



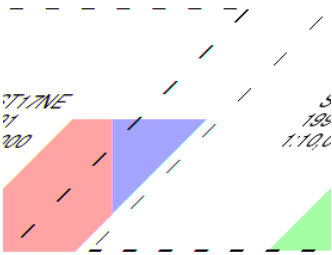
Ordnance Survey Plan

Published 1991


Source map scale - 1:10,000

The historical maps shown were reproduced from maps predominantly held at the scale adopted for England, Wales and Scotland in the 1840's. In 1854 the 1:2,500 scale was adopted for mapping urban areas; these maps were used to update the 1:10,560 maps. The published date given therefore is often some years later than the surveyed date. Before 1938, all OS maps were based on the Cassini Projection, with independent surveys of a single county or group of counties, giving rise to significant inaccuracies in outlying areas. In the late 1940's, a Provisional Edition was produced, which updated the 1:10,560 mapping from a number of sources. The maps appear unfinished - with all military camps and other strategic sites removed. These maps were initially overprinted with the National Grid. In 1970, the first 1:10,000 maps were produced using the Transverse Mercator Projection. The revision process continued until recently, with new editions appearing every 10 years or so for urban areas.

Map Name(s) and Date(s)



Historical Map - Slice A



Order Details

Order Number: 375398449_1_1
Customer Ref: 14450/RH
National Grid Reference: 320010, 176370
Slice: A
Site Area (Ha): 0.36
Search Buffer (m): 1000

Site Details

Magnet Trade Joinery, Jubilee Trading Estate, East Tyndall Street, CARDIFF, CF24 5EF



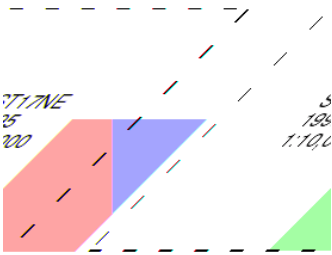
Tel: 0844 844 9952
Fax: 0844 844 9951
Web: www.envirocheck.co.uk




Ordnance Survey Plan
Published 1995
Source map scale - 1:10,000

The historical maps shown were reproduced from maps predominantly held at the scale adopted for England, Wales and Scotland in the 1840's. In 1854 the 1:2,500 scale was adopted for mapping urban areas; these maps were used to update the 1:10,560 maps. The published date given therefore is often some years later than the surveyed date. Before 1938, all OS maps were based on the Cassini Projection, with independent surveys of a single county or group of counties, giving rise to significant inaccuracies in outlying areas. In the late 1940's, a Provisional Edition was produced, which updated the 1:10,560 mapping from a number of sources. The maps appear unfinished - with all military camps and other strategic sites removed. These maps were initially overprinted with the National Grid. In 1970, the first 1:10,000 maps were produced using the Transverse Mercator Projection. The revision process continued until recently, with new editions appearing every 10 years or so for urban areas.

Map Name(s) and Date(s)



Historical Map - Slice A



Order Details

Order Number: 375398449_1_1
Customer Ref: 14450/RH
National Grid Reference: 320010, 176370
Slice: A
Site Area (Ha): 0.36
Search Buffer (m): 1000

Site Details

Magnet Trade Joinery, Jubilee Trading Estate, East Tyndall Street, CARDIFF, CF24 5EF



Tel: 0844 844 9952
Fax: 0844 844 9951
Web: www.envirocheck.co.uk



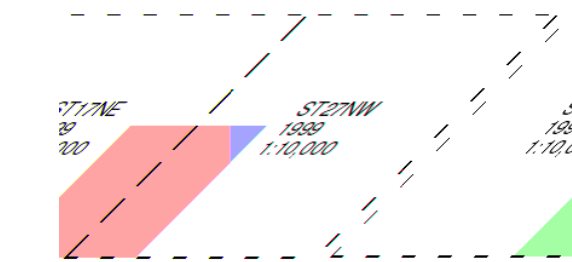
10k Raster Mapping

Published 1999



Source map scale - 1:10,000

The historical maps shown were produced from the Ordnance Survey's 1:10,000 colour raster mapping. These maps are derived from Landplan which replaced the old 1:10,000 maps originally published in 1970. The data is highly detailed showing buildings, fences and field boundaries as well as all roads, tracks and paths. Road names are also included together with the relevant road number and classification. Boundary information depiction includes county, unitary authority, district, civil parish and constituency.

Map Name(s) and Date(s)



Historical Map - Slice A



Order Details

Order Number: 375398449_1_1
Customer Ref: 14450/RH
National Grid Reference: 320010, 176370
Slice: A
Site Area (Ha): 0.36
Search Buffer (m): 1000

Site Details

Magnet Trade Joinery, Jubilee Trading Estate, East Tyndall Street, CARDIFF, CF24 5EF



Tel: 0844 844 9952
Fax: 0844 844 9951
Web: www.envirocheck.co.uk



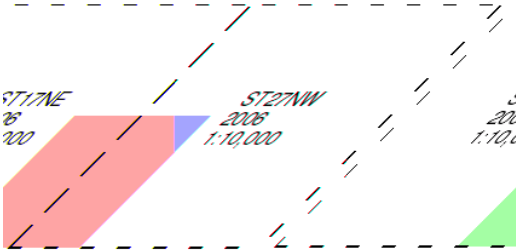
10k Raster Mapping

Published 2006



Source map scale - 1:10,000

The historical maps shown were produced from the Ordnance Survey's 1:10,000 colour raster mapping. These maps are derived from Landplan which replaced the old 1:10,000 maps originally published in 1970. The data is highly detailed showing buildings, fences and field boundaries as well as all roads, tracks and paths. Road names are also included together with the relevant road number and classification. Boundary information depiction includes county, unitary authority, district, civil parish and constituency.

Map Name(s) and Date(s)



Historical Map - Slice A



Order Details

Order Number: 375398449_1_1
Customer Ref: 14450/RH
National Grid Reference: 320010, 176370
Slice: A
Site Area (Ha): 0.36
Search Buffer (m): 1000

Site Details

Magnet Trade Joinery, Jubilee Trading Estate, East Tyndall Street, CARDIFF, CF24 5EF



Tel: 0844 844 9952
Fax: 0844 844 9951
Web: www.envirocheck.co.uk



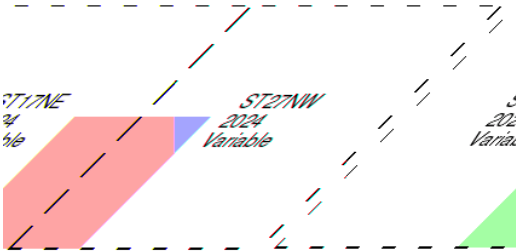
VectorMap Local

Published 2024


Source map scale - 1:10,000

VectorMap Local (Raster) is Ordnance Survey's highest detailed 'backdrop' mapping product. These maps are produced from OS's VectorMap Local, a simple vector dataset at a nominal scale of 1:10,000, covering the whole of Great Britain, that has been designed for creating graphical mapping. OS VectorMap Local is derived from large-scale information surveyed at 1:1250 scale (covering major towns and cities), 1:2500 scale (smaller towns, villages and developed rural areas), and 1:10 000 scale (mountain, moorland and river estuary areas).

Map Name(s) and Date(s)



Historical Map - Slice A



Order Details

Order Number: 375398449_1_1
Customer Ref: 14450/RH
National Grid Reference: 320010, 176370
Slice: A
Site Area (Ha): 0.36
Search Buffer (m): 1000

Site Details

Magnet Trade Joinery, Jubilee Trading Estate, East Tyndall Street, CARDIFF, CF24 5EF



Tel: 0844 844 9952
Fax: 0844 844 9951
Web: www.envirocheck.co.uk




Historical Aerial Photography

Published 2000

This aerial photography was produced by Getmapping, these vertical aerial photographs provide a seamless, full colour survey of the whole of Great Britain

Historical Aerial Photography - Segment A13



Order Details

Order Number: 375398449_1_1
Customer Ref: 14450/RH
National Grid Reference: 320010, 176370
Slice: A
Site Area (Ha): 0.36
Search Buffer (m): 100

Site Details

Magnet Trade Joinery, Jubilee Trading Estate, East Tyndall Street, CARDIFF, CF24 5EF



Tel: 0844 844 9952
Fax: 0844 844 9951
Web: www.envirocheck.co.uk

APPENDIX B

BGS BOREHOLE DATA

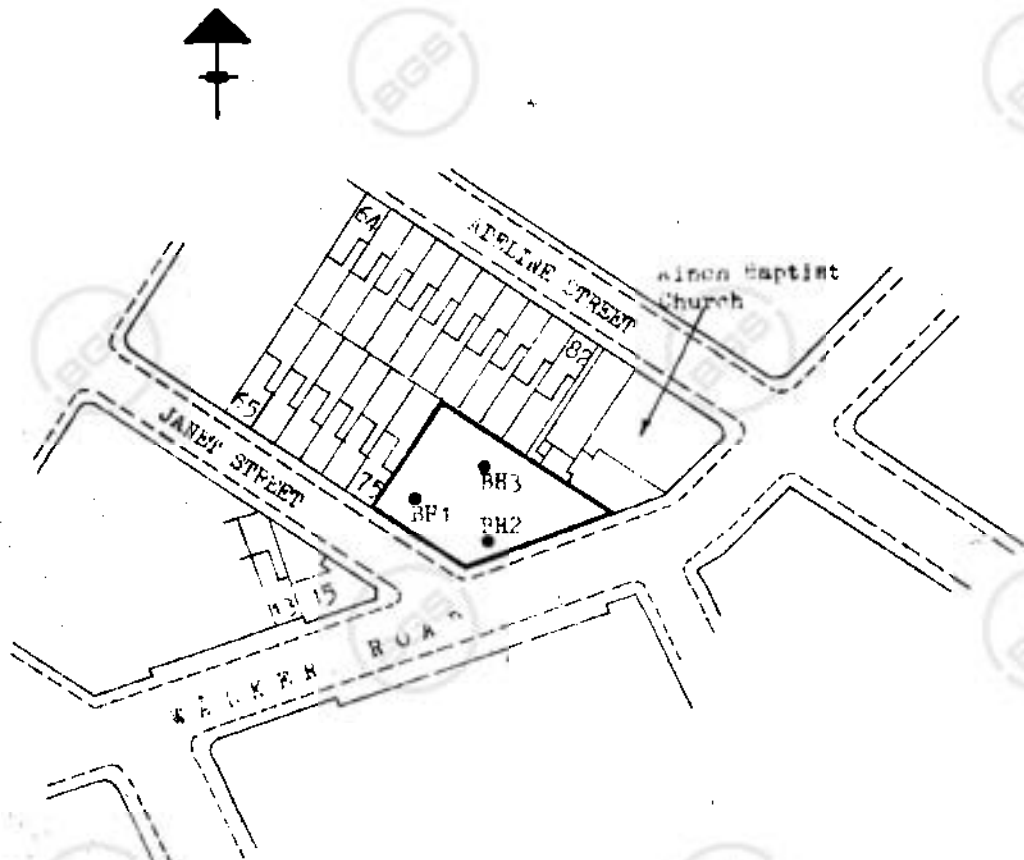


Not to scale

ST27NW3/58
Grid Ref. 202 764
WALKER RD CARDIFF

GEOSTRATA LIMITED, 27/3/58
Investigation No. 10.9.

Sketch plan showing site
location and position of
boreholes.





NEW JERSEY LTD. CHH. 2MM.
JOB: Walker Road, Cardiff.
BORING METHOD: 6" dia. S & A
DATE: Oct. 1974

NO. 1-19894

VERT. SCALE 1:50

BOREHOLE **LOS**
B.H. No. 3

DEPTH M.	SAMPLING DETAILS	PENETRATION TESTS					BORING DETAILS	GROUND WATER	BOREHOLE FINDINGS	
		5	3	3	3	3			LEGEND	DESCRIPTION
0										FILL of brick, stone, ash etc.
1										
2	U1 D1						2 hours chiselling at various depths.	No water encountered.		Firm red/brown sandy CLAY with numerous various sub-angular and rounded gravel. Stiff red/brown sandy CLAY with thin layers of weak grey/brown coarse grained SANDSTONE.
3	P1	27	16	16	20	25				

KEY TO SYMBOLS:

- D - disturbed sample. S P - S.P.T. spoon sample. U - undisturbed 100mm. sample.
- W - water sample. D - bulk disturbed sample. + - water struck. SZ - current water level.
- morning water level. — depth cased. R.R. - no recovery. [] - depth of standpipe filter.
- natural gas struck. — hard boring (hours spent.)

SPECIAL REMARKS:

ST27NW/58



NESTRAIA LTD. BRIDGE
100 Walker Road, Cardiff
BORING METHOD 6" dia. S & A
DATE Oct. 1974

JOB NO. 10692

BOREHOLE LOG
B.H. No. 2

VERT. SCALE 1:50

DEPTH m	SAMPLING DETAILS	PENETRATION TESTS					BORING DETAILS	GROUND WATER	BOREHOLE FINDINGS		DATE
		6	3	3	3	3			LEGEND	DESCRIPTION	
0							3 hours chiselling at various depths.	No water encountered.		Fill of brick, stone, ash etc.	
1											
2	p1 u1	9	6	3	3	2				Firm red/brown sandy CLAY with numerous various sub- angular and rounded gravel.	
3	p2	26	16	16	18	24				Stiff red/brown sandy CLAY with thin layers of weak grey/brown coarse grained SANDSTONE.	

KEY TO SYMBOLS

• D - disturbed sample B P - S.P.T. spoon sample ■ U - undisturbed 100mm. sample
▲ W - water sample □ B - bulk disturbed sample ← - water struck Σ - current water level
⊗ - morning water level ⊕ - depth cased N.R. - no recovery [ST] - depth of standpipe filter
⚡ - natural gas struck I - hard boring (hours spent)

SPECIAL REMARKS

ST27NW/58



GENSTRATA LTD. BRISTOL

NO P. 10692

100, Walker Road, Cardiff.

BORING METHOD 5" dia S & A

DATE Oct. 1974

VERT. SCALE 1:50

BOREHOLE LOG
B.H. N° 1

DEPTH m.	SAMPLING DETAILS	PENETRATION TESTS					BORING DETAILS	GROUND WATER	BOREHOLE FINDINGS	
		S	3	3	3	3			LEGEND	DESCRIPTION
0							3 hours chiselling at various depths.	No water encountered.		FILL of brick, stone ash etc.
1										
2	p1 • D1 • D2	2	1	2	2	2				Firm red/brown sandy CLAY with numerous various sub- angular and rounded gravel. Stiff red/brown sandy CLAY with thin layers of weak grey/brown coarse grained SANDSTONE.
3	p2	29	25	33	-	-				

KEY TO SYMBOLS:

• D - disturbed sample S.P.T. - S.P.T. spoon sample. U - undisturbed 100mm. sample.
W - water sample J D - both disturbed sample + - water struck. SZ - current water level.
M - morning water level C - depth cased. R.R. - no recovery. ST - depth of standpipe filter.
A - natural gas struck. H - hard boring (hours spent.)

SPECIAL REMARKS:

ST27NW/58

APPENDIX C

BGS RADON GEOREPORT

RUTH HOWELLS
INTEGRAL GEOTECHNIQUE
INTEGRAL HOUSE
7 BEDDAU WAY
CAERFFILI
CF83 2AX
UNITED KINGDOM

Radon Report

Advisory report on the requirement for radon protective measures in new buildings, conversions and extensions to existing buildings. The report also indicates whether a site is located within a radon Affected Area

Report Id: *BGS_342639/60210*

Client reference: 14450/RH

Search location



Contains OS data © Crown Copyright and database right 2025. OS OpenMap Local: Scale: 1:5 000 (1cm = 50 m)

Search location indicated in red

Site Address:

MAGNET TRADE JOINERY
JUBILEE TRADING ESTATE
EAST TYNDALL STREET
CARDIFF
CF24 5EF

This report describes a site located at the National Grid Reference obtained from Ordnance Survey OS Places API.

Note that for sites of irregular shape, this point may lie outside the site boundary.

Where the client has submitted a site plan the assessment will be based on the area given.

Radon Report: UK

When extensions are made to existing buildings in high radon areas, or new buildings are constructed in these areas, the Building Regulations for England, Wales, Scotland and Northern Ireland require that protective measures are taken against radon entering the building.

This report provides information on whether radon protective measures are required. Depending on the probability of buildings having high radon levels, the Regulations may require either:

1. No protective measures
2. Basic protective measures
3. Full protective measures

This is an advisory report on the requirement for radon protective measures in new buildings, conversions and extensions. The report also indicates whether a site is located within a radon Affected Area

Requirement for radon protective measures

The determination below follows advice in *BR211 Radon: Guidance on protective measures for new buildings (2023 edition)*, which also provides guidance on what to do if the result indicates that protective measures are required.

Is the property in an area where radon protective measures are required for new buildings or extensions to existing ones as described in publication BR211 (2023 edition) Radon: Guidance on protective measures for new buildings?

NO RADON PROTECTIVE MEASURES ARE REQUIRED FOR THE REPORT AREA.

More details of the protective measures required are available in *BR211 Radon: Guidance on protective measures for new buildings (2023 Edition)*.

Whether or not the radon level in a building is above or below the radon Action Level can only be established by having the building tested. The UKHSA provides a radon testing service which can be accessed at www.ukradon.org or by telephone (01235 822622).

If you require further information or guidance, you should contact your local authority building control officer or approved inspector.

Radon Affected Area



% Homes estimated to be at or above the action level
0-1%
1-3%
3-5%
5-10%
10-30%
30-100%

Contains OS data © Crown Copyright and database right 2025
Scale: 1:10 000 (1cm = 100 m)
Search area indicated in red

Is the property in a radon Affected Area as defined by the UK Health Security Agency (UKHSA) and if so what percentage of homes are estimated to be at or above the Action Level? **NO**

Additional Information

THE PROPERTY IS IN AN AREA WHERE LESS THAN 1% OF HOMES ARE ESTIMATED TO BE AT OR ABOVE THE ACTION LEVEL. THE PROPERTY IS NOT IN A RADON AFFECTED AREA.

The UKHSA recommends a radon 'Action Level' of 200 Becquerels per cubic metre of air (Bq m⁻³) for the annual average of the radon gas concentration in a home. Where 1% or more of homes are estimated to be at or above the Action Level the area should be regarded as a radon Affected Area.

This report informs you whether the property is in a radon Affected Area and the percentage of homes that are estimated to be at or above the radon Action Level at this location. Being in an Affected Area does not necessarily mean there is a high radon level within the property; the only way to determine the radon level is to carry out a radon measurement.

The UKHSA advises that radon gas should be measured in all properties within radon Affected Areas and that homes with radon levels at or above the Action Level (200 Bq m⁻³) should be remediated. Householders with levels between the Target Level (100 Bq m⁻³) and Action Level should seriously consider reducing their radon level, especially if they are at greater risk, such as if they are current or ex smokers. Whether or not a home is in fact above or below the Action Level or Target Level can only be established by having the building tested. The UKHSA provides a validated radon testing service which can be accessed at www.ukradon.org.

The information in this report provides an answer to one of the standard legal enquiries on house purchase in England and Wales, known as Law Society CON29 Enquiries of the Local Authority (2016); 3.14 Radon Gas: Do records indicate that the property is in a “Radon Affected Area” as identified by the UKHSA. The data can also be used to advise house buyers and sellers in Scotland and Northern Ireland.

If you are buying a new build property in a Radon Affected Area, you should ask the builder whether radon protective measures were incorporated in the construction of the property.

If you are buying a currently occupied property in a radon Affected Area, you should ask the present owner whether radon levels have been measured in the property. If they have, ask whether the results were at or above the radon Action Level and if so, whether remedial measures were installed, radon levels were re-tested, and if the results of re-testing confirmed the effectiveness of the measures.

Further information on radon is available from the UKHSA at www.ukradon.org.

What is radon?

Radon is a naturally occurring radioactive gas, which is produced by the radioactive decay of radium which, in turn, is derived from the radioactive decay of uranium. Uranium is found in small quantities in all soils and rocks, although the amount varies from place to place. Radon released from rocks and soils is quickly diluted in the atmosphere. Concentrations in the open air are normally very low and do not present a hazard. Radon that enters enclosed spaces such as some buildings (particularly basements), caves, mines, and tunnels may reach high concentrations in some circumstances. The construction method and degree of ventilation will influence radon levels in individual buildings. A person's exposure to radon will also vary according to how particular buildings and spaces are used.

Inhalation of the radioactive decay products of radon gas increases the chance of developing lung cancer. If individuals are exposed to high concentrations for significant periods of time, there may be cause for concern. In order to limit the risk to individuals, the Government has adopted an Action Level for radon in homes of 200 becquerels per cubic metre (Bq m^{-3}). The Government advises householders that, where the radon level is at or above the Action Level, measures should be taken to reduce the concentration.

Radon in workplaces

The Ionising Radiation Regulations 2017 require employers to take action when radon is present above a defined level in the workplace. Advice may be obtained from your local Health and Safety Executive Area Office or the Environmental Health Department of your local authority. The BRE publishes a guide (BR293): **Radon in the workplace**. BRE publications may be obtained from the BRE Bookshop, Tel: 01923 664262, email: bookshop@bre.co.uk website: www.brebookshop.com

Contact Details

Keyworth Office

British Geological Survey
Environmental Science Centre
Nicker Hill
Keyworth
Nottingham
NG12 5GG
Tel: 0115 9363100
Email: enquiries@bgs.ac.uk

Edinburgh Office

British Geological Survey
Lyell Centre
Research Avenue South
Edinburgh
EH14 4AP
Tel: 0131 6671000
Email: enquiry@bgs.ac.uk

Terms and Conditions

General Terms & Conditions

This Report is supplied in accordance with the GeoReports Terms & Conditions available on the BGS website at <https://shop.bgs.ac.uk/georeports> and also available from the BGS Enquiry Service at the above address.

Important notes about this Report

- The data, information and related records supplied in this Report by BGS can only be indicative and should not be taken as a substitute for specialist interpretations, professional advice and/or detailed site investigations. You must seek professional advice before making technical interpretations on the basis of the materials provided.
- Geological observations and interpretations are made according to the prevailing understanding of the subject at the time. The quality of such observations and interpretations may be affected by the availability of new data, by subsequent advances in knowledge, improved methods of interpretation, and better access to sampling locations.
- Raw data may have been transcribed from analogue to digital format, or may have been acquired by means of automated measuring techniques. Although such processes are subjected to quality control to ensure reliability where possible, some raw data may have been processed without human intervention and may in consequence contain undetected errors.
- Detail, which is clearly defined and accurately depicted on large-scale maps, may be lost when small-scale maps are derived from them.
- Although samples and records are maintained with all reasonable care, there may be some deterioration in the long term.
- The most appropriate techniques for copying original records are used, but there may be some loss of detail and dimensional distortion when such records are copied.
- Data may be compiled from the disparate sources of information at BGS's disposal, including material donated to BGS by third parties, and may not originally have been subject to any verification or other quality control process.
- Data, information and related records, which have been donated to BGS, have been produced for a specific purpose, and that may affect the type and completeness of the data recorded and any interpretation. The nature and purpose of data collection, and the age of the resultant material may render it unsuitable for certain applications/uses. You must verify the suitability of the material for your intended usage.
- If a report or other output is produced for you on the basis of data you have provided to BGS, or your own data input into a BGS system, please do not rely on it as a source of information about other areas or geological features, as the report may omit important details.
- The topography shown on any map extracts is based on the latest OS mapping and is not necessarily the same as that used in the original compilation of the BGS geological map, and to which the geological linework available at that time was fitted.
- Note that for some sites, the latest available records may be historical in nature, and while every effort is made to place the analysis in a modern geological context, it is possible in some cases that the detailed geology at a site may differ from that described.

Copyright:

Copyright in materials derived from the British Geological Survey's work, is owned by UK Research and Innovation (UKRI) and/or the authority that commissioned the work. You may not copy or adapt this publication, or provide it to a third party, without first obtaining UKRI's permission, but if you are a consultant purchasing this report solely for the purpose of providing advice to your own individual client you may incorporate it unaltered into your report to that client without further permission, provided you give a full acknowledgement of the source. Please contact the BGS Copyright Manager, British Geological Survey, Environmental Science Centre, Nicker Hill, Keyworth, Nottingham NG12 5GG. Telephone: 0115 936 3100.

© UKRI 2025 All rights reserved.

This product includes mapping data licensed from the Ordnance Survey® with the permission of the Controller of Her Majesty's Stationery Office. © Crown Copyright 2025. All rights reserved. Licence number AC0000824781 EUL



**Report issued by
BGS Enquiry Service**

FIGURES

Site Location

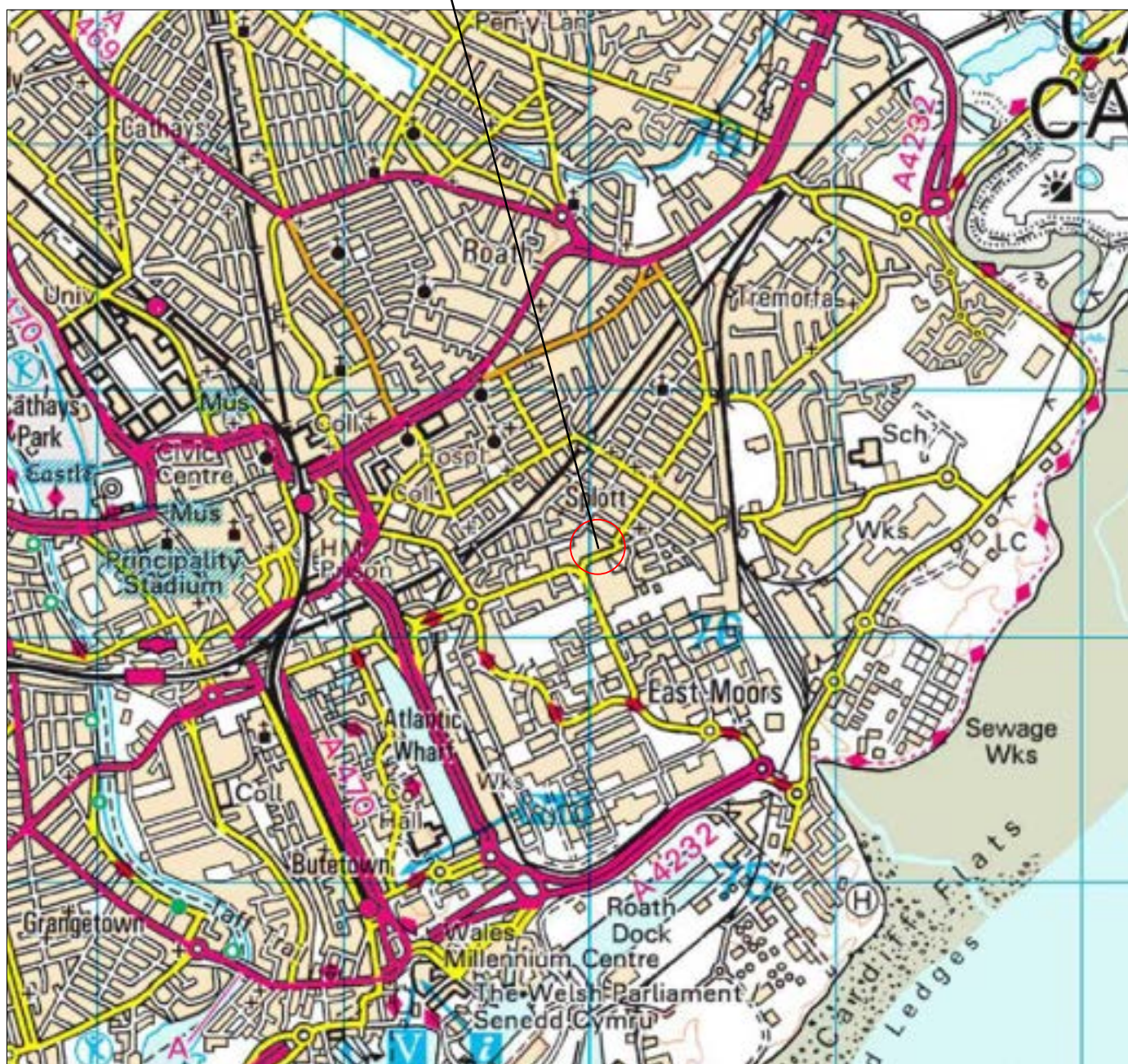


Figure 1: Site Location Plan

Project: Magnet Store, Cardiff

Job no.: 14450

Client: Cardiff Community Housing Association

Scale: 1:25,000 at A4

Intégral
Géotechnique

Integral House,
7 Beddau Way,
Castlegate Business Park,
Caerphilly,
CF83 2AX.
Tel: 029 2080 7991



Figure 2: Site Layout Plan

Project: Former Magnet Store, Cardiff

Client: Cardiff Community Housing Association

Job No.: 14450

Scale: 1:400 at A3

Intégral Géotechnique	Integral House, 7 Beddau Way, Castlegate Business Park, Caerphilly, CF83 2AX. Tel: 029 2080 7991