





















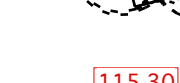








KEY - EXISTING ELEMENTS

-  Site Ownership
-  Site Boundary
-  Contours major
-  Contours minor
-  Main Access
-  Main Tracks
-  Buildings/structures on site
-  Adjacent farm buildings
-  Top and Bottom of banks
-  Edge of tree canopy
-  Water course
-  Spot levels
-  Trees surveyed
-  Trees indicative location
-  Vegetation
-  Photograph locations
-  Area of existing rock outcrop to be removed and processed.
-  Weighbridge.
-  Site office facilities - Note Werrick on trees listed indicated but similar and approved may be used.
-  Area designated for parking for staff and visitors.
-  Earth bund between private access and business access.
-  progressive restoration
-  restored areas
-  Existing buildings/structures to be removed.
-  Access tracks/roads.
-  Area designated to vehicle turning, 20 tonne vehicle turning circle indicated.
-  Proposed spot levels.
-  Primary vehicle path - two way.
-  Secondary vehicle path one way.


KEY - PROPOSED ELEMENTS

-  Soil storage shed.



EXISTING AND PROPOSED SITE PLAN (scale 1 to 500 at A1)

BASED ON THE TOPOGRAPHICAL SURVEY
 UNDERTAKEN BY DARREN OLIVER CIVIL ENG
 SERVICES LTD DRAWING NUMBER 20553/001/JM/DLO
 DATED 30 SEPTEMBER 2013



Revision Date Comments
 Do not scale, use figured dimensions only.
 Dimensions to be checked on site and any
 discrepancies reported to the Architect immediately.
 This drawing is copyright.

Reuben Evans ARCHITECT	
Email: reuben.evans@reubenevans.com.au Phone: 07 559 13399 Mobile: 0428 222 222	1/100 1/100 1/100
Project: SOIL STORAGE SHED GENERATION PLANT AND OFFICE BUILDING AND A1 ACCESS TRACKS QUARRY, LAMESTONE PARK, LAMESTONE	Client: CHRIS HICKETT, OLD MILL WOOD YARD (TINNEY ROAD, LAMESTONE PARK 5414)
Designer: PROPOSED SITE	Date: APRIL 2013 Scale: As indicated at A1 Drawing No: 1051-10