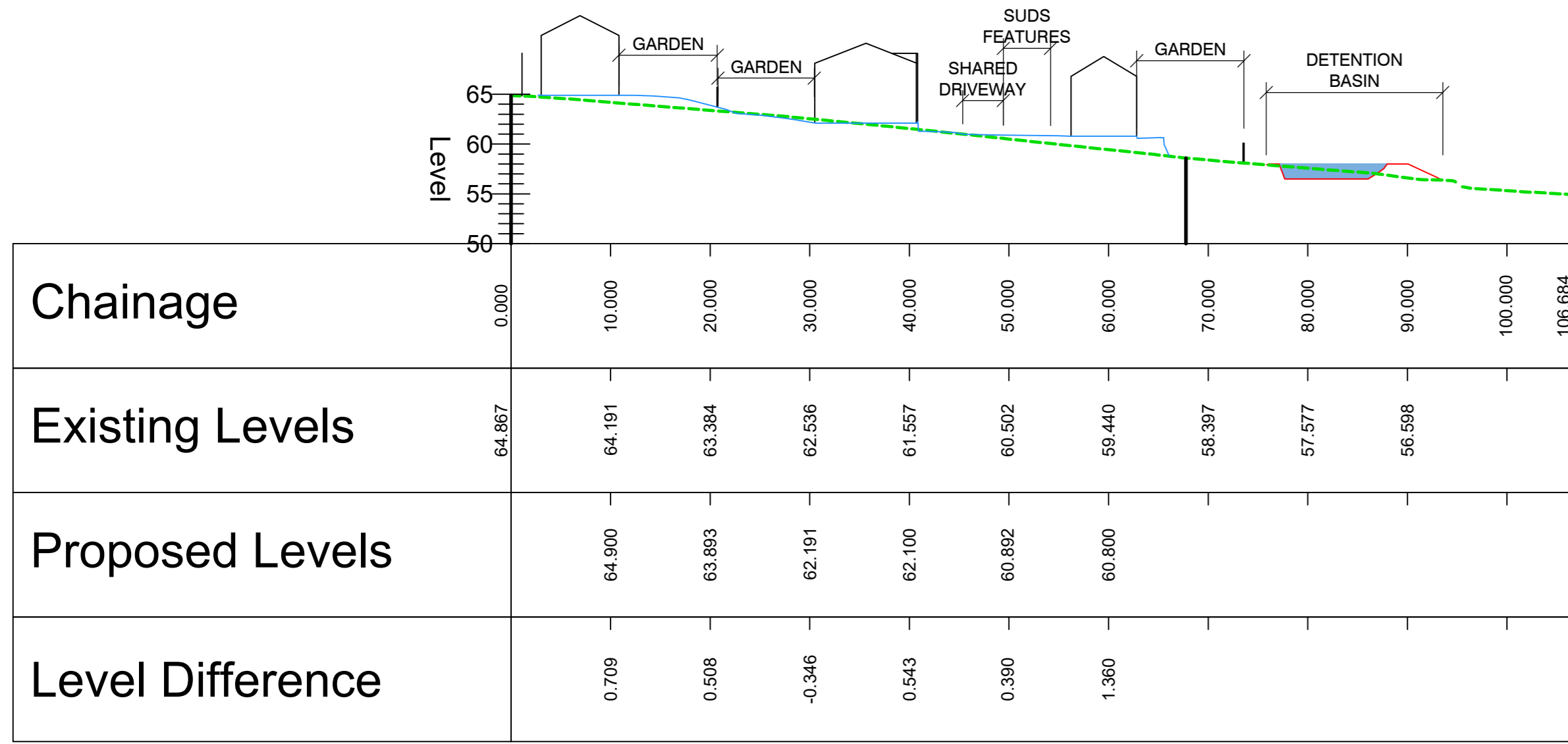
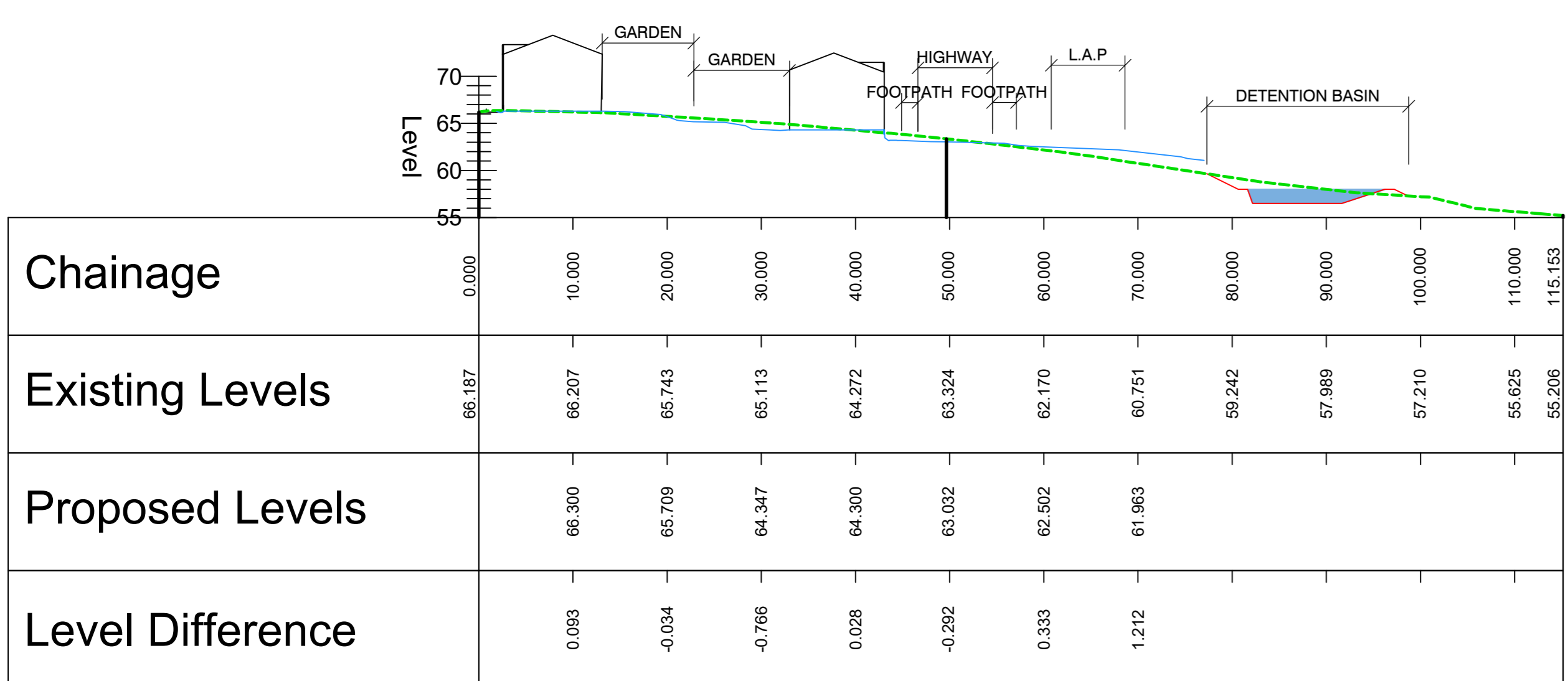


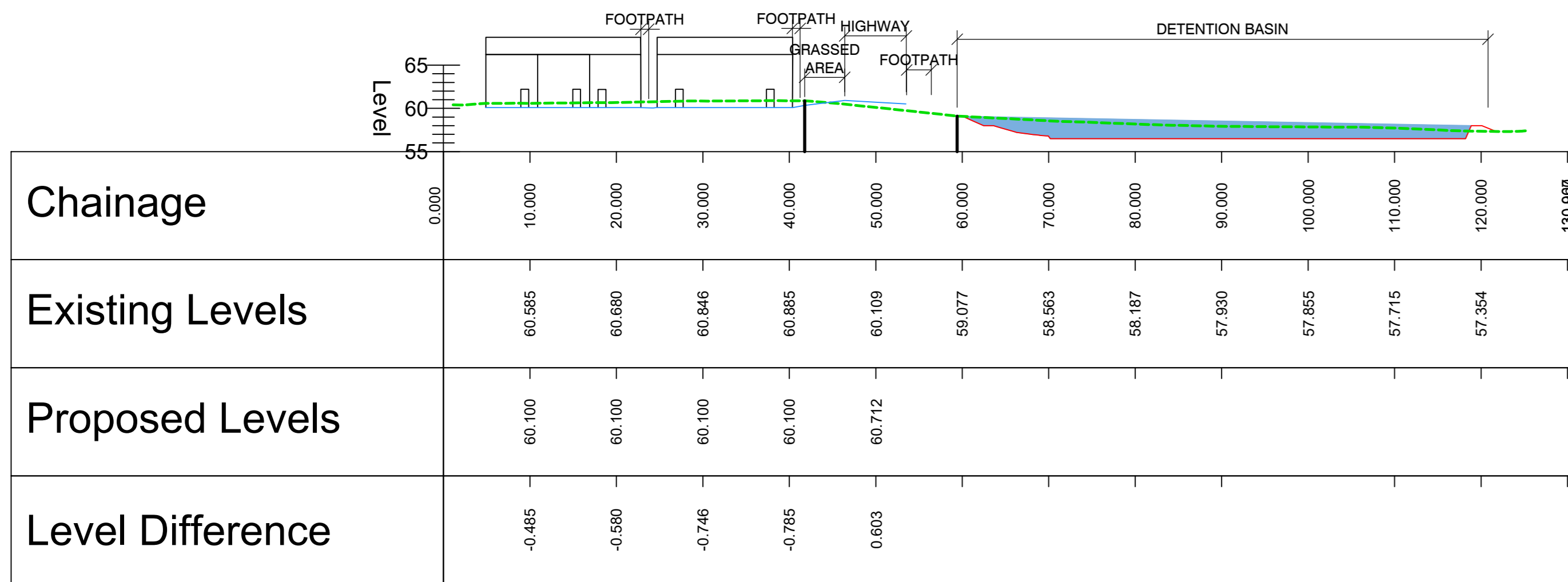
SECTION A-A - LONGSECTION  
SCALE: H 1:500,V 1:500. DATUM: 50.000



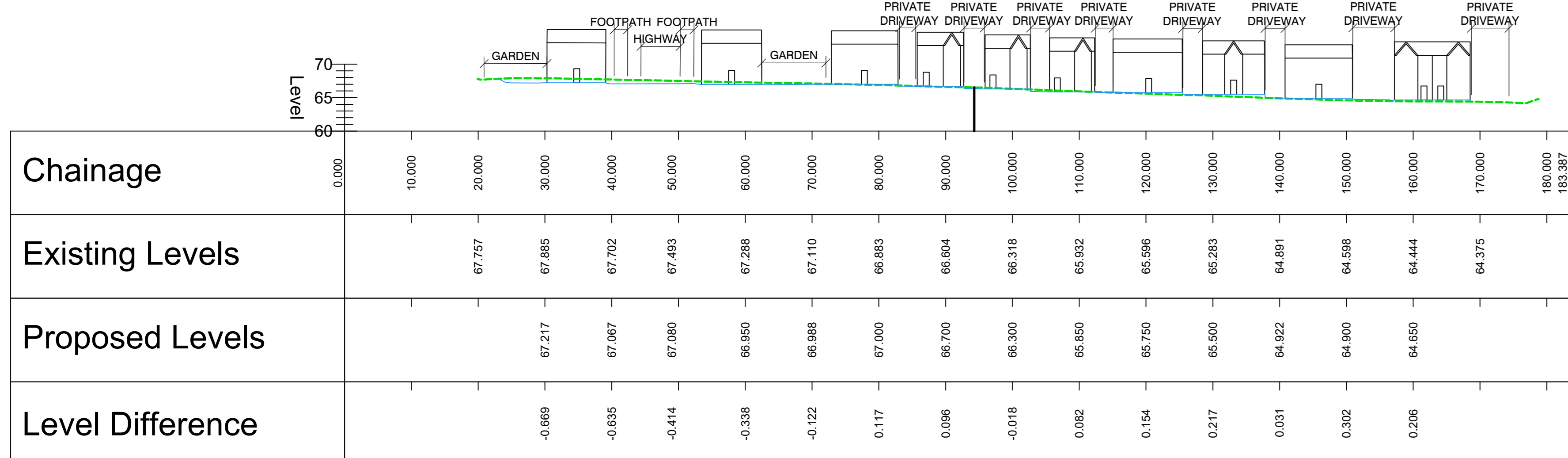
SECTION B-B - LONGSECTION  
SCALE: H 1:500,V 1:500. DATUM: 55.000



SECTION C-C - LONGSECTION  
SCALE: H 1:500,V 1:500. DATUM: 55.000

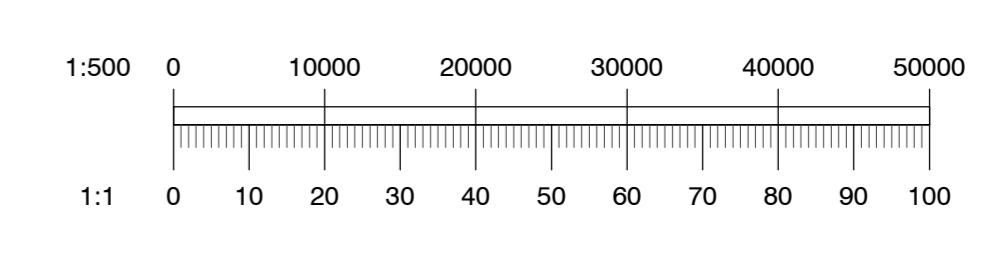


SECTION D-D - LONGSECTION  
SCALE: H 1:500,V 1:500. DATUM: 60.000



SITE PLAN  
SCALE - 1:500

KEY:  
 - - - EXISTING LEVEL  
 - - - PROPOSED LEVEL  
 - - - DETENTION BASIN  
 - - - FEATURE LINES



- INFORMATION -

Rev	Date	Description	By

Dimensions to be verified on site.  
 This drawing should not be scaled. Use figured dimensions only.  
 Any discrepancies should be referred to the Engineer prior to work being put in hand.  
 This drawing is copyright.

QuadConsult Limited  
 Colchester House, Village Way  
 Colchester Business Park  
 Colchester  
 Essex  
 CE1 5 NE  
 020 277 9644  
 info@quadconsult.co.uk  
 www.quadconsult.co.uk

**QuadConsult**  
 ENGINEERS IN PARTNERSHIP  
 Consulting Civil & Structural Engineers

The key to quality  
**Lewis Homes**

Project: Ystradowen  
 Title: SECTION THROUGH SITE

Information

Drawn by	Checked by	Date	Status
KE	KE	JUN23	SHOWN

Project No	Drawing No	Revision
19351	SK111	0