

Envirocheck[®] Report:

Datasheet

Order Details:

Order Number:

166179293_1_1

Customer Reference:

14632JRW

National Grid Reference:

331260, 187100

Slice:

A

Site Area (Ha):

0.38

Search Buffer (m):

1000

Site Details:

Flat 1, Kirby Daniel Court

Charlotte Green

NEWPORT

NP20 2ER

Client Details:

Mr J Rhys-Williams

Terra Firma (Wales) Ltd

5 Deryn Court

Wharfdale Road

Pentwyn

Cardiff

CF23 7HB

Report Section	Page Number
Summary	-
Agency & Hydrological	1
Waste	21
Hazardous Substances	28
Geological	29
Industrial Land Use	31
Sensitive Land Use	79
Data Currency	80
Data Suppliers	85
Useful Contacts	86

Introduction

The Environment Act 1995 has made site sensitivity a key issue, as the legislation pays as much attention to the pathways by which contamination could spread, and to the vulnerable targets of contamination, as it does the potential sources of contamination. For this reason, Landmark's Site Sensitivity maps and Datasheet(s) place great emphasis on statutory data provided by the Environment Agency/Natural Resources Wales and the Scottish Environment Protection Agency; it also incorporates data from Natural England (and the Scottish and Welsh equivalents) and Local Authorities; and highlights hydrogeological features required by environmental and geotechnical consultants. It does not include any information concerning past uses of land. The datasheet is produced by querying the Landmark database to a distance defined by the client from a site boundary provided by the client. In the attached datasheet the National Grid References (NGRs) are rounded to the nearest 10m in accordance with Landmark's agreements with a number of Data Suppliers.

Copyright Notice

© Landmark Information Group Limited 2018. The Copyright on the information and data and its format as contained in this Envirocheck® Report ("Report") is the property of Landmark Information Group Limited ("Landmark") and several other Data Providers, including (but not limited to) Ordnance Survey, British Geological Survey, the Environment Agency/Natural Resources Wales and Natural England, and must not be reproduced in whole or in part by photocopying or any other method. The Report is supplied under Landmark's Terms and Conditions accepted by the Customer. A copy of Landmark's Terms and Conditions can be found with the Index Map for this report. Additional copies of the Report may be obtained from Landmark, subject to Landmark's charges in force from time to time. The Copyright, design rights and any other intellectual rights shall remain the exclusive property of Landmark and/or other Data providers, whose Copyright material has been included in this Report.

Natural England Copyright Notice

Site of Special Scientific Interest, National Nature Reserve, Ramsar, Special Protection Area, Special Conservation Area, Marine Nature Reserve data (derived from Ordnance Survey 1:10000 raster) is provided by, and used with the permission of, Natural England who retain the copyright and Intellectual Property Rights for the data.

Scottish Natural Heritage Copyright

Contains SNH information licensed under the Open Government Licence v3.0.

Ove Arup Copyright Notice

The Mining Instability data was obtained on licence from Ove Arup & Partners Limited (for further information, contact mining.review@arup.com). No reproduction or further use of such Data is to be made without the prior written consent of Ove Arup & Partners Limited. The supplied Mining Instability data is derived from publicly available records and other third party sources and neither Ove Arup & Partners nor Landmark warrant the accuracy or completeness of such information or data.

Peter Brett Associates Copyright Notice

The cavity data presented has been extracted from the PBA enhanced version of the original DEFRA national cavity databases. PBA/DEFRA retain the copyright & intellectual property rights in the data. Whilst all reasonable efforts are made to check that the information contained in the cavity databases is accurate we do not warrant that the data is complete or error free. The information is based upon our own researches and those collated from a number of external sources and is continually being augmented and updated by PBA. In no event shall PBA/DEFRA or Landmark be liable for any loss or damage including, without limitation, indirect or consequential loss or damage arising from the use of this data.

Radon Potential dataset Copyright Notice

Information supplied from a joint dataset compiled by The British Geological Survey and Public Health England.

Natural Resources Wales Copyright Notice

Contains Natural Resources Wales information © Natural Resources Wales and Database Right. All rights Reserved. Contains Ordnance Survey Data. Ordnance Survey Licence number 100019741. Crown Copyright and Database Right. Contains Natural Resources Wales information © Natural Resources Wales and Database Right. All rights Reserved. Some features of this information are based on digital spatial data licensed from the Centre for Ecology & Hydrology © NERC (CEH). Defra, Met Office and DARD Rivers Agency © Crown copyright. © Cranfield University. © James Hutton Institute. Contains OS data © Crown copyright and database right 2018. Land & Property Services © Crown copyright and database right.

Report Version v53.0

Data Type	Page Number	On Site	0 to 250m	251 to 500m	501 to 1000m (*up to 2000m)
Agency & Hydrological					
BGS Groundwater Flooding Susceptibility					n/a
Contaminated Land Register Entries and Notices					
Discharge Consents	pg 1				30
Prosecutions Relating to Controlled Waters			n/a	n/a	n/a
Enforcement and Prohibition Notices					
Integrated Pollution Controls					
Integrated Pollution Prevention And Control	pg 8				1
Local Authority Integrated Pollution Prevention And Control					
Local Authority Pollution Prevention and Controls	pg 8			2	5
Local Authority Pollution Prevention and Control Enforcements					
Nearest Surface Water Feature	pg 9			Yes	
Pollution Incidents to Controlled Waters	pg 9				9
Prosecutions Relating to Authorised Processes					
Registered Radioactive Substances	pg 11			18	7
River Quality					
River Quality Biology Sampling Points					
River Quality Chemistry Sampling Points					
Substantiated Pollution Incident Register	pg 15				1
Water Abstractions	pg 15				(*4)
Water Industry Act Referrals					
Groundwater Vulnerability	pg 16	Yes	n/a	n/a	n/a
Drift Deposits	pg 16	1	n/a	n/a	n/a
Bedrock Aquifer Designations	pg 16	Yes	n/a	n/a	n/a
Superficial Aquifer Designations	pg 16	Yes	n/a	n/a	n/a
Source Protection Zones					
Extreme Flooding from Rivers or Sea without Defences	pg 16		Yes	n/a	n/a
Flooding from Rivers or Sea without Defences				n/a	n/a
Areas Benefiting from Flood Defences				n/a	n/a
Flood Water Storage Areas				n/a	n/a
Flood Defences				n/a	n/a
OS Water Network Lines	pg 16			2	34

Data Type	Page Number	On Site	0 to 250m	251 to 500m	501 to 1000m (*up to 2000m)
Waste					
BGS Recorded Landfill Sites					
Historical Landfill Sites	pg 21				4
Integrated Pollution Control Registered Waste Sites					
Licensed Waste Management Facilities (Landfill Boundaries)	pg 21				1
Licensed Waste Management Facilities (Locations)	pg 22			1	4
Local Authority Landfill Coverage	pg 23	1	n/a	n/a	n/a
Local Authority Recorded Landfill Sites					
Potentially Infilled Land (Non-Water)	pg 23				4
Potentially Infilled Land (Water)	pg 23			4	26
Registered Landfill Sites	pg 25				4
Registered Waste Transfer Sites	pg 26				1
Registered Waste Treatment or Disposal Sites	pg 26				3
Hazardous Substances					
Control of Major Accident Hazards Sites (COMAH)	pg 28				1
Explosive Sites					
Notification of Installations Handling Hazardous Substances (NIHHS)	pg 28				1
Planning Hazardous Substance Consents	pg 28				2
Planning Hazardous Substance Enforcements					

Data Type	Page Number	On Site	0 to 250m	251 to 500m	501 to 1000m (*up to 2000m)
Geological					
BGS 1:625,000 Solid Geology	pg 29	Yes	n/a	n/a	n/a
BGS Estimated Soil Chemistry	pg 29	Yes			Yes
BGS Recorded Mineral Sites	pg 29				1
BGS Urban Soil Chemistry					
BGS Urban Soil Chemistry Averages					
CBSCB Compensation District			n/a	n/a	n/a
Coal Mining Affected Areas			n/a	n/a	n/a
Mining Instability			n/a	n/a	n/a
Man-Made Mining Cavities					
Natural Cavities					
Non Coal Mining Areas of Great Britain	pg 29	Yes		n/a	n/a
Potential for Collapsible Ground Stability Hazards	pg 29		Yes	n/a	n/a
Potential for Compressible Ground Stability Hazards	pg 29	Yes		n/a	n/a
Potential for Ground Dissolution Stability Hazards				n/a	n/a
Potential for Landslide Ground Stability Hazards	pg 29	Yes	Yes	n/a	n/a
Potential for Running Sand Ground Stability Hazards	pg 30	Yes		n/a	n/a
Potential for Shrinking or Swelling Clay Ground Stability Hazards	pg 30	Yes	Yes	n/a	n/a
Radon Potential - Radon Affected Areas	pg 30	Yes	n/a	n/a	n/a
Radon Potential - Radon Protection Measures			n/a	n/a	n/a
Industrial Land Use					
Contemporary Trade Directory Entries	pg 31		11	112	210
Fuel Station Entries	pg 58			2	1
Points of Interest - Commercial Services	pg 59		9	19	88
Points of Interest - Education and Health	pg 68			4	3
Points of Interest - Manufacturing and Production	pg 69			14	61
Points of Interest - Public Infrastructure	pg 75		1	4	14
Points of Interest - Recreational and Environmental	pg 77		1	3	7
Gas Pipelines					
Underground Electrical Cables					

Data Type	Page Number	On Site	0 to 250m	251 to 500m	501 to 1000m (*up to 2000m)
Sensitive Land Use					
Ancient Woodland					
Areas of Adopted Green Belt					
Areas of Unadopted Green Belt					
Areas of Outstanding Natural Beauty					
Environmentally Sensitive Areas					
Forest Parks					
Local Nature Reserves					
Marine Nature Reserves					
National Nature Reserves					
National Parks					
Nitrate Sensitive Areas					
Nitrate Vulnerable Zones					
Ramsar Sites					
Sites of Special Scientific Interest	pg 79				1
Special Areas of Conservation	pg 79				1
Special Protection Areas					
World Heritage Sites					

Map ID	Details	Quadrant Reference (Compass Direction)	Estimated Distance From Site	Contact	NGR
1	<p>Discharge Consents</p> <p>Operator: National Assembly For Wales Property Type: Not Supplied Location: British Steel Ltd Whitehead Works, British Steel Ltd Whitehead Wrks, Mendelgeif Road, Newport, Wales, Np20 2nf Authority: Natural Resources Wales Catchment Area: Not Supplied Reference: Ac0130201 Permit Version: 3 Effective Date: 4th June 2004 Issued Date: 3rd June 2004 Revocation Date: Not Supplied Discharge Type: Trade And Other Matter Discharge Discharge: Freshwater Stream/River Environment: Receiving Water: The 20 Acre Reen Status: Effective Positional Accuracy: Located by supplier to within 10m</p>	A7NE (SW)	620	2	330825 186597
1	<p>Discharge Consents</p> <p>Operator: British Steel Property Type: Iron & Steel Industries Location: Whitehead Works Newport Authority: Natural Resources Wales Catchment Area: River Usk (Afon Wysg) Reference: Ad0012101 Permit Version: 1 Effective Date: 10th March 1972 Issued Date: 10th March 1972 Revocation Date: 28th May 1993 Discharge Type: Trade Effluent Discharge: Not Supplied Environment: Receiving Water: Twenty Acre Reen Status: Consent expired Positional Accuracy: Located by supplier to within 10m</p>	A7NE (SW)	633	2	330850 186560
2	<p>Discharge Consents</p> <p>Operator: Dwr Cymru Cyfyngedig Property Type: Sewerage Network - Pumping Station - Water Company Location: Pill North Ps North Octopus Rdbt, North Of Octopus Roundabout, Newport, Newport Cbc Authority: Environment Agency, Welsh Region Catchment Area: Not Supplied Reference: An003170102 Permit Version: 1 Effective Date: 11th March 2000 Issued Date: 10th March 2000 Revocation Date: Not Supplied Discharge Type: Sewage Discharges - Pumping Station - Water Company Discharge: Saline Estuary Environment: Receiving Water: River Usk Estuary Status: New Consent (Water Resources Act 1991, Section 88 & Schedule 10 as amended by Environment Act 1995) Positional Accuracy: Located by supplier to within 10m</p>	A19SW (NE)	657	3	331850 187450
2	<p>Discharge Consents</p> <p>Operator: Dwr Cymru Cyfyngedig Property Type: Sewerage Network - Pumping Staions Location: Pill North Ps North Octopus Rdbt, North Of Octopus Roundabout, Newport, Newport Cbc Authority: Natural Resources Wales Catchment Area: Not Supplied Reference: An0031701 Permit Version: 3 Effective Date: 11th March 2000 Issued Date: 10th March 2000 Revocation Date: Not Supplied Discharge Type: Sewage Discharges - Pumping Station - Water Company Discharge: Freshwater Estuary Environment: Receiving Water: Usk Estuary Status: Effective Positional Accuracy: Located by supplier to within 10m</p>	A19SW (NE)	666	2	331860 187450

Map ID	Details	Quadrant Reference (Compass Direction)	Estimated Distance From Site	Contact	NGR
2	<p>Discharge Consents</p> <p>Operator: Dwr Cymru Cyfyngedig Property Type: Sewerage Network - Pumping Staions Location: Pill North Ps North Octopus Rdbt, North Of Octopus Roundabout, Newport, Newport Cbc Authority: Natural Resources Wales Catchment Area: Not Supplied Reference: An0031701 Permit Version: 3 Effective Date: 11th March 2000 Issued Date: 10th March 2000 Revocation Date: Not Supplied Discharge Type: Sewage Discharges - Stw Storm Overflow/Storm Tank - Water Company Discharge: Freshwater Estuary Environment: Receiving Water: Usk Estuary Status: Effective Positional Accuracy: Located by supplier to within 10m</p>	A19SW (NE)	666	2	331860 187450
2	<p>Discharge Consents</p> <p>Operator: Dwr Cymru Cyfyngedig Property Type: Sewerage Network - Sewers - Water Company Location: Pill North Outfall Newport Authority: Natural Resources Wales Catchment Area: River Usk (Afon Wysg) Reference: AN0031701 Permit Version: 2 Effective Date: 10th October 1992 Issued Date: 9th October 1992 Revocation Date: 10th March 2000 Discharge Type: Unspecified Discharge: Not Supplied Environment: Receiving Water: Usk Estuary Status: New Consent, by Application (Water Resources Act 1991, Section 88) Positional Accuracy: Located by supplier to within 100m</p>	A19SW (NE)	666	2	331860 187450
2	<p>Discharge Consents</p> <p>Operator: Dwr Cymru Cyfyngedig Property Type: Sewerage Network - Sewers - Water Company Location: Pill North Outfall Newport Authority: Natural Resources Wales Catchment Area: River Usk (Afon Wysg) Reference: An0031701 Permit Version: 1 Effective Date: 20th November 1987 Issued Date: 20th November 1987 Revocation Date: 9th October 1992 Discharge Type: Unspecified Discharge: Not Supplied Environment: Receiving Water: Usk Estuary Status: Authorisation revokedRevoked Positional Accuracy: Located by supplier to within 10m</p>	A19SW (NE)	666	2	331860 187450
3	<p>Discharge Consents</p> <p>Operator: British Steel Ltd (Corus Group Plc) Property Type: Iron & Steel Industries Location: 20 Acre Reen Mendalgief Road Newpo, Mendalgief Road Newport Authority: Natural Resources Wales Catchment Area: River Usk (Afon Wysg) Reference: AC0130201 Permit Version: 2 Effective Date: 31st March 1995 Issued Date: 31st March 1995 Revocation Date: 3rd June 2004 Discharge Type: Trade Effluent Discharge: Not Supplied Environment: Receiving Water: The 20 Acre Reen Status: New Consent, by Application (Water Resources Act 1991, Section 88) Positional Accuracy: Located by supplier to within 100m</p>	A7NE (SW)	681	2	330850 186500

Map ID	Details	Quadrant Reference (Compass Direction)	Estimated Distance From Site	Contact	NGR
3	<p>Discharge Consents</p> <p>Operator: British Steel Ltd (Corus Group Plc) Property Type: Iron & Steel Industries Location: 20 Acre Reen Mendalgief Road Newport, Mendalgief Road Newport Authority: Natural Resources Wales Catchment Area: River Usk (Afon Wysg) Reference: Ac0130201 Permit Version: 1 Effective Date: 30th April 1981 Issued Date: 30th April 1981 Revocation Date: 30th March 1995 Discharge Type: Trade Effluent Discharge: Not Supplied Environment: Receiving Water: The 20 Acre Reen Status: Authorisation revokedRevoked Positional Accuracy: Located by supplier to within 10m</p>	A7NE (SW)	681	2	330850 186500
3	<p>Discharge Consents</p> <p>Operator: British Steel Property Type: Iron & Steel Industries Location: Whitehead Narrow Strip Mendalgief R, Mendalgief Rd, Newport Authority: Natural Resources Wales Catchment Area: River Usk (Afon Wysg) Reference: An0054701 Permit Version: 1 Effective Date: 14th December 1987 Issued Date: 14th December 1987 Revocation Date: 7th February 1994 Discharge Type: Unspecified Discharge: Not Supplied Environment: Receiving Water: Stream Status: Consent expired Positional Accuracy: Located by supplier to within 100m</p>	A7NE (SW)	711	2	330800 186500
4	<p>Discharge Consents</p> <p>Operator: Dwr Cymru Cyfyngedig Property Type: Sewerage Network - Sewers - Water Company Location: Pill South Tredegar Dry Dock Authority: Natural Resources Wales Catchment Area: River Usk (Afon Wysg) Reference: AN0034301 Permit Version: 3 Effective Date: 9th January 1993 Issued Date: 9th October 1992 Revocation Date: 30th March 2000 Discharge Type: Unspecified Discharge: Not Supplied Environment: Receiving Water: Usk Estuary Status: New Consent, by Application (Water Resources Act 1991, Section 88) Positional Accuracy: Located by supplier to within 100m</p>	A9NW (SE)	705	2	331840 186630
4	<p>Discharge Consents</p> <p>Operator: Dwr Cymru Cyfyngedig Property Type: Sewerage Network - Sewers - Water Company Location: Pill South Tredegar Dry Dock Authority: Natural Resources Wales Catchment Area: River Usk (Afon Wysg) Reference: An0034301 Permit Version: 2 Effective Date: 11th December 1987 Issued Date: 11th December 1987 Revocation Date: 8th January 1993 Discharge Type: Unspecified Discharge: Not Supplied Environment: Receiving Water: Usk Estuary Status: Authorisation revokedRevoked Positional Accuracy: Located by supplier to within 10m</p>	A9NW (SE)	705	2	331840 186630

Map ID	Details	Quadrant Reference (Compass Direction)	Estimated Distance From Site	Contact	NGR
4	<p>Discharge Consents</p> <p>Operator: Dwr Cymru Cyfyngedig Property Type: Sewerage Network - Sewers - Water Company Location: Pill South Tredegar Dry Dock Authority: Natural Resources Wales Catchment Area: River Usk (Afon Wysg) Reference: An0034301 Permit Version: 1 Effective Date: 20th November 1987 Issued Date: 20th November 1987 Revocation Date: 10th December 1987 Discharge Type: Unspecified Discharge: Not Supplied Environment: Receiving Water: Usk Estuary Status: Authorisation revokedRevoked Positional Accuracy: Located by supplier to within 10m</p>	A9NW (SE)	705	2	331840 186630
4	<p>Discharge Consents</p> <p>Operator: Dwr Cymru Cyfyngedig Property Type: Sewerage Network - Sewers - Water Company Location: Pill South A, Storm Sewer Overflow, Land Sw Of Roundabout That Joins, Church Street To Usk Way, Newport Authority: Natural Resources Wales Catchment Area: Not Supplied Reference: An0034301 Permit Version: 4 Effective Date: 31st March 2000 Issued Date: 11th November 1999 Revocation Date: Not Supplied Discharge Type: Sewage Discharges - Stw Storm Overflow/Storm Tank - Water Company Discharge: Freshwater Estuary Environment: Receiving Water: Usk Estuary Status: Effective Positional Accuracy: Located by supplier to within 10m</p>	A9NW (SE)	717	2	331840 186610
5	<p>Discharge Consents</p> <p>Operator: Cashmores Stainless Property Type: Undefined Or Other Location: Old Town Dock Site Authority: Natural Resources Wales Catchment Area: Not Supplied Reference: Ac0105701 Permit Version: 1 Effective Date: 25th November 1976 Issued Date: 25th November 1976 Revocation Date: 25th September 1992 Discharge Type: Unspecified Discharge: Not Supplied Environment: Receiving Water: River Usk Status: Consent expired Positional Accuracy: Located by supplier to within 10m</p>	A14NE (NE)	735	2	331950 187420
5	<p>Discharge Consents</p> <p>Operator: Cashmores Stainless Property Type: Undefined Or Other Location: Old Town Dock Site Authority: Natural Resources Wales Catchment Area: Not Supplied Reference: Ac0105702 Permit Version: 1 Effective Date: 25th November 1976 Issued Date: 25th November 1976 Revocation Date: 25th September 1992 Discharge Type: Unspecified Discharge: Not Supplied Environment: Receiving Water: River Usk Status: Consent expired Positional Accuracy: Located by supplier to within 10m</p>	A14NE (NE)	735	2	331950 187420

Map ID	Details	Quadrant Reference (Compass Direction)	Estimated Distance From Site	Contact	NGR
6	<p>Discharge Consents</p> <p>Operator: Former British Steel Depot Property Type: Undefined Or Other Location: Newport Off Maesglas Rd Former Brit, Off Maesglas Rd Former British S, Former British Steel Depot Authority: Natural Resources Wales Catchment Area: River Usk (Afon Wysg) Reference: An0081101 Permit Version: 1 Effective Date: 2nd September 1988 Issued Date: 1st September 1988 Revocation Date: 9th February 1994 Discharge Type: Unspecified Discharge: Not Supplied Environment: Receiving Water: Twenty Acres Reen Status: Consent expired Positional Accuracy: Located by supplier to within 10m</p>	A8SW (S)	772	2	331010 186320
7	<p>Discharge Consents</p> <p>Operator: Dwr Cymru Cyfyngedig Property Type: Sewerage Network - Pumping Staions Location: Pill South B Pumping Station, Off Usk Way, Pill South, Newport Authority: Natural Resources Wales Catchment Area: Not Supplied Reference: An0031501 Permit Version: 3 Effective Date: 31st March 2000 Issued Date: 8th February 2000 Revocation Date: Not Supplied Discharge Type: Sewage Discharges - Pumping Station - Water Company Discharge: Saline Estuary Environment: Receiving Water: Usk Estuary Status: Effective Positional Accuracy: Located by supplier to within 10m</p>	A9NW (SE)	785	2	331780 186460
7	<p>Discharge Consents</p> <p>Operator: Dwr Cymru Cyfyngedig Property Type: Sewerage Network - Pumping Station - Water Company Location: Pill South B Pumping Station, Off Usk Way, Pill South, Newport Authority: Environment Agency, Welsh Region Catchment Area: Not Supplied Reference: An003150102 Permit Version: 1 Effective Date: 9th February 2000 Issued Date: 8th February 2000 Revocation Date: Not Supplied Discharge Type: Sewage Discharges - Pumping Station - Water Company Discharge: Saline Estuary Environment: Receiving Water: Usk Estuary Status: Varied by Application - (Water Resources Act 1991, Schedule 10 as amended by Environment Act 1995) Positional Accuracy: Located by supplier to within 10m</p>	A9NW (SE)	785	3	331780 186460
7	<p>Discharge Consents</p> <p>Operator: Dwr Cymru Cyfyngedig Property Type: Sewerage Network - Pumping Staions Location: Pill South B Pumping Station, Off Usk Way, Pill South, Newport Authority: Natural Resources Wales Catchment Area: Not Supplied Reference: An0031501 Permit Version: 3 Effective Date: 31st March 2000 Issued Date: 8th February 2000 Revocation Date: Not Supplied Discharge Type: Sewage Discharges - Stw Storm Overflow/Storm Tank - Water Company Discharge: Saline Estuary Environment: Receiving Water: Usk Estuary Status: Effective Positional Accuracy: Located by supplier to within 10m</p>	A9NW (SE)	785	2	331780 186460

Map ID	Details	Quadrant Reference (Compass Direction)	Estimated Distance From Site	Contact	NGR
8	<p>Discharge Consents</p> <p>Operator: Robert M Douglas Holdings Ltd Property Type: Undefined Or Other Location: Newport Ebbw Vale Wharf Authority: Natural Resources Wales Catchment Area: Not Supplied Reference: Ac0116201 Permit Version: 1 Effective Date: 31st August 1978 Issued Date: 31st August 1978 Revocation Date: 29th April 1993 Discharge Type: Unspecified Discharge: Not Supplied Environment: Receiving Water: River Usk Status: Consent expired Positional Accuracy: Located by supplier to within 10m</p>	A18NE (NE)	795	2	331580 187870
9	<p>Discharge Consents</p> <p>Operator: Rockhold Plc Property Type: Undefined Or Other Location: Not Supplied Authority: Natural Resources Wales Catchment Area: River Usk (Afon Wysg) Reference: An0127501 Permit Version: 2 Effective Date: 18th January 1989 Issued Date: 18th January 1989 Revocation Date: 19th April 1993 Discharge Type: Unspecified Discharge: Not Supplied Environment: Receiving Water: Unnamed Stream Status: Consent expired Positional Accuracy: Located by supplier to within 100m</p>	A17SW (NW)	818	2	330500 187500
9	<p>Discharge Consents</p> <p>Operator: Rockhold Plc Property Type: Undefined Or Other Location: Not Supplied Authority: Natural Resources Wales Catchment Area: River Usk (Afon Wysg) Reference: An0127501 Permit Version: 1 Effective Date: 1st January 1901 Issued Date: 1st January 1901 Revocation Date: 17th January 1989 Discharge Type: Unspecified Discharge: Not Supplied Environment: Receiving Water: Unnamed Stream Status: Authorisation revokedRevoked Positional Accuracy: Located by supplier to within 100m</p>	A17SW (NW)	818	2	330500 187500
10	<p>Discharge Consents</p> <p>Operator: Holland Hannen & Cubitts Ltd Property Type: Undefined Or Other Location: Newport Liverpool Wharf Hollan Authority: Natural Resources Wales Catchment Area: River Usk (Afon Wysg) Reference: Ab0079201 Permit Version: 1 Effective Date: 21st July 1972 Issued Date: 21st July 1972 Revocation Date: 26th January 1994 Discharge Type: Unspecified Discharge: Not Supplied Environment: Receiving Water: Usk Estuary Status: Consent expired Positional Accuracy: Located by supplier to within 10m</p>	A18NE (N)	844	2	331460 187960

Map ID	Details	Quadrant Reference (Compass Direction)	Estimated Distance From Site	Contact	NGR
11	<p>Discharge Consents</p> <p>Operator: Dwr Cymru Cyfyngedig Property Type: Sewerage Network - Sewers - Water Company Location: Maindee Existing Sso Newport Urban, Maindee Existing Sso, Newport Urban Drainage Area, Newport, Newport Cbc Authority: Natural Resources Wales Catchment Area: Not Given Reference: AC0122201 Permit Version: 1 Effective Date: 23rd October 1981 Issued Date: 23rd October 1981 Revocation Date: Not Supplied Discharge Type: Sewage Discharges - Stw Storm Overflow/Storm Tank - Water Company Discharge: Freshwater Estuary Environment: Receiving Water: River Usk Status: Surrendered Positional Accuracy: Located by supplier to within 100m</p>	A19NW (NE)	913	2	331900 187800
12	<p>Discharge Consents</p> <p>Operator: Newport Borough Council Property Type: Undefined Or Other Location: Newport Great Western Wharf Industr, Great Western Wharf Industrial Authority: Natural Resources Wales Catchment Area: River Usk (Afon Wysg) Reference: An0073201 Permit Version: 1 Effective Date: 1st August 1988 Issued Date: 1st August 1988 Revocation Date: 22nd February 1993 Discharge Type: Unspecified Discharge: Not Supplied Environment: Receiving Water: Usk Status: Consent expired Positional Accuracy: Located by supplier to within 10m</p>	A19SE (E)	917	2	332140 187440
12	<p>Discharge Consents</p> <p>Operator: Tarmac Ltd Property Type: Ready Mixed Concrete Location: Great Western Wharf Mixers Newport, Wharf Mixers, Newport Cbc Authority: Natural Resources Wales Catchment Area: Not Supplied Reference: Ab0044101 Permit Version: 1 Effective Date: 25th May 1965 Issued Date: 25th May 1965 Revocation Date: 17th May 2005 Discharge Type: Unspecified Discharge: Not Supplied Environment: Receiving Water: River Usk Estuary Status: Revoked (Water Resources Act 1991, Section 88 & Schedule 10 as amended by Environment Act 1995) Positional Accuracy: Located by supplier to within 10m</p>	A19SE (E)	919	2	332140 187446
13	<p>Discharge Consents</p> <p>Operator: Dwr Cymru Cyfyngedig Property Type: Sewerage Network - Sewers - Water Company Location: Pill South Mill Parade Authority: Natural Resources Wales Catchment Area: River Usk (Afon Wysg) Reference: AN0031501 Permit Version: 2 Effective Date: 9th January 1993 Issued Date: 9th October 1992 Revocation Date: 10th January 2001 Discharge Type: Unspecified Discharge: Not Supplied Environment: Receiving Water: Usk Estuary Status: New Consent, by Application (Water Resources Act 1991, Section 88) Positional Accuracy: Located by supplier to within 100m</p>	A9SW (SE)	927	2	331800 186300

Map ID	Details	Quadrant Reference (Compass Direction)	Estimated Distance From Site	Contact	NGR
13	<p>Discharge Consents</p> <p>Operator: Dwr Cymru Cyfyngedig Property Type: Sewerage Network - Sewers - Water Company Location: Pill South Mill Parade Authority: Natural Resources Wales Catchment Area: River Usk (Afon Wysg) Reference: An0031501 Permit Version: 1 Effective Date: 20th November 1987 Issued Date: 20th November 1987 Revocation Date: 8th January 1993 Discharge Type: Unspecified Discharge: Not Supplied Environment: Receiving Water: Usk Estuary Status: Authorisation revokedRevoked Positional Accuracy: Located by supplier to within 100m</p>	A9SW (SE)	927	2	331800 186300
14	<p>Discharge Consents</p> <p>Operator: Ashley Griffiths Property Type: Public Gas Supply Location: Mendalgief Holder Station, Transco, Docks Way, Newport, Np2 2ns Authority: Natural Resources Wales Catchment Area: Not Supplied Reference: An0304401 Permit Version: 1 Effective Date: 15th March 2002 Issued Date: 15th March 2002 Revocation Date: 14th September 2010 Discharge Type: Trade Discharges - Site Drainage Discharge: Freshwater Stream/River Environment: Receiving Water: The 20 Acre Reen Status: Surrendered under EPR 2010 Positional Accuracy: Located by supplier to within 10m</p>	A8SW (S)	993	2	330940 186110
15	<p>Integrated Pollution Prevention And Control</p> <p>Name: Docksway Generation Plant Epr/Lp3135sb/V003 Location: Docksway Generation Plant, Generation Plant, Docks Way, Maesglas, Newport, NP20 2NS Authority: Natural Resources Wales Permit Reference: Lp3135sb Original Permit Ref: Yp3835zf Effective Date: 12th June 2013 Status: Effective Application Type: Bespoke App. Sub Type: Not Supplied Positional Accuracy: Manually positioned to the road within the address or location Activity Code: 0.0 Associated Process Activity Description: Not Supplied Primary Activity: Y</p>	A8SW (S)	747	2	331066 186330
16	<p>Local Authority Pollution Prevention and Controls</p> <p>Name: Harcros Timber & Building Supplies Ltd Location: Bolt Street, NEWPORT, Gwent, NP9 2TJ Authority: Newport City Council, Public Protection and Environmental Services Permit Reference: APA/005/92 Dated: 11th August 1993 Process Type: Local Authority Air Pollution Control Description: PG6/2 Manufacture of timber and wood-based products Status: Authorisation has varied Positional Accuracy: Manually positioned to the address or location</p>	A14NW (E)	373	4	331652 187195
17	<p>Local Authority Pollution Prevention and Controls</p> <p>Name: Newport Galvanisers Ltd Location: Whitehead Works, Mendalgief Road, NEWPORT, Gwent, NP20 2NF Authority: Newport City Council, Public Protection and Environmental Services Permit Reference: Ad1992 Dated: 26th August 1992 Process Type: Application under SI 318, 1989 The Control of Industrial Air Pollution (Registration of Works) Regulations 1989 Description: PG2/2 Hot dip galvanising processes Status: Authorised Positional Accuracy: Manually positioned to the address or location</p>	A8NW (SW)	461	4	331031 186647

Map ID	Details	Quadrant Reference (Compass Direction)	Estimated Distance From Site	Contact	NGR
18	<p>Local Authority Pollution Prevention and Controls</p> <p>Name: Coilcolor Ltd Location: Whitehead Estate, Docks Way, NEWPORT, Gwent, NP20 2NW Authority: Newport City Council, Public Protection and Environmental Services Permit Reference: LAPPC/026/06/v2 Dated: 19th October 1993 Process Type: Local Authority Pollution Prevention and Control Description: PG6/13 Coil coating processes Status: Permitted Positional Accuracy: Manually positioned within the geographical locality</p>	A8NW (SW)	576	4	330956 186557
19	<p>Local Authority Pollution Prevention and Controls</p> <p>Name: W E Dowds (Shipping) Ltd Location: Penmaen Wharf, Church Street, NEWPORT, Gwent, NP9 2BY Authority: Newport City Council, Public Protection and Environmental Services Permit Reference: Apa/040/93 Dated: 21st February 1994 Process Type: Local Authority Air Pollution Control Description: PG3/5 Coal, coke and coal product processes Status: Application Withdrawn Positional Accuracy: Manually positioned to the road within the address or location</p>	A9NW (SE)	630	4	331800 186700
20	<p>Local Authority Pollution Prevention and Controls</p> <p>Name: Melloy Castings (Uk) Ltd Location: Church Street, NEWPORT, Gwent, NP20 2 Authority: Newport City Council, Public Protection and Environmental Services Permit Reference: 027/05 Dated: 24th November 1993 Process Type: Local Authority Air Pollution Control Description: PG2/6 Aluminium and aluminium alloy processes Status: Authorised Positional Accuracy: Manually positioned to the road within the address or location</p>	A9NW (SE)	675	4	331853 186696
21	<p>Local Authority Pollution Prevention and Controls</p> <p>Name: Ben Gibbs Industrial Finishes Ltd Location: Mill Parade, NEWPORT, Gwent, NP Authority: Newport City Council, Public Protection and Environmental Services Permit Reference: Apa/061/98 Dated: Not Supplied Process Type: Local Authority Air Pollution Control Description: PG6/34 Respraying of road vehicles Status: Authorised Positional Accuracy: Manually positioned to the road within the address or location</p>	A9NW (SE)	681	4	331715 186541
22	<p>Local Authority Pollution Prevention and Controls</p> <p>Name: Stow Hill Service Station Location: Stow Hill, NEWPORT, Gwent, NP20 4GA Authority: Newport City Council, Public Protection and Environmental Services Permit Reference: P012/05v3 Dated: 31st December 1998 Process Type: Local Authority Pollution Prevention and Control Description: PG1/14 Petrol filling station Status: Permitted Positional Accuracy: Automatically positioned to the address</p>	A17SE (NW)	753	4	330641 187590
	<p>Nearest Surface Water Feature</p>	A12SE (W)	476	-	330741 187095
23	<p>Pollution Incidents to Controlled Waters</p> <p>Property Type: Not Given Location: Adjacent To Comet Maesglas, NEWPORT Authority: Environment Agency, Welsh Region Pollutant: Crude Sewage Note: Blockage Incident Date: 24th March 1997 Incident Reference: 31839 Catchment Area: Not Given Receiving Water: Not Given Cause of Incident: Overflow Incident Severity: Category 3 - Minor Incident Positional Accuracy: Unknown</p>	A8NW (S)	557	3	331200 186500

Map ID	Details	Quadrant Reference (Compass Direction)	Estimated Distance From Site	Contact	NGR
24	<p>Pollution Incidents to Controlled Waters</p> <p>Property Type: Not Given Location: Scrapyard, Portland Street Authority: Environment Agency, Welsh Region Pollutant: Crude Sewage Note: Not Supplied Incident Date: 6th June 1995 Incident Reference: 24896 Catchment Area: Not Given Receiving Water: Not Given Cause of Incident: Unknown Incident Severity: Category 3 - Minor Incident Positional Accuracy: Located by supplier to within 100m</p>	A14SE (E)	756	3	332000 186800
25	<p>Pollution Incidents to Controlled Waters</p> <p>Property Type: Not Given Location: Shaftsbury, And, George Authority: Environment Agency, Welsh Region Pollutant: Crude Sewage Note: Not Supplied Incident Date: 12th April 1995 Incident Reference: 24252 Catchment Area: Not Given Receiving Water: Not Given Cause of Incident: Unknown Incident Severity: Category 3 - Minor Incident Positional Accuracy: Located by supplier to within 100m</p>	A19SW (NE)	773	3	331850 187650
25	<p>Pollution Incidents to Controlled Waters</p> <p>Property Type: Not Given Location: Below George Street Bridge Authority: Environment Agency, Welsh Region Pollutant: Chemicals - Other Organic Note: Not Supplied Incident Date: 13th July 1995 Incident Reference: 25034 Catchment Area: Not Given Receiving Water: Not Given Cause of Incident: Unknown Incident Severity: Category 3 - Minor Incident Positional Accuracy: Located by supplier to within 100m</p>	A19SW (NE)	811	3	331900 187650
26	<p>Pollution Incidents to Controlled Waters</p> <p>Property Type: Not Given Location: A Transport Warehouse At , Mill Parade, NEWPORT Authority: Environment Agency, Welsh Region Pollutant: Miscellaneous - Fire water / Foam Note: Weather; River Usk Incident Date: 5th December 1998 Incident Reference: 37214 Catchment Area: Not Given Receiving Water: Not Given Cause of Incident: Runoff Incident Severity: Category 3 - Minor Incident Positional Accuracy: Located by supplier to within 100m</p>	A9NW (SE)	801	3	331850 186500
27	<p>Pollution Incidents to Controlled Waters</p> <p>Property Type: Not Given Location: At Rodney Parade, NEWPORT Authority: Environment Agency, Welsh Region Pollutant: Oils - Diesel (Including Agricultural) Note: Tidal Usk; Run-Off Incident Date: 6th August 1997 Incident Reference: 33531 Catchment Area: Not Given Receiving Water: Not Given Cause of Incident: Weather Incident Severity: Category 3 - Minor Incident Positional Accuracy: Located by supplier to within 100m</p>	A19NW (NE)	859	3	331750 187850
28	<p>Pollution Incidents to Controlled Waters</p> <p>Property Type: Not Given Location: Location Description Not Available Authority: Environment Agency, Welsh Region Pollutant: Oils - Diesel (Including Agricultural) Note: River Ebbw; Spillage Incident Date: 4th December 1997 Incident Reference: 34407 Catchment Area: Not Given Receiving Water: Not Given Cause of Incident: Poor Management Control Incident Severity: Category 3 - Minor Incident Positional Accuracy: Located by supplier to within 100m</p>	A7SE (SW)	876	3	330800 186300

Map ID	Details	Quadrant Reference (Compass Direction)	Estimated Distance From Site	Contact	NGR
29	<p>Pollution Incidents to Controlled Waters</p> <p>Property Type: Not Given Location: Rodney Road, NEWPORT Authority: Environment Agency, Welsh Region Pollutant: Rubble/Litter Or Solids Note: Weather Incident Date: 15th March 1996 Incident Reference: 28122 Catchment Area: Not Given Receiving Water: Not Given Cause of Incident: Runoff Incident Severity: Category 3 - Minor Incident Positional Accuracy: Located by supplier to within 100m</p>	A19SE (NE)	896	3	332010 187645
29	<p>Pollution Incidents to Controlled Waters</p> <p>Property Type: Other Transport Location: Rodney Road, NEWPORT Authority: Environment Agency, Welsh Region Pollutant: Rubble/Litter Or Solids Note: Weather Incident Date: 15th March 1996 Incident Reference: 28122 Catchment Area: Not Given Receiving Water: Not Given Cause of Incident: Runoff Incident Severity: Category 3 - Minor Incident Positional Accuracy: Located by supplier to within 100m</p>	A19SE (NE)	899	3	332010 187650
30	<p>Registered Radioactive Substances</p> <p>Name: Gwent Healthcare Nhs Trust Location: Friars Field Management Centre, Royal Gwent Hospital, Cardiff Road, NEWPORT, Gwent, NP9 2UB Authority: Natural Resources Wales Permit Reference: AP0348 Dated: 25th November 1994 Process Type: Authorisation under S13 RSA for the disposal of Radioactive waste (was RSA60 S7) Description: Minor variation to authorisation under RSA Status: Authorisation superseded by a substantial or non substantial variationSuperseded Positional Accuracy: Unknown</p>	A13NW (NW)	309	2	330937 187237
30	<p>Registered Radioactive Substances</p> <p>Name: Gwent Healthcare Nhs Trust Location: Royal Gwent Hospital, Cardiff Road, NEWPORT, Gwent, NP9 2UB Authority: Environment Agency, Welsh Region Permit Reference: AL1474 Dated: 31st March 1991 Process Type: Authorisation under S13 RSA for the disposal of Radioactive waste (was RSA60 S7) Description: Authorisation under RSA dated pre April 1991 Status: Authorisation superseded by a substantial or non substantial variationSuperseded Positional Accuracy: Unknown</p>	A13NW (NW)	310	3	330937 187238
30	<p>Registered Radioactive Substances</p> <p>Name: Gwent Healthcare Nhs Trust Location: Friars Field Management Centre, Royal Gwent Hospital, Cardiff Road, NEWPORT, Gwent, NP9 2UB Authority: Natural Resources Wales Permit Reference: AR9761 Dated: 8th August 1995 Process Type: Authorisation under S13 RSA for the disposal of Radioactive waste (was RSA60 S7) Description: Minor variation to authorisation under RSA Status: Authorisation superseded by a substantial or non substantial variationSuperseded Positional Accuracy: Unknown</p>	A13NW (NW)	311	2	330937 187242
30	<p>Registered Radioactive Substances</p> <p>Name: Glan Hafren Nhs Trust Location: Royal Gwent Hospital, Cardiff Road, NEWPORT, Gwent, NP9 2UB Authority: Natural Resources Wales Permit Reference: AN5608 Dated: 6th September 1994 Process Type: Authorisation under S13 RSA for the disposal of Radioactive waste (was RSA60 S7) Description: Minor variation to authorisation under RSA Status: Authorisation either revoked or cancelledCancelled Positional Accuracy: Unknown</p>	A13NW (NW)	314	2	330937 187247

Map ID	Details	Quadrant Reference (Compass Direction)	Estimated Distance From Site	Contact	NGR
30	<p>Registered Radioactive Substances</p> <p>Name: Aneurin Bevan Local Health Board Location: Royal Gwent Hospital, Cardiff Road, NEWPORT, Gwent, NP20 2UB Authority: Natural Resources Wales Permit Reference: CD8333 Dated: 24th August 2009 Process Type: Authorisation under S13 RSA for the disposal of Radioactive waste (was RSA60 S7)</p> <p>Description: Discretionary authorisation under RSA Status: Application has been authorised and any conditions apply to the operatorAuthorised</p> <p>Positional Accuracy: Automatically positioned to the address</p>	A13NW (NW)	316	2	330932 187243
30	<p>Registered Radioactive Substances</p> <p>Name: Aneurin Bevan Local Health Board Location: Royal Gwent Hospital, Cardiff Road, NEWPORT, Gwent, NP20 2UB Authority: Natural Resources Wales Permit Reference: CD8341 Dated: 24th August 2009 Process Type: Registration under S7 RSA for the keeping and use of Radioactive materials (was RSA60 S1)</p> <p>Description: Discretionary registration under the Act of an open source which is also the subject of an authorisation Status: Application has been authorised and any conditions apply to the operatorAuthorised</p> <p>Positional Accuracy: Automatically positioned to the address</p>	A13NW (NW)	316	2	330932 187243
30	<p>Registered Radioactive Substances</p> <p>Name: Gwent Healthcare Nhs Trust Location: Royal Gwent Hospital, Cardiff Road, Newport, Gwent, NP20 2UB Authority: Natural Resources Wales Permit Reference: Bw8763 Dated: 1st December 2003 Process Type: Authorisation under S13 RSA for the disposal of Radioactive waste (was RSA60 S7)</p> <p>Description: Minor variation to authorisation under RSA Status: Authorisation superseded by a substantial or non substantial variationSuperseded</p> <p>Positional Accuracy: Automatically positioned to the address</p>	A13NW (NW)	316	2	330932 187243
30	<p>Registered Radioactive Substances</p> <p>Name: Gwent Healthcare Nhs Trust Location: Royal Gwent Hospital, Cardiff Road, Newport, Gwent, NP20 2UB Authority: Natural Resources Wales Permit Reference: Bq3851 Dated: 26th February 2002 Process Type: Registration under S7 RSA for the keeping and use of Radioactive materials (was RSA60 S1)</p> <p>Description: Minor variation to a registration under the Act of an open source which is also the subject of an authorisation Status: Authorisation superseded by a substantial or non substantial variationSuperseded</p> <p>Positional Accuracy: Automatically positioned to the address</p>	A13NW (NW)	316	2	330932 187243
30	<p>Registered Radioactive Substances</p> <p>Name: Gwent Healthcare Nhs Trust Location: Royal Gwent Hospital, Cardiff Road, Newport, Gwent, NP20 2UB Authority: Natural Resources Wales Permit Reference: Bm3558 Dated: 23rd November 2001 Process Type: Registration under S7 RSA for the keeping and use of Radioactive materials (was RSA60 S1)</p> <p>Description: Substantial variation to a registration under the Act of an open source which is also the subject of an authorisation Status: Authorisation superseded by a substantial or non substantial variationSuperseded</p> <p>Positional Accuracy: Automatically positioned to the address</p>	A13NW (NW)	316	2	330932 187243
30	<p>Registered Radioactive Substances</p> <p>Name: Gwent Healthcare Nhs Trust Location: Royal Gwent Hospital, Cardiff Road, Newport, Gwent, NP20 2UB Authority: Natural Resources Wales Permit Reference: Bm3531 Dated: 23rd November 2001 Process Type: Authorisation under S13 RSA for the disposal of Radioactive waste (was RSA60 S7)</p> <p>Description: Substantial variation to authorisation under RSA Status: Authorisation superseded by a substantial or non substantial variationSuperseded</p> <p>Positional Accuracy: Automatically positioned to the address</p>	A13NW (NW)	316	2	330932 187243

Map ID	Details	Quadrant Reference (Compass Direction)	Estimated Distance From Site	Contact	NGR
30	<p>Registered Radioactive Substances</p> <p>Name: Gwent Healthcare Nhs Trust Location: Royal Gwent Hospital, Cardiff Road, NEWPORT, Gwent, NP9 2UB Authority: Natural Resources Wales Permit Reference: BG0636 Dated: 14th May 1999 Process Type: Registration under S7 RSA for the keeping and use of Radioactive materials (was RSA60 S1) Description: Discretionary registration under the Act of an open source which is also the subject of an authorisation Status: Authorisation superseded by a substantial or non substantial variationSuperseded Positional Accuracy: Automatically positioned to the address</p>	A13NW (NW)	316	2	330932 187242
30	<p>Registered Radioactive Substances</p> <p>Name: Gwent Healthcare Nhs Trust Location: Royal Gwent Hospital, Cardiff Road, NEWPORT, Gwent, NP9 2UB Authority: Natural Resources Wales Permit Reference: BG0644 Dated: 14th May 1999 Process Type: Authorisation under S13 RSA for the disposal of Radioactive waste (was RSA60 S7) Description: Discretionary authorisation under RSA Status: Authorisation superseded by a substantial or non substantial variationSuperseded Positional Accuracy: Automatically positioned to the address</p>	A13NW (NW)	316	2	330932 187242
30	<p>Registered Radioactive Substances</p> <p>Name: Gwent Healthcare Nhs Trust Location: Cardiff Road, NEWPORT, Gwent, NP9 2UB Authority: Natural Resources Wales Permit Reference: AF1853 Dated: 31st March 1991 Process Type: Authorisation under S13 RSA for the disposal of Radioactive waste (was RSA60 S7) Description: Authorisation under RSA Status: Authorisation either revoked or cancelledCancelled Positional Accuracy: Unknown</p>	A13NW (NW)	316	2	330932 187243
30	<p>Registered Radioactive Substances</p> <p>Name: Gwent Healthcare Nhs Trust Location: Royal Gwent Hospital, Cardiff Road,, NEWPORT, Gwent, NP9 2UB Authority: Natural Resources Wales Permit Reference: CC9504 Dated: 25th September 2008 Process Type: Registration under S7 RSA for the keeping and use of Radioactive materials (was RSA60 S1) Description: Substantial variation to a registration under the Act of an open source which is also the subject of an authorisation Status: Authorisation either revoked or cancelledCancelled Positional Accuracy: Manually positioned to the address or location</p>	A13NW (NW)	317	2	330931 187242
30	<p>Registered Radioactive Substances</p> <p>Name: Gwent Healthcare Nhs Trust Location: Royal Gwent Hospital, Cardiff Road,, NEWPORT, Gwent, NP9 2UB Authority: Natural Resources Wales Permit Reference: CC9539 Dated: 25th September 2008 Process Type: Authorisation under S13 RSA for the disposal of Radioactive waste (was RSA60 S7) Description: Substantial variation to authorisation under RSA Status: Authorisation either revoked or cancelledCancelled Positional Accuracy: Manually positioned to the address or location</p>	A13NW (NW)	317	2	330931 187242
30	<p>Registered Radioactive Substances</p> <p>Name: Gwent Healthcare Nhs Trust Location: Royal Gwent Hospital, Cardiff Road, NEWPORT, Gwent, NP9 2UB Authority: Natural Resources Wales Permit Reference: AX7377 Dated: 17th February 1997 Process Type: Authorisation under S13 RSA for the disposal of Radioactive waste (was RSA60 S7) Description: Initial variation to an authorisation under RSA Status: Authorisation either revoked or cancelledCancelled Positional Accuracy: Unknown</p>	A13NW (NW)	318	2	330932 187248

Map ID	Details	Quadrant Reference (Compass Direction)	Estimated Distance From Site	Contact	NGR
30	<p>Registered Radioactive Substances</p> <p>Name: Gwent Healthcare Nhs Trust Location: Royal Gwent Hospital, Cardiff Road, NEWPORT, Gwent, NP9 2UB Authority: Natural Resources Wales Permit Reference: AJ6874 Dated: 9th November 1994 Process Type: Authorisation under S13 RSA for the disposal of Radioactive waste (was RSA60 S7)</p> <p>Description: Minor variation to authorisation under RSA Status: Authorisation superseded by a substantial or non substantial variationSuperseded</p> <p>Positional Accuracy: Unknown</p>	A13NW (NW)	320	2	330927 187242
30	<p>Registered Radioactive Substances</p> <p>Name: Gwent Healthcare Nhs Trust Location: Friars Field Management Centre, Royal Gwent Hospital, Cardiff Road, NEWPORT, Gwent, NP9 2UB Authority: Natural Resources Wales Permit Reference: AT4635 Dated: 15th September 1995 Process Type: Authorisation under S13 RSA for the disposal of Radioactive waste (was RSA60 S7)</p> <p>Description: Minor variation to authorisation under RSA Status: Authorisation superseded by a substantial or non substantial variationSuperseded</p> <p>Positional Accuracy: Unknown</p>	A13NW (NW)	323	2	330927 187247
31	<p>Registered Radioactive Substances</p> <p>Name: Gwent Healthcare Nhs Trust Location: St. Woolos Hospital, 131 Stow Hill, NEWPORT, Gwent, NP9 4SZ Authority: Natural Resources Wales Permit Reference: AC3485 Dated: 27th August 1993 Process Type: Authorisation under S13 RSA for the disposal of Radioactive waste (was RSA60 S7)</p> <p>Description: Minor variation to authorisation under RSA Status: Authorisation superseded by a substantial or non substantial variationSuperseded</p> <p>Positional Accuracy: Unknown</p>	A17SE (NW)	727	2	330612 187509
31	<p>Registered Radioactive Substances</p> <p>Name: Gwent Healthcare Nhs Trust Location: Stow Hill, NEWPORT, Gwent, NP9 4SZ Authority: Natural Resources Wales Permit Reference: AX7385 Dated: 11th February 1997 Process Type: Authorisation under S13 RSA for the disposal of Radioactive waste (was RSA60 S7)</p> <p>Description: Substantial variation to authorisation under RSA Status: Authorisation either revoked or cancelledCancelled</p> <p>Positional Accuracy: Unknown</p>	A17SE (NW)	730	2	330612 187514
31	<p>Registered Radioactive Substances</p> <p>Name: Gwent Healthcare Nhs Trust Location: St. Woolos Hospital, 131 Stow Hill, NEWPORT, Gwent, NP9 4SZ Authority: Natural Resources Wales Permit Reference: AT4589 Dated: 15th September 1995 Process Type: Authorisation under S13 RSA for the disposal of Radioactive waste (was RSA60 S7)</p> <p>Description: Minor variation to authorisation under RSA Status: Authorisation superseded by a substantial or non substantial variationSuperseded</p> <p>Positional Accuracy: Unknown</p>	A17SE (NW)	731	2	330607 187509
31	<p>Registered Radioactive Substances</p> <p>Name: Gwent Healthcare Nhs Trust Location: St Woolos Hospital, Stow Hill, NEWPORT, Gwent, NP20 4SZ Authority: Natural Resources Wales Permit Reference: Bw8771 Dated: 1st December 2003 Process Type: Authorisation under S13 RSA for the disposal of Radioactive waste (was RSA60 S7)</p> <p>Description: Minor variation to authorisation under RSA Status: Authorisation either revoked or cancelledCancelled</p> <p>Positional Accuracy: Automatically positioned to the address</p>	A17SE (NW)	734	2	330607 187514

Map ID	Details	Quadrant Reference (Compass Direction)	Estimated Distance From Site	Contact	NGR
31	<p>Registered Radioactive Substances</p> <p>Name: Gwent Healthcare Nhs Trust Location: St Woolos Hospital, Stow Hill, NEWPORT, Gwent, NP20 4SZ Authority: Natural Resources Wales Permit Reference: BG0652 Dated: 14th May 1999 Process Type: Authorisation under S13 RSA for the disposal of Radioactive waste (was RSA60 S7)</p> <p>Description: Authorisation under RSA Status: Authorisation superseded by a substantial or non substantial variationSuperseded</p> <p>Positional Accuracy: Automatically positioned to the address</p>	A17SE (NW)	734	2	330607 187514
31	<p>Registered Radioactive Substances</p> <p>Name: Gwent Healthcare Nhs Trust Location: Stow Hill, NEWPORT, Gwent, NP9 4SZ Authority: Environment Agency, Welsh Region Permit Reference: AL0311 Dated: 31st March 1991 Process Type: Authorisation under S13 RSA for the disposal of Radioactive waste (was RSA60 S7)</p> <p>Description: Authorisation under RSA dated pre April 1991 Status: Authorisation superseded by a substantial or non substantial variationSuperseded</p> <p>Positional Accuracy: Automatically positioned to the address</p>	A17SE (NW)	734	3	330607 187514
32	<p>Registered Radioactive Substances</p> <p>Name: Black Clawson International Location: Old Town Dock, East Dock Road, NEWPORT, Gwent, NP20 2TT Authority: Natural Resources Wales Permit Reference: BG9552 Dated: 11th November 1999 Process Type: Authorisation under S13 RSA for the disposal of Radioactive waste (was RSA60 S7)</p> <p>Description: Authorisation under RSA Status: Authorisation has expiredExpired</p> <p>Positional Accuracy: Automatically positioned to the address</p>	A15SW (E)	991	2	332283 186975
33	<p>Substantiated Pollution Incident Register</p> <p>Authority: Natural Resources Wales Incident Date: 16th April 2007 Incident Reference: 486306 Water Impact: Category 2 - Significant Incident Air Impact: Category 4 - No Impact Land Impact: Category 4 - No Impact Positional Accuracy: Located by supplier to within 10m Pollutant: Storm Sewage</p>	A12SW (W)	821	2	330427 186886
	<p>Water Abstractions</p> <p>Operator: Corus Uk Ltd Licence Number: 20/56/11/0013 Permit Version: 102 Location: Dock Feeder At Pillgwenlly To Whitehead Authority: Environment Agency, Welsh Region Abstraction: Metal: General Use Relating To Secondary Category (Medium Loss) Abstraction Type: Water may be abstracted from a single point Source: Surface Daily Rate (m3): Not Supplied Yearly Rate (m3): Not Supplied Details: Whitehead Works, Newport Authorised Start: 01 January Authorised End: 31 December Permit Start Date: 17th April 2000 Permit End Date: Not Supplied Positional Accuracy: Located by supplier to within 10m</p>	A7SE (SW)	1053	3	330800 186100
	<p>Water Abstractions</p> <p>Operator: British Steel Plc Licence Number: 20/56/11/0013 Permit Version: 101 Location: Dock Feeder At Pillgwenlly To Whitehead Authority: Environment Agency, Welsh Region Abstraction: Metal: General Use Relating To Secondary Category (Medium Loss) Abstraction Type: Water may be abstracted from a single point Source: Surface Daily Rate (m3): Not Supplied Yearly Rate (m3): Not Supplied Details: Whitehead Works, Newport Authorised Start: 01 January Authorised End: 31 December Permit Start Date: 3rd March 2000 Permit End Date: Not Supplied Positional Accuracy: Located by supplier to within 10m</p>	A7SE (SW)	1053	3	330800 186100

Map ID	Details	Quadrant Reference (Compass Direction)	Estimated Distance From Site	Contact	NGR
	Water Abstractions Operator: Pirelli Cables Licence Number: 20/56/11/0015 Permit Version: Not Supplied Location: Location Description Not Available Authority: Environment Agency, Welsh Region Abstraction: General Industrial Abstraction Type: Not Supplied Source: Groundwater Daily Rate (m3): 0 Yearly Rate (m3): 0 Details: Not Supplied Authorised Start: Not Supplied Authorised End: Not Supplied Permit Start Date: Not Supplied Permit End Date: Not Supplied Positional Accuracy: Located by supplier to within 100m	A20NE (NE)	1568	3	332610 187955
	Water Abstractions Operator: Pirelli Cables Licence Number: 20/56/11/0015 Permit Version: Not Supplied Location: Location Description Not Available Authority: Environment Agency, Welsh Region Abstraction: General Industrial Abstraction Type: Not Supplied Source: Well And Borehole Daily Rate (m3): 0 Yearly Rate (m3): 0 Details: Not Supplied Authorised Start: Not Supplied Authorised End: Not Supplied Permit Start Date: Not Supplied Permit End Date: Not Supplied Positional Accuracy: Located by supplier to within 100m	A20NE (NE)	1571	3	332610 187960
	Groundwater Vulnerability Soil Classification: Soils of High Leaching Potential (U) - Soil information for restored mineral workings and urban areas is based on fewer observations than elsewhere. A worst case vulnerability classification (H) assumed, until proved otherwise Map Sheet: Sheet 36 Mid Glamorgan Scale: 1:100,000	A13SE (NE)	0	3	331258 187095
	Drift Deposits Drift Deposit: Low permeability drift deposits occurring at the surface and overlying Major and Minor Aquifers are head, clay-with-flints, brickearth, peat, river terrace deposits and marine and estuarine alluvium Map Sheet: Sheet 36 Mid Glamorgan Scale: 1:100,000	A13SE (NE)	0	3	331258 187095
	Bedrock Aquifer Designations Aquifer Designation: Secondary Aquifer - A	A13SE (NE)	0	1	331258 187095
	Superficial Aquifer Designations Aquifer Designation: Unproductive Strata	A13SE (NE)	0	1	331258 187095
	Extreme Flooding from Rivers or Sea without Defences Type: Extent of Extreme Flooding from Rivers or Sea without Defences Flood Plain Type: Tidal Models Boundary Accuracy: As Supplied	A13SE (E)	164	2	331462 187074
	Flooding from Rivers or Sea without Defences None				
	Areas Benefiting from Flood Defences None				
	Flood Water Storage Areas None				
	Flood Defences None				
34	OS Water Network Lines Watercourse Form: Inland river Watercourse Length: 474.4 Watercourse Level: On ground surface Permanent: True Watercourse Name: Not Supplied Catchment Name: Ebbw Sirhowy Primacy: 1	A12SE (W)	479	5	330746 187016

Map ID	Details	Quadrant Reference (Compass Direction)	Estimated Distance From Site	Contact	NGR
35	OS Water Network Lines Watercourse Form: Inland river Watercourse Length: 124.6 Watercourse Level: On ground surface Permanent: True Watercourse Name: Not Supplied Catchment Name: Ebbw Sirhowy Primacy: 1	A12SE (W)	483	5	330734 187094
36	OS Water Network Lines Watercourse Form: Inland river Watercourse Length: 323.6 Watercourse Level: Not Supplied Permanent: True Watercourse Name: Not Supplied Catchment Name: Ebbw Sirhowy Primacy: 1	A12NE (W)	549	5	330676 187198
37	OS Water Network Lines Watercourse Form: Inland river Watercourse Length: 30.3 Watercourse Level: On ground surface Permanent: True Watercourse Name: Not Supplied Catchment Name: Ebbw Sirhowy Primacy: 1	A7NE (SW)	612	5	330807 186625
38	OS Water Network Lines Watercourse Form: Inland river Watercourse Length: 219.6 Watercourse Level: On ground surface Permanent: True Watercourse Name: Twenty Acres Reen Catchment Name: Ebbw Sirhowy Primacy: 1	A7NE (SW)	617	5	330839 186589
39	OS Water Network Lines Watercourse Form: Inland river Watercourse Length: 57.6 Watercourse Level: Not Supplied Permanent: True Watercourse Name: Twenty Acres Reen Catchment Name: Ebbw Sirhowy Primacy: 1	A8NW (SW)	694	5	330945 186429
40	OS Water Network Lines Watercourse Form: Inland river Watercourse Length: 5.9 Watercourse Level: On ground surface Permanent: True Watercourse Name: Not Supplied Catchment Name: Usk and Llwyd Primacy: 2	A9NW (SE)	725	5	331850 186609
41	OS Water Network Lines Watercourse Form: Inland river Watercourse Length: 204.6 Watercourse Level: On ground surface Permanent: True Watercourse Name: Twenty Acres Reen Catchment Name: Ebbw Sirhowy Primacy: 1	A8SW (S)	731	5	330971 186378
42	OS Water Network Lines Watercourse Form: Inland river Watercourse Length: 23.5 Watercourse Level: On ground surface Permanent: True Watercourse Name: Not Supplied Catchment Name: Usk and Llwyd Primacy: 1	A9NW (SE)	744	5	331879 186615
43	OS Water Network Lines Watercourse Form: Inland river Watercourse Length: 14.4 Watercourse Level: On ground surface Permanent: True Watercourse Name: Not Supplied Catchment Name: Usk and Llwyd Primacy: 1	A9NW (SE)	747	5	331865 186594

Map ID	Details	Quadrant Reference (Compass Direction)	Estimated Distance From Site	Contact	NGR
44	OS Water Network Lines Watercourse Form: Inland river Watercourse Length: 52.2 Watercourse Level: On ground surface Permanent: True Watercourse Name: Not Supplied Catchment Name: Usk and Llwyd Primacy: 1	A9NW (SE)	760	5	331879 186591
45	OS Water Network Lines Watercourse Form: Inland river Watercourse Length: 76.1 Watercourse Level: On ground surface Permanent: True Watercourse Name: Not Supplied Catchment Name: Usk and Llwyd Primacy: 1	A9NW (SE)	770	5	331851 186545
46	OS Water Network Lines Watercourse Form: Inland river Watercourse Length: 44.4 Watercourse Level: On ground surface Permanent: True Watercourse Name: Not Supplied Catchment Name: Usk and Llwyd Primacy: 1	A9NW (SE)	795	5	331808 186470
47	OS Water Network Lines Watercourse Form: Tidal river Watercourse Length: 161.6 Watercourse Level: On ground surface Permanent: True Watercourse Name: Not Supplied Catchment Name: Not Supplied Primacy: 1	A9NW (SE)	809	5	331906 186548
48	OS Water Network Lines Watercourse Form: Inland river Watercourse Length: 130.3 Watercourse Level: On ground surface Permanent: True Watercourse Name: Not Supplied Catchment Name: Ebbw Sirhowy Primacy: 1	A8SW (S)	833	5	331092 186236
49	OS Water Network Lines Watercourse Form: Tidal river Watercourse Length: 1210.5 Watercourse Level: On ground surface Permanent: True Watercourse Name: Afon Wysg Catchment Name: Not Supplied Primacy: 1	A19SE (NE)	834	5	332015 187516
50	OS Water Network Lines Watercourse Form: Tidal river Watercourse Length: 66.9 Watercourse Level: On ground surface Permanent: True Watercourse Name: Not Supplied Catchment Name: Not Supplied Primacy: 1	A9NW (SE)	836	5	331836 186440
51	OS Water Network Lines Watercourse Form: Tidal river Watercourse Length: 96.6 Watercourse Level: On ground surface Permanent: True Watercourse Name: Not Supplied Catchment Name: Not Supplied Primacy: 1	A9NW (SE)	840	5	331899 186493
52	OS Water Network Lines Watercourse Form: Inland river Watercourse Length: 15.5 Watercourse Level: On ground surface Permanent: True Watercourse Name: Not Supplied Catchment Name: Ebbw Sirhowy Primacy: 1	A12NW (W)	871	5	330352 187212

Map ID	Details	Quadrant Reference (Compass Direction)	Estimated Distance From Site	Contact	NGR
53	OS Water Network Lines Watercourse Form: Inland river Watercourse Length: 35.4 Watercourse Level: On ground surface Permanent: True Watercourse Name: Not Supplied Catchment Name: Ebbw Sirhowy Primacy: 1	A12NW (W)	884	5	330343 187241
54	OS Water Network Lines Watercourse Form: Inland river Watercourse Length: 99.2 Watercourse Level: On ground surface Permanent: True Watercourse Name: Not Supplied Catchment Name: Ebbw Sirhowy Primacy: 1	A12NW (W)	894	5	330335 187249
55	OS Water Network Lines Watercourse Form: Inland river Watercourse Length: 91.3 Watercourse Level: On ground surface Permanent: True Watercourse Name: Not Supplied Catchment Name: Ebbw Sirhowy Primacy: 1	A12NW (W)	894	5	330337 187261
56	OS Water Network Lines Watercourse Form: Tidal river Watercourse Length: 261.9 Watercourse Level: On ground surface Permanent: True Watercourse Name: Afon Wysg Catchment Name: Not Supplied Primacy: 1	A9SW (SE)	900	5	331852 186370
57	OS Water Network Lines Watercourse Form: Tidal river Watercourse Length: 62.7 Watercourse Level: On ground surface Permanent: True Watercourse Name: Afon Wysg Catchment Name: Not Supplied Primacy: 1	A9SW (SE)	901	5	331867 186381
58	OS Water Network Lines Watercourse Form: Tidal river Watercourse Length: 575.4 Watercourse Level: On ground surface Permanent: True Watercourse Name: Afon Wysg Catchment Name: Not Supplied Primacy: 1	A18NE (N)	917	5	331493 188026
59	OS Water Network Lines Watercourse Form: Tidal river Watercourse Length: 300.3 Watercourse Level: On ground surface Permanent: True Watercourse Name: Afon Wysg Catchment Name: Not Supplied Primacy: 1	A9SW (SE)	924	5	331926 186402
60	OS Water Network Lines Watercourse Form: Inland river Watercourse Length: 59.6 Watercourse Level: Not Supplied Permanent: True Watercourse Name: Not Supplied Catchment Name: Ebbw Sirhowy Primacy: 1	A12NW (W)	934	5	330326 187384
61	OS Water Network Lines Watercourse Form: Inland river Watercourse Length: 9.8 Watercourse Level: On ground surface Permanent: True Watercourse Name: Not Supplied Catchment Name: Ebbw Sirhowy Primacy: 1	A12NW (W)	934	5	330326 187384

Map ID	Details	Quadrant Reference (Compass Direction)	Estimated Distance From Site	Contact	NGR
62	OS Water Network Lines Watercourse Form: Inland river Watercourse Length: 19.5 Watercourse Level: On ground surface Permanent: True Watercourse Name: Not Supplied Catchment Name: Ebbw Sirhowy Primacy: 1	A12NW (W)	941	5	330303 187329
63	OS Water Network Lines Watercourse Form: Inland river Watercourse Length: 19.7 Watercourse Level: On ground surface Permanent: True Watercourse Name: Not Supplied Catchment Name: Ebbw Sirhowy Primacy: 1	A12NW (W)	941	5	330303 187329
64	OS Water Network Lines Watercourse Form: Inland river Watercourse Length: 42.3 Watercourse Level: On ground surface Permanent: True Watercourse Name: Not Supplied Catchment Name: Ebbw Sirhowy Primacy: 1	A12NW (W)	941	5	330321 187392
65	OS Water Network Lines Watercourse Form: Inland river Watercourse Length: 92.9 Watercourse Level: On ground surface Permanent: True Watercourse Name: Not Supplied Catchment Name: Ebbw Sirhowy Primacy: 1	A8SW (S)	941	5	330997 186147
66	OS Water Network Lines Watercourse Form: Lake Watercourse Length: 4.8 Watercourse Level: On ground surface Permanent: True Watercourse Name: Not Supplied Catchment Name: Ebbw Sirhowy Primacy: 1	A12NW (W)	950	5	330299 187347
67	OS Water Network Lines Watercourse Form: Inland river Watercourse Length: 40.7 Watercourse Level: On ground surface Permanent: True Watercourse Name: Not Supplied Catchment Name: Ebbw Sirhowy Primacy: 1	A12NW (W)	954	5	330295 187350
68	OS Water Network Lines Watercourse Form: Inland river Watercourse Length: 7.1 Watercourse Level: On ground surface Permanent: True Watercourse Name: Not Supplied Catchment Name: Ebbw Sirhowy Primacy: 1	A12SW (W)	956	5	330267 187004
69	OS Water Network Lines Watercourse Form: Inland river Watercourse Length: 69.7 Watercourse Level: On ground surface Permanent: True Watercourse Name: Not Supplied Catchment Name: Ebbw Sirhowy Primacy: 1	A17SW (W)	959	5	330316 187434

Map ID	Details	Quadrant Reference (Compass Direction)	Estimated Distance From Site	Contact	NGR
70	<p>Historical Landfill Sites</p> <p>Licence Holder: Network Rail Infrastructure Ltd Location: Maesglas, Newport Name: Land at Newport Sidings Operator Location: 40 Melton Street, London Boundary Accuracy: As Supplied Provider Reference: EAHLD35574 First Input Date: Not Supplied Last Input Date: Not Supplied Specified Waste: Not Supplied Type: EA Waste Ref: 30010 Regis Ref: WU1/L/RAI001 WRC Ref: Not Supplied BGS Ref: Not Supplied Other Ref: Not Supplied</p>	A7NE (SW)	622	2	330742 186684
71	<p>Historical Landfill Sites</p> <p>Licence Holder: British Rail Location: Maesglas Name: Level of Mendalgief Operator Location: Not Supplied Boundary Accuracy: As Supplied Provider Reference: EAHLD15047 First Input Date: 31st December 1976 Last Input Date: Not Supplied Specified Waste: Deposited Waste included Inert Waste Type: EA Waste Ref: 0 Regis Ref: Not Supplied WRC Ref: 6935/0022 BGS Ref: Not Supplied Other Ref: 025/92, 025/76</p>	A7NE (SW)	689	2	330722 186603
72	<p>Historical Landfill Sites</p> <p>Licence Holder: Not Supplied Location: Newport Name: Old Town Dock Operator Location: Not Supplied Boundary Accuracy: As Supplied Provider Reference: EAHLD14104 First Input Date: 31st December 1930 Last Input Date: 31st December 1936 Specified Waste: Not Supplied Type: EA Waste Ref: 0 Regis Ref: Not Supplied WRC Ref: 6935/0059 BGS Ref: Not Supplied Other Ref: Not Supplied</p>	A14SE (E)	881	2	332175 187003
73	<p>Historical Landfill Sites</p> <p>Licence Holder: Not Supplied Location: Maindee, Newport Name: Lilleshall Street Operator Location: Not Supplied Boundary Accuracy: As Supplied Provider Reference: EAHLD14094 First Input Date: Not Supplied Last Input Date: Not Supplied Specified Waste: Not Supplied Type: EA Waste Ref: 0 Regis Ref: Not Supplied WRC Ref: 6935/0023 BGS Ref: Not Supplied Other Ref: Not Supplied</p>	A14NE (E)	933	2	332176 187392
74	<p>Licensed Waste Management Facilities (Landfill Boundaries)</p> <p>Name: Level Of Mendalgief Maesglas Recycling Ltd Licence Number: 30010 Location: Maesglas, Newport, NP20 2NS Licence Holder: Network Rail Infrastructure Ltd Authority: Natural Resources Wales Site Category: Landfills Taking Other Wastes (Construction, Demolition, Dredgings) Max Input Rate: Not Supplied Licence Status: Inactive Issued: 4th July 1979 Positional Accuracy: Positioned by the supplier Boundary Accuracy: As Supplied</p>	A7NE (SW)	622	2	330742 186684

Map ID	Details	Quadrant Reference (Compass Direction)	Estimated Distance From Site	Contact	NGR
75	<p>Licensed Waste Management Facilities (Locations)</p> <p>Licence Number: 30132 Location: Baltic Oil Works, Old Town Dock, Newport, Gwent, NP20 2BW Operator Name: Orcol Fuels Ltd Operator Location: Not Supplied Authority: Natural Resources Wales Site Category: Special Waste Transfer Stations Licence Status: Surrendered Issued: 14th June 1994 Last Modified: Not Supplied Expires: Not Supplied Suspended: Not Supplied Revoked: Not Supplied Surrendered: 29th May 2002 IPPC Reference: Not Supplied Positional Accuracy: Located by supplier to within 10m</p>	A13SE (E)	281	2	331576 187041
76	<p>Licensed Waste Management Facilities (Locations)</p> <p>Licence Number: 30062 Location: St Woolos Hospital, Stow Hill, Newport, Gwent, NP20 4SZ Operator Name: Aneurin Bevan Health Borad Operator Location: Not Supplied Authority: Natural Resources Wales Site Category: Clinical Waste Transfer Stations Licence Status: Surrendered Issued: 7th April 1992 Last Modified: 12th January 2004 Expires: Not Supplied Suspended: Not Supplied Revoked: Not Supplied Surrendered: 2nd October 2012 IPPC Reference: Not Supplied Positional Accuracy: Located by supplier to within 10m</p>	A12NE (NW)	635	2	330664 187417
77	<p>Licensed Waste Management Facilities (Locations)</p> <p>Licence Number: 30010 Location: Maesglas, Newport, Gwent, NP20 2NS Operator Name: Network Rail Infrastructure Ltd Operator Location: Not Supplied Authority: Natural Resources Wales Site Category: Landfills Taking Other Wastes (Construction, Demolition, Dredgings) Licence Status: Surrendered Issued: 4th July 1979 Last Modified: Not Supplied Expires: Not Supplied Suspended: Not Supplied Revoked: Not Supplied Surrendered: 22nd January 2008 IPPC Reference: Not Supplied Positional Accuracy: Located by supplier to within 10m</p>	A8SW (S)	767	2	330973 186338
78	<p>Licensed Waste Management Facilities (Locations)</p> <p>Licence Number: 30281 Location: Land/ Premises At, Newport, Gwent, NP20 2NS Operator Name: Network Rail Infrastructure Ltd Operator Location: Not Supplied Authority: Natural Resources Wales Site Category: Household, Commercial And Industrial Transfer Stations Licence Status: Surrendered Issued: 30th April 2003 Last Modified: Not Supplied Expires: Not Supplied Suspended: Not Supplied Revoked: Not Supplied Surrendered: 18th October 2010 IPPC Reference: Not Supplied Positional Accuracy: Located by supplier to within 10m</p>	A8SW (S)	807	2	330992 186289

Map ID	Details	Quadrant Reference (Compass Direction)	Estimated Distance From Site	Contact	NGR
79	Licensed Waste Management Facilities (Locations) Licence Number: KP3595FB Location: Volehurst Ltd, Old Esso Depot, Usk Way, Newport, Gwent, Newport, NP20 2BU Operator Name: Volehurst Ltd Operator Location: Not Supplied Authority: Natural Resources Wales Site Category: Not Supplied Licence Status: Effective Issued: 13th February 2003 Last Modified: Not Supplied Expires: Not Supplied Suspended: Not Supplied Revoked: Not Supplied Surrendered: Not Supplied IPPC Reference: Not Supplied Positional Accuracy: Located by supplier to within 10m	A9NE (SE)	833	2	332025 186674
	Local Authority Landfill Coverage Name: Newport County Borough Council - Has no landfill data to supply		0	6	331258 187095
80	Potentially Infilled Land (Non-Water) Bearing Ref: S Use: Unknown Filled Ground (Pit, quarry etc) Date of Mapping: 1994	A8NE (S)	538	-	331262 186517
81	Potentially Infilled Land (Non-Water) Bearing Ref: S Use: Unknown Filled Ground (Pit, quarry etc) Date of Mapping: 1994	A8NE (S)	671	-	331487 186429
82	Potentially Infilled Land (Non-Water) Bearing Ref: SE Use: Unknown Filled Ground (Pit, quarry etc) Date of Mapping: 1994	A8SE (SE)	782	-	331593 186355
83	Potentially Infilled Land (Non-Water) Bearing Ref: NE Use: Unknown Filled Ground (Pit, quarry etc) Date of Mapping: 1994	A19NW (NE)	926	-	331712 187952
84	Potentially Infilled Land (Water) Use: Unknown Filled Ground (Pond, marsh, river, stream, dock etc) Date of Mapping: 1922	A13SW (W)	303	-	330930 187011
85	Potentially Infilled Land (Water) Use: Unknown Filled Ground (Pond, marsh, river, stream, dock etc) Date of Mapping: 1922	A13SW (SW)	349	-	330985 186820
86	Potentially Infilled Land (Water) Use: Unknown Filled Ground (Pond, marsh, river, stream, dock etc) Date of Mapping: 1922	A7NE (SW)	448	-	330920 186745
87	Potentially Infilled Land (Water) Use: Unknown Filled Ground (Pond, marsh, river, stream, dock etc) Date of Mapping: 1922	A8NW (S)	456	-	331067 186635
88	Potentially Infilled Land (Water) Use: Unknown Filled Ground (Pond, marsh, river, stream, dock etc) Date of Mapping: 1922	A12SE (SW)	503	-	330777 186857
89	Potentially Infilled Land (Water) Use: Unknown Filled Ground (Pond, marsh, river, stream, dock etc) Date of Mapping: 1922	A12SE (SW)	512	-	330765 186863
90	Potentially Infilled Land (Water) Use: Unknown Filled Ground (Pond, marsh, river, stream, dock etc) Date of Mapping: 1922	A8NW (S)	515	-	331119 186555
91	Potentially Infilled Land (Water) Use: Unknown Filled Ground (Pond, marsh, river, stream, dock etc) Date of Mapping: 1965	A8NW (S)	531	-	331097 186545
92	Potentially Infilled Land (Water) Use: Unknown Filled Ground (Pond, marsh, river, stream, dock etc) Date of Mapping: 1922	A12SE (W)	539	-	330697 186967
93	Potentially Infilled Land (Water) Use: Unknown Filled Ground (Pond, marsh, river, stream, dock etc) Date of Mapping: 1954	A7NE (SW)	545	-	330915 186621

Map ID	Details	Quadrant Reference (Compass Direction)	Estimated Distance From Site	Contact	NGR
94	Potentially Infilled Land (Water) Use: Unknown Filled Ground (Pond, marsh, river, stream, dock etc) Date of Mapping: 1922	A8NW (SW)	561	-	330962 186570
95	Potentially Infilled Land (Water) Use: Unknown Filled Ground (Pond, marsh, river, stream, dock etc) Date of Mapping: 1922	A8NW (SW)	570	-	330992 186544
96	Potentially Infilled Land (Water) Use: Unknown Filled Ground (Pond, marsh, river, stream, dock etc) Date of Mapping: 1922	A8NW (S)	606	-	331062 186477
97	Potentially Infilled Land (Water) Use: Unknown Filled Ground (Pond, marsh, river, stream, dock etc) Date of Mapping: 1922	A12SE (SW)	617	-	330673 186812
98	Potentially Infilled Land (Water) Use: Unknown Filled Ground (Pond, marsh, river, stream, dock etc) Date of Mapping: 1922	A12SE (W)	626	-	330623 186911
99	Potentially Infilled Land (Water) Use: Unknown Filled Ground (Pond, marsh, river, stream, dock etc) Date of Mapping: 1922	A12SE (W)	638	-	330630 186859
100	Potentially Infilled Land (Water) Use: Unknown Filled Ground (Pond, marsh, river, stream, dock etc) Date of Mapping: 1887	A7SE (SW)	775	-	330883 186370
101	Potentially Infilled Land (Water) Use: Unknown Filled Ground (Pond, marsh, river, stream, dock etc) Date of Mapping: 1887	A7SE (SW)	780	-	330899 186355
102	Potentially Infilled Land (Water) Use: Unknown Filled Ground (Pond, marsh, river, stream, dock etc) Date of Mapping: 1965	A7NE (SW)	810	-	330625 186531
103	Potentially Infilled Land (Water) Use: Unknown Filled Ground (Pond, marsh, river, stream, dock etc) Date of Mapping: 1887	A7SE (SW)	812	-	330863 186338
104	Potentially Infilled Land (Water) Use: Unknown Filled Ground (Pond, marsh, river, stream, dock etc) Date of Mapping: 1965	A7NW (SW)	838	-	330529 186614
105	Potentially Infilled Land (Water) Use: Unknown Filled Ground (Pond, marsh, river, stream, dock etc) Date of Mapping: 1954	A8SW (S)	866	-	330925 186250
106	Potentially Infilled Land (Water) Use: Unknown Filled Ground (Pond, marsh, river, stream, dock etc) Date of Mapping: 1965	A7NW (SW)	870	-	330473 186645
107	Potentially Infilled Land (Water) Use: Unknown Filled Ground (Pond, marsh, river, stream, dock etc) Date of Mapping: 1922	A7SE (SW)	887	-	330703 186352
108	Potentially Infilled Land (Water) Use: Unknown Filled Ground (Pond, marsh, river, stream, dock etc) Date of Mapping: 1922	A7SE (SW)	924	-	330705 186304
109	Potentially Infilled Land (Water) Use: Unknown Filled Ground (Pond, marsh, river, stream, dock etc) Date of Mapping: 1886	A19NW (NE)	946	-	331883 187858
110	Potentially Infilled Land (Water) Use: Unknown Filled Ground (Pond, marsh, river, stream, dock etc) Date of Mapping: 1954	A7SE (S)	963	-	330889 186160
111	Potentially Infilled Land (Water) Use: Unknown Filled Ground (Pond, marsh, river, stream, dock etc) Date of Mapping: 1886	A19NE (NE)	965	-	331948 187825
112	Potentially Infilled Land (Water) Use: Unknown Filled Ground (Pond, marsh, river, stream, dock etc) Date of Mapping: 1965	A7SE (SW)	983	-	330854 186153
113	Potentially Infilled Land (Water) Use: Unknown Filled Ground (Pond, marsh, river, stream, dock etc) Date of Mapping: 1954	A7SE (SW)	999	-	330802 186160

Map ID	Details	Quadrant Reference (Compass Direction)	Estimated Distance From Site	Contact	NGR
114	<p>Registered Landfill Sites</p> <p>Licence Holder: G.J.N. Steelstock Ltd Licence Reference: 001/77 Site Location: Riverbank, Mariners Wharf, Newport, Gwent Licence Easting: 331750 Licence Northing: 187700 Operator Location: Mariners Wharf, Newport, Gwent Authority: Environment Agency Wales, South East Area Site Category: Landfill Max Input Rate: Undefined Waste Source: Only waste produced on site Restrictions: Status: Licence lapsed/cancelled/defunct/not applicable/surrenderedCancelled Dated: 1st March 1977 Preceded By: Not Given Licence: Superseded By: Not Given Licence: Positional Accuracy: Manually positioned to the road within the address or location Boundary Accuracy: Not Applicable Authorised Waste: Hardcore And Rubble</p>	A19SW (NE)	639	3	331686 187623
115	<p>Registered Landfill Sites</p> <p>Licence Holder: Douglas Plant Ltd Licence Reference: 027/80 Site Location: Riverbank, Ebbw Vale Wharf, Newport, Gwent Licence Easting: 331500 Licence Northing: 187900 Operator Location: 209 Walsall Road, Perry Bar, BIRMINGHAM, West Midlands, B42 1BS Authority: Environment Agency Wales, South East Area Site Category: Landfill Max Input Rate: Undefined Waste Source: Only waste produced on site Restrictions: Status: Licence lapsed/cancelled/defunct/not applicable/surrenderedCancelled Dated: 1st September 1980 Preceded By: Not Given Licence: Superseded By: Not Given Licence: Positional Accuracy: Manually positioned to the road within the address or location Boundary Accuracy: Not Applicable Authorised Waste: Hardcore And Rubble Inert Waste</p>	A18NE (N)	697	3	331472 187804
116	<p>Registered Landfill Sites</p> <p>Licence Holder: E & J Meeks Ltd Licence Reference: 032/83 Site Location: Plots 4 & 5 Port Road, Maesglas Industrial Estate, Newport, Gwent Licence Easting: 330700 Licence Northing: 186300 Operator Location: Summit Close, Southwell Lane, Kirkby In Ashfield, Nottinghamshire Authority: Environment Agency Wales, South East Area Site Category: Landfill Max Input Rate: Undefined Waste Source: Only waste produced on site Restrictions: Status: Licence lapsed/cancelled/defunct/not applicable/surrenderedCancelled Dated: 1st January 1983 Preceded By: Not Given Licence: Superseded By: Not Given Licence: Positional Accuracy: Manually positioned to the road within the address or location Boundary Accuracy: Not Applicable Authorised Waste: Constr'N/Demol. Inert/Non-Haz/Non-Tox Hardcore And Rubble</p>	A7SE (SW)	831	3	330758 186381

Map ID	Details	Quadrant Reference (Compass Direction)	Estimated Distance From Site	Contact	NGR
117	<p>Registered Landfill Sites</p> <p>Licence Holder: Railtrack Plc Licence Reference: 025/92 Site Location: Level of Mendalgief, Maesglas, NEWPORT, Gwent, CF27 9NR Licence Easting: 330500 Licence Northing: 186600 Operator Location: Railtrack House, Euston Square, LONDON, Greater London, NW1 2EE Authority: Environment Agency Wales, South East Area Site Category: Landfill Max Input Rate: Undefined Waste Source: Waste produced/controlled by licence holder Restrictions: Status: Licence lapsed/cancelled/defunct/not applicable/surrenderedCancelled Dated: 4th July 1979 Preceded By: Not Given Licence: Superseded By: Not Given Licence: Positional Accuracy: Manually positioned to the address or location Boundary Accuracy: Not Applicable Authorised Waste: Hardcore And Rubble Other Minerals Railway Ballast Timber And Other Organic Material Prohibited Waste: Poisonous, Noxious, Polluting Wastes Putrescible Waste Waste N.O.S.</p>	A7NW (SW)	869	3	330500 186600
118	<p>Registered Waste Transfer Sites</p> <p>Licence Holder: Glan Hafn Nhs Trust Licence Reference: 065/92 Site Location: St Woolos Hospital, Stow Hill, Newport, Gwent Operator Location: As Site Address Authority: Environment Agency Wales, South East Area Site Category: Transfer Max Input Rate: Very Small (Less than 10,000 tonnes per year) Waste Source: No known restriction on source of waste Restrictions: Licence Status: Operational as far as is knownOperational Dated: 7th April 1992 Preceded By: Not Given Licence: Superseded By: Not Given Licence: Positional Accuracy: Manually positioned to the address or location Boundary Quality: Not Supplied Authorised Waste: Clinical Wastes</p>	A17SE (NW)	667	3	330640 187440
119	<p>Registered Waste Treatment or Disposal Sites</p> <p>Licence Holder: Orcol Fuels Ltd (Greenway Holdings) Plc Licence Reference: 074/94 Site Location: Baltic Oil Works, Old Town Dock, NEWPORT, Gwent, NP9 2BW Operator Location: Valley Road, Morley, LEEDS, West Yorkshire, LS27 8ES Authority: Environment Agency Wales, South East Area Site Category: Recovery Max Input Rate: Small (Equal to or greater than 10,000 and less than 25,000 tonnes per year) Waste Source: No known restriction on source of waste Restrictions: Licence Status: Operational as far as is knownOperational Dated: 14th June 1994 Preceded By: 058/89 Licence: Superseded By: Not Given Licence: Positional Accuracy: Positioned by the supplier Boundary Quality: Good Authorised Waste: Fuel Oil Max.Storage In Licence Max.Waste Permitted By Licence Mineral Oils Oil/Water Mixtures Prohibited Waste: Oils/Solvents With > 50ppm Pcbs Percussive/Explosive/Similar Waste Special Wastes N.O.S. Sub'S Control. Radioactive Subs Act'60 Waste N.O.S. Waste With Free Flam.Solvents</p>	A14SE (E)	801	3	332066 186854

Map ID	Details	Quadrant Reference (Compass Direction)	Estimated Distance From Site	Contact	NGR
120	<p>Registered Waste Treatment or Disposal Sites</p> <p>Licence Holder: Newport Salvage Ltd Licence Reference: SDL/003/93 Site Location: Old Town Dock, East Dock Street, Newport, Gwent Operator Location: As Site Address Authority: Environment Agency Wales, South East Area Site Category: Scrapyard - with Transfer Station Max Input Rate: Medium (Equal to or greater than 25,000 and less than 75,000 tonnes per year) Waste Source: No known restriction on source of waste Restrictions: Licence Status: Licence has completion certificateSurrendered Dated: 1st April 1993 Preceded By: Not Given Licence: Superseded By: Not Given Licence: Positional Accuracy: Approximate location provided by supplier Boundary Quality: Not Supplied Authorised Waste: Asbestos Max.Stor Brick Max.Stor Ferrous Metals Max.Stor Glass Max.Stor Non-Ferrous Metals Max.Stor Timber Max.Stor Prohibited Waste: Flammable Waste Incl Petrol Percussive/Explosive Waste Radioactive Wastes Special Wastes</p>	A14NE (E)	803	3	332100 187100
121	<p>Registered Waste Treatment or Disposal Sites</p> <p>Licence Holder: Henry Morris (1958) Ltd Licence Reference: 058/89 Site Location: Old Town Dock, Baltic Oil Works, Newport, Gwent Operator Location: As Site Address Authority: Environment Agency Wales, South East Area Site Category: Recovery Max Input Rate: Small (Equal to or greater than 10,000 and less than 25,000 tonnes per year) Waste Source: No known restriction on source of waste Restrictions: Licence Status: Licence lapsed/cancelled/defunct/not applicable/surrenderedCancelled Dated: 1st August 1989 Preceded By: Not Given Licence: Superseded By: 074/94 Licence: Positional Accuracy: Manually positioned to the address or location Boundary Quality: Not Supplied Authorised Waste: Fuel Oil Mineral Oils Oil/Water Mixtures Prohibited Waste: Pcb Contamination</p>	A14SE (E)	854	3	332120 186850

Map ID	Details	Quadrant Reference (Compass Direction)	Estimated Distance From Site	Contact	NGR
122	<p>Control of Major Accident Hazards Sites (COMAH)</p> <p>Name: Transco Plc Location: Maes Glas Road, Docks Way, NEWPORT, Gwent, NPT 3DD Reference: Not Supplied Type: Lower Tier Status: Record Ceased To Be Supplied Under COMAH Regulations Positional Accuracy: Manually positioned to the address or location</p>	A8SW (S)	943	7	330928 186167
123	<p>Notification of Installations Handling Hazardous Substances (NIHHS)</p> <p>Name: Transco Location: Mendalgief Holder Station, Maes Glas Road, Docks Way, NEWPORT, Gwent, NPT 3DD Status: Not Active Positional Accuracy: Manually positioned to the address or location</p>	A8SW (S)	948	7	330928 186162
124	<p>Planning Hazardous Substance Consents</p> <p>Name: Transco Plc Location: Mendalgief Road, Docksway, Newport, Gwent, Np20 Authority: Newport City Council, Planning Department Application Ref: 01/0624/Hsc Hazardous Substance: Liquefied extremely flammable gas (including LPG) and natural gas (whether liquefied or not) Maximum Quantity: 0 Application date: 6th January 2001 Decision: Continuation of consent Positional Accuracy: Manually positioned to the road within the address or location</p>	A9NE (SE)	823	8	331941 186567
125	<p>Planning Hazardous Substance Consents</p> <p>Name: Bg Transco Limited Location: Mendalgief Holder station, Maes Glas Road, Docks Way, NEWPORT, NP1 3DD Authority: Newport City Council, Planning Department Application Ref: 00/0914 Hazardous Substance: Liquefied extremely flammable gas (including LPG) and natural gas (whether liquefied or not) Maximum Quantity: 82.4 Application date: 10th August 2000 Decision: Deemed Consent Granted Positional Accuracy: Manually positioned to the address or location</p>	A8SW (S)	941	8	330930 186168

Map ID	Details	Quadrant Reference (Compass Direction)	Estimated Distance From Site	Contact	NGR
	BGS 1:625,000 Solid Geology Description: Lower Devonian Rocks (Undifferentiated)	A13SE (NE)	0	1	331258 187095
	BGS Estimated Soil Chemistry Source: British Geological Survey, National Geoscience Information Service Soil Sample Type: Sediment Arsenic Concentration: <15 mg/kg Cadmium Concentration: <1.8 mg/kg Chromium Concentration: 60 - 90 mg/kg Lead Concentration: <100 mg/kg Nickel Concentration: 15 - 30 mg/kg	A13SE (NE)	0	1	331258 187095
	BGS Estimated Soil Chemistry Source: British Geological Survey, National Geoscience Information Service Soil Sample Type: Sediment Arsenic Concentration: no data Cadmium Concentration: <1.8 mg/kg Chromium Concentration: no data Lead Concentration: <100 mg/kg Nickel Concentration: no data	A9SW (SE)	950	1	331704 186221
126	BGS Recorded Mineral Sites Site Name: Mon Bank Sidings Location: Not Supplied Source: British Geological Survey, National Geoscience Information Service Reference: 3068 Type: Opencast Status: Ceased Operator: Not Supplied Operator Location: Not Supplied Periodic Type: Not Available Geology: Quarry (Hard Rock) Commodity: Secondary Positional Accuracy: Unknown	A7NW (SW)	926	1	330500 186500
	BGS Measured Urban Soil Chemistry No data available				
	BGS Urban Soil Chemistry Averages No data available				
	Coal Mining Affected Areas In an area that might not be affected by coal mining				
	Non Coal Mining Areas of Great Britain Risk: Rare Source: British Geological Survey, National Geoscience Information Service	A13SE (NE)	0	1	331258 187095
	Potential for Collapsible Ground Stability Hazards Hazard Potential: No Hazard Source: British Geological Survey, National Geoscience Information Service	A13SE (NE)	0	1	331258 187095
	Potential for Collapsible Ground Stability Hazards Hazard Potential: Very Low Source: British Geological Survey, National Geoscience Information Service	A13NW (NW)	172	1	331073 187202
	Potential for Compressible Ground Stability Hazards Hazard Potential: Moderate Source: British Geological Survey, National Geoscience Information Service	A13SE (NE)	0	1	331258 187095
	Potential for Compressible Ground Stability Hazards Hazard Potential: No Hazard Source: British Geological Survey, National Geoscience Information Service	A13NW (NW)	172	1	331073 187202
	Potential for Ground Dissolution Stability Hazards Hazard Potential: No Hazard Source: British Geological Survey, National Geoscience Information Service	A13SE (NE)	0	1	331258 187095
	Potential for Landslide Ground Stability Hazards Hazard Potential: Very Low Source: British Geological Survey, National Geoscience Information Service	A13SE (NE)	0	1	331258 187095

Map ID	Details	Quadrant Reference (Compass Direction)	Estimated Distance From Site	Contact	NGR
	Potential for Landslide Ground Stability Hazards Hazard Potential: Low Source: British Geological Survey, National Geoscience Information Service	A13NW (NW)	172	1	331073 187202
	Potential for Running Sand Ground Stability Hazards Hazard Potential: Moderate Source: British Geological Survey, National Geoscience Information Service	A13SE (NE)	0	1	331258 187095
	Potential for Running Sand Ground Stability Hazards Hazard Potential: No Hazard Source: British Geological Survey, National Geoscience Information Service	A13NW (NW)	172	1	331073 187202
	Potential for Shrinking or Swelling Clay Ground Stability Hazards Hazard Potential: Low Source: British Geological Survey, National Geoscience Information Service	A13SE (NE)	0	1	331258 187095
	Potential for Shrinking or Swelling Clay Ground Stability Hazards Hazard Potential: Very Low Source: British Geological Survey, National Geoscience Information Service	A13NW (NW)	172	1	331073 187202
	Radon Potential - Radon Affected Areas Affected Area: The property is in an Intermediate probability radon area (1 to 3% of homes are estimated to be at or above the Action Level). Source: British Geological Survey, National Geoscience Information Service	A13SE (NE)	0	1	331258 187095
	Radon Potential - Radon Protection Measures Protection Measure: No radon protective measures are necessary in the construction of new dwellings or extensions Source: British Geological Survey, National Geoscience Information Service	A13SE (NE)	0	1	331258 187095

Map ID	Details	Quadrant Reference (Compass Direction)	Estimated Distance From Site	Contact	NGR
127	<p>Contemporary Trade Directory Entries</p> <p>Name: Minerals 4 Life Location: 5, Francis Drive, Newport, NP20 2RU Classification: Distribution Services Status: Active Positional Accuracy: Automatically positioned to the address</p>	A13NE (E)	147	-	331442 187102
128	<p>Contemporary Trade Directory Entries</p> <p>Name: Just Plumbing Location: 82, Capel Crescent, NEWPORT, Gwent, NP20 2FS Classification: Boilers - Servicing, Replacements & Repairs Status: Inactive Positional Accuracy: Automatically positioned to the address</p>	A13SW (W)	182	-	331049 187038
129	<p>Contemporary Trade Directory Entries</p> <p>Name: Portman Electronics Ltd Location: 159, Commercial Road, Newport, Gwent, NP20 2PJ Classification: Telecommunications Equipment & Systems Status: Inactive Positional Accuracy: Automatically positioned to the address</p>	A13NE (E)	209	-	331502 187123
129	<p>Contemporary Trade Directory Entries</p> <p>Name: Newport Commercial Refrigeration Ltd Location: 60, Commercial Road, Newport, Gwent, NP20 2PF Classification: Refrigeration Equipment - Commercial Status: Inactive Positional Accuracy: Automatically positioned to the address</p>	A13NE (E)	238	-	331532 187119
130	<p>Contemporary Trade Directory Entries</p> <p>Name: Body Motive Location: 13, Mountjoy Street, Newport, Gwent, NP20 2FA Classification: Garage Services Status: Inactive Positional Accuracy: Automatically positioned to the address</p>	A13NE (NE)	219	-	331390 187321
130	<p>Contemporary Trade Directory Entries</p> <p>Name: Body Motive Location: 13, Mountjoy Street, Newport, Gwent, NP20 2FA Classification: Car Body Repairs Status: Inactive Positional Accuracy: Automatically positioned to the address</p>	A13NE (NE)	219	-	331390 187321
130	<p>Contemporary Trade Directory Entries</p> <p>Name: Mountjoy Garage Location: 9, Mountjoy Road, Newport, Gwent, NP20 2FB Classification: Garage Services Status: Inactive Positional Accuracy: Automatically positioned to the address</p>	A13NE (N)	225	-	331352 187347
131	<p>Contemporary Trade Directory Entries</p> <p>Name: Box Sash Co The Location: 47, Commercial Road, Newport, Gwent, NP20 2PE Classification: Window Frame Manufacturers Status: Inactive Positional Accuracy: Automatically positioned to the address</p>	A13NE (NE)	231	-	331497 187199
132	<p>Contemporary Trade Directory Entries</p> <p>Name: Accident Repair Centre Location: 1, Capel Crescent, Newport, Gwent, NP20 2QF Classification: Car Body Repairs Status: Inactive Positional Accuracy: Automatically positioned to the address</p>	A13SE (E)	237	-	331523 187007
132	<p>Contemporary Trade Directory Entries</p> <p>Name: A F Thomas & Sons Ltd Location: 145-146, Commercial Road, Newport, Gwent, NP20 2PJ Classification: Electrical Goods Sales, Manufacturers & Wholesalers Status: Inactive Positional Accuracy: Automatically positioned to the address</p>	A13SE (E)	243	-	331536 187036
132	<p>Contemporary Trade Directory Entries</p> <p>Name: A & K Autokare Location: 1, Capel Crescent, Newport, Gwent, NP20 2QF Classification: Mot Testing Centres Status: Inactive Positional Accuracy: Automatically positioned to the address</p>	A13SE (E)	248	-	331528 186988
132	<p>Contemporary Trade Directory Entries</p> <p>Name: Newport Vehicles Location: 18, Albion Close, Newport, Gwent, NP20 2GG Classification: Car Dealers - Used Status: Active Positional Accuracy: Automatically positioned to the address</p>	A13SE (E)	277	-	331555 186976

Map ID	Details	Quadrant Reference (Compass Direction)	Estimated Distance From Site	Contact	NGR
133	<p>Contemporary Trade Directory Entries</p> <p>Name: Just 5 G T Turbos Location: B, 7, Mountjoy Road, Newport, Gwent, NP20 2FB Classification: Car Breakers & Dismantlers Status: Inactive Positional Accuracy: Automatically positioned to the address</p>	A13NE (N)	257	-	331347 187382
134	<p>Contemporary Trade Directory Entries</p> <p>Name: Dreams Link Location: 71, Commercial Road, Newport, Gwent, NP20 2PF Classification: Mobile Phone Accessories and Car Kits Status: Inactive Positional Accuracy: Manually positioned to the address or location</p>	A13SE (E)	266	-	331561 187052
134	<p>Contemporary Trade Directory Entries</p> <p>Name: Manic Mechanics Newport Ltd Location: 3, Frederick Mews, Frederick Street, Newport, NP20 2DT Classification: Garage Services Status: Active Positional Accuracy: Automatically positioned to the address</p>	A13SE (E)	290	-	331579 187011
135	<p>Contemporary Trade Directory Entries</p> <p>Name: Edge Cleaning Equipment South Wales Ltd Location: Cambrian House, West Market Street, Newport, Gwent, NP20 2AU Classification: Cleaning Materials & Equipment Status: Inactive Positional Accuracy: Automatically positioned to the address</p>	A13NE (NE)	279	-	331527 187250
136	<p>Contemporary Trade Directory Entries</p> <p>Name: Punctum Location: Unit 57, Enterprise Way, Newport, NP20 2AQ Classification: Photo & Digital Imaging Bureaus Status: Inactive Positional Accuracy: Automatically positioned to the address</p>	A13SE (E)	287	-	331584 187077
136	<p>Contemporary Trade Directory Entries</p> <p>Name: Xeno Location: Unit 38, Enterprise Way, Newport, Gwent, NP20 2AQ Classification: Cycle Manufacturers & Wholesalers Status: Inactive Positional Accuracy: Automatically positioned to the address</p>	A14SW (E)	313	-	331610 187093
136	<p>Contemporary Trade Directory Entries</p> <p>Name: Quality Floor Care Location: Unit 38, Enterprise Way, Newport, Gwent, NP20 2AQ Classification: Carpet, Curtain & Upholstery Cleaners Status: Inactive Positional Accuracy: Automatically positioned to the address</p>	A14SW (E)	313	-	331610 187093
137	<p>Contemporary Trade Directory Entries</p> <p>Name: Clearway Contract Services Location: 137, Commercial Road, Newport, Gwent, NP20 2PH Classification: Commercial Cleaning Services Status: Inactive Positional Accuracy: Automatically positioned to the address</p>	A13SE (SE)	305	-	331574 186950
137	<p>Contemporary Trade Directory Entries</p> <p>Name: Sunshade Interiors Location: 136, Commercial Road, Newport, Gwent, NP20 2PH Classification: Soft Furnishings - Manufacturers Status: Inactive Positional Accuracy: Automatically positioned to the address</p>	A13SE (SE)	310	-	331576 186944
138	<p>Contemporary Trade Directory Entries</p> <p>Name: Madisson Interiors Location: Unit 33, Enterprise Way, Newport, Gwent, NP20 2AQ Classification: Soft Furnishings - Manufacturers Status: Inactive Positional Accuracy: Manually positioned to the address or location</p>	A14SW (E)	312	-	331609 187073
138	<p>Contemporary Trade Directory Entries</p> <p>Name: A Print Location: Unit 23, Enterprise Way, Newport, Gwent, NP20 2AQ Classification: Printers Status: Active Positional Accuracy: Automatically positioned to the address</p>	A14SW (E)	315	-	331611 187050
138	<p>Contemporary Trade Directory Entries</p> <p>Name: Pyramid Hygiene Ltd Location: Unit 24, Enterprise Way, Newport, Gwent, NP20 2AQ Classification: Hygiene & Sanitary Appliance Manufacturers Status: Inactive Positional Accuracy: Automatically positioned to the address</p>	A14SW (E)	318	-	331614 187044

Map ID	Details	Quadrant Reference (Compass Direction)	Estimated Distance From Site	Contact	NGR
138	<p>Contemporary Trade Directory Entries</p> <p>Name: Compressed Air Systems Location: Unit 25, Enterprise Way, Newport, Gwent, NP20 2AQ Classification: Pneumatic Engineers Status: Active Positional Accuracy: Automatically positioned to the address</p>	A14SW (E)	322	-	331616 187039
138	<p>Contemporary Trade Directory Entries</p> <p>Name: Moore Consumables Location: Unit 25, Enterprise Way, Newport, Gwent, NP20 2AQ Classification: Office Equipment Manufacturers & Distributors Status: Inactive Positional Accuracy: Automatically positioned to the address</p>	A14SW (E)	322	-	331616 187039
138	<p>Contemporary Trade Directory Entries</p> <p>Name: Recycled Bottled Glass Centre Ltd Location: Unit 31, Enterprise Way, Newport, Gwent, NP20 2AQ Classification: Glass Products - Manufacturers Status: Inactive Positional Accuracy: Automatically positioned to the address</p>	A14SW (E)	326	-	331623 187081
138	<p>Contemporary Trade Directory Entries</p> <p>Name: The Recycles Bottle Glass Centre Ltd Location: Unit 31, Enterprise Way, Newport, Gwent, NP20 2AQ Classification: Stained Glass Designers & Producers Status: Inactive Positional Accuracy: Automatically positioned to the address</p>	A14SW (E)	326	-	331623 187081
138	<p>Contemporary Trade Directory Entries</p> <p>Name: Quality Floor Care Location: Enterprise Way, Newport, Gwent, NP20 2AQ Classification: Carpet, Curtain & Upholstery Cleaners Status: Inactive Positional Accuracy: Manually positioned to the road within the address or location</p>	A14SW (E)	335	-	331632 187074
138	<p>Contemporary Trade Directory Entries</p> <p>Name: Optical Services & Sales Ltd Location: Unit 19-20, Enterprise Way, Newport, Gwent, NP20 2AQ Classification: Fibre Optics Status: Active Positional Accuracy: Automatically positioned to the address</p>	A14SW (E)	347	-	331643 187062
138	<p>Contemporary Trade Directory Entries</p> <p>Name: Glcc Location: Unit 18, Enterprise Way, Newport, Gwent, NP20 2DX Classification: Leather Garments & Products Status: Inactive Positional Accuracy: Manually positioned to the address or location</p>	A14SW (E)	357	-	331654 187066
138	<p>Contemporary Trade Directory Entries</p> <p>Name: Tradeline (Newport) Ltd Location: Unit 16, Enterprise Way, Newport, Gwent, NP20 2AQ Classification: Central Heating Supplies & Equipment Status: Inactive Positional Accuracy: Automatically positioned to the address</p>	A14SW (E)	391	-	331689 187076
139	<p>Contemporary Trade Directory Entries</p> <p>Name: Cambrian Fuel Card Services Ltd Location: White Hart House, Tredegar Street, Newport, NP20 2BE Classification: Oil Fuel Distributors Status: Inactive Positional Accuracy: Automatically positioned to the address</p>	A13NE (NE)	316	-	331468 187385
140	<p>Contemporary Trade Directory Entries</p> <p>Name: Royal Gwent Hospital Location: Royal Gwent Hospital, Cardiff Road, Newport, Gwent, NP20 2UB Classification: Hospitals Status: Active Positional Accuracy: Automatically positioned to the address</p>	A13NW (NW)	316	-	330932 187243
141	<p>Contemporary Trade Directory Entries</p> <p>Name: Caterbitz.Com Location: 28, Cardiff Road, Newport, Gwent, NP20 2ED Classification: Catering Equipment Status: Inactive Positional Accuracy: Manually positioned to the address or location</p>	A18SE (N)	319	-	331270 187456
141	<p>Contemporary Trade Directory Entries</p> <p>Name: Autowest Location: Queen St, Newport, Gwent, NP20 2EB Classification: Car Dealers - Used Status: Inactive Positional Accuracy: Manually positioned to the road within the address or location</p>	A18SW (N)	339	-	331240 187474

Map ID	Details	Quadrant Reference (Compass Direction)	Estimated Distance From Site	Contact	NGR
141	Contemporary Trade Directory Entries Name: The Cooker Centre Location: 18, Cardiff Road, Newport, Gwent, NP20 2ED Classification: Cookers - Sales & Service Status: Inactive Positional Accuracy: Automatically positioned to the address	A18SE (N)	345	-	331285 187482
141	Contemporary Trade Directory Entries Name: King Lane Garage Location: 1a, Kings Lane, Newport, Gwent, NP20 2FE Classification: Garage Services Status: Inactive Positional Accuracy: Automatically positioned to the address	A18SE (N)	357	-	331273 187493
141	Contemporary Trade Directory Entries Name: Ken Lewis Location: 1, Kings Lane, Newport, NP20 2FE Classification: Garage Services Status: Active Positional Accuracy: Automatically positioned to the address	A18SE (N)	361	-	331263 187498
141	Contemporary Trade Directory Entries Name: The Body Shop Location: 1, Kings Lane, Newport, NP20 2FE Classification: Car Painters & Sprayers Status: Active Positional Accuracy: Automatically positioned to the address	A18SE (N)	362	-	331263 187498
141	Contemporary Trade Directory Entries Name: Newport Bike Salvage Location: 1b, Kings Lane, Newport, Gwent, NP20 2FE Classification: Motor Cycle Breakers & Dismantlers Status: Inactive Positional Accuracy: Automatically positioned to the address	A18SE (N)	370	-	331265 187507
142	Contemporary Trade Directory Entries Name: Hughes Forrest Location: Bolt Street, NEWPORT, Gwent, NP20 2UP Classification: Builders' Merchants Status: Active Positional Accuracy: Automatically positioned to the address	A14NW (E)	327	-	331610 187175
143	Contemporary Trade Directory Entries Name: Central Tyres & Valeting Location: Queen St, Newport, Gwent, NP20 2EB Classification: Tyre Dealers Status: Inactive Positional Accuracy: Manually positioned within the geographical locality	A18SW (N)	329	-	331216 187461
143	Contemporary Trade Directory Entries Name: Queen St Garage Location: Queen Street, Newport, Gwent, NP20 2EB Classification: Garage Services Status: Inactive Positional Accuracy: Automatically positioned to the address	A18SW (N)	329	-	331216 187461
143	Contemporary Trade Directory Entries Name: Queen Street Garage Location: Queen Street, Newport, Gwent, NP20 2EB Classification: Garage Services Status: Inactive Positional Accuracy: Automatically positioned to the address	A18SW (N)	329	-	331216 187461
144	Contemporary Trade Directory Entries Name: S & K Interiors Location: 11, Commercial Road, Newport, Gwent, NP20 2PA Classification: Soft Furnishings - Manufacturers Status: Inactive Positional Accuracy: Automatically positioned to the address	A18SE (N)	336	-	331392 187451
144	Contemporary Trade Directory Entries Name: Prestige Print Location: 5, Commercial Road, Newport, Gwent, NP20 2PA Classification: Printers Status: Inactive Positional Accuracy: Automatically positioned to the address	A18SE (N)	372	-	331371 187496
145	Contemporary Trade Directory Entries Name: Clarity Copiers Location: Unit 7, Orion Suite, Enterprise Way, Newport, Gwent, NP20 2DX Classification: Office Furniture & Equipment Status: Active Positional Accuracy: Automatically positioned to the address	A14NW (E)	338	-	331635 187102

Map ID	Details	Quadrant Reference (Compass Direction)	Estimated Distance From Site	Contact	NGR
145	Contemporary Trade Directory Entries Name: B C Hydraulics Ltd Location: Unit 11, Enterprise Way, Newport, Gwent, NP20 2AQ Classification: Hydraulic Equipment & Accessories - Sales & Service Status: Inactive Positional Accuracy: Automatically positioned to the address	A14NW (E)	370	-	331665 187121
145	Contemporary Trade Directory Entries Name: Mastor Solutions Ltd Location: Unit 11-12, Enterprise Way, Newport, Gwent, NP20 2AQ Classification: Chemicals - Distributors & Wholesalers Status: Inactive Positional Accuracy: Automatically positioned to the address	A14NW (E)	370	-	331665 187121
145	Contemporary Trade Directory Entries Name: Delamode Plc Location: Enterprise Way, Newport, Gwent, NP20 2AQ Classification: Freight Forwarders Status: Inactive Positional Accuracy: Manually positioned within the geographical locality	A14SW (E)	387	-	331684 187094
145	Contemporary Trade Directory Entries Name: Rainbow Brite Cleaning Services Ltd Location: Unit 8, Enterprise Way, NEWPORT, Gwent, NP20 2AQ Classification: Commercial Cleaning Services Status: Active Positional Accuracy: Automatically positioned to the address	A14NW (E)	389	-	331683 187128
145	Contemporary Trade Directory Entries Name: Celtic Gas Services Location: Unit 5, Enterprise Way, Newport, Gwent, NP20 2AQ Classification: Gas Appliances - Sales & Service Status: Inactive Positional Accuracy: Automatically positioned to the address	A14NW (E)	407	-	331700 187135
145	Contemporary Trade Directory Entries Name: Polymould Location: Unit 5, Enterprise Way, Newport, Gwent, NP20 2AQ Classification: Tool Design, Manufacturers & Makers Status: Inactive Positional Accuracy: Automatically positioned to the address	A14NW (E)	407	-	331700 187135
145	Contemporary Trade Directory Entries Name: S D L Pneumatic & Industrial Supplies Ltd Location: Unit 5, Enterprise Way, Newport, NP20 2AQ Classification: Pneumatic Systems & Equipment Status: Active Positional Accuracy: Automatically positioned to the address	A14NW (E)	408	-	331702 187132
146	Contemporary Trade Directory Entries Name: Belle View Service Station Location: 71, Cardiff Road, Newport, NP20 2EN Classification: Petrol Filling Stations - 24 Hour Status: Inactive Positional Accuracy: Automatically positioned to the address	A12SE (W)	347	-	330874 187058
147	Contemporary Trade Directory Entries Name: Newport Galvanisers Ltd Location: Whitehead Works, Mendalgief Road, Newport, Gwent, NP20 2NF Classification: Corrosion Prevention & Control Status: Inactive Positional Accuracy: Automatically positioned to the address	A12SE (W)	350	-	330893 186976
147	Contemporary Trade Directory Entries Name: B R C Location: Whitehead Works, Mendalgief Road, Newport, Gwent, NP20 2NF Classification: Steel Manufacturers Status: Inactive Positional Accuracy: Manually positioned to the address or location	A12SE (W)	350	-	330893 186976
147	Contemporary Trade Directory Entries Name: R & R Industrial Location: Whitehead Works, Mendalgief Road, Newport, Gwent, NP20 2NF Classification: Engineers - General Status: Inactive Positional Accuracy: Manually positioned to the address or location	A12SE (W)	350	-	330893 186976
148	Contemporary Trade Directory Entries Name: Glamorgam Farm Supplies Location: The Cattle Market, Tredegar Street, Newport, Gwent, NP20 2BE Classification: Agricultural Merchants Status: Inactive Positional Accuracy: Manually positioned to the address or location	A13NE (NE)	360	-	331543 187374

Map ID	Details	Quadrant Reference (Compass Direction)	Estimated Distance From Site	Contact	NGR
149	Contemporary Trade Directory Entries Name: Exhaust Tyres & Batteries Ltd Location: Frederick Street, Newport, NP20 2XJ Classification: Tyre Dealers Status: Active Positional Accuracy: Automatically positioned to the address	A14SW (E)	374	-	331660 186988
149	Contemporary Trade Directory Entries Name: Colour Centre Location: The Old Church, Portland Street, Newport, NP20 2DP Classification: Painting & Decorating Supplies Status: Inactive Positional Accuracy: Automatically positioned to the address	A14SW (E)	400	-	331681 186966
149	Contemporary Trade Directory Entries Name: Scrap Cars Location: John Evans Transport, Portland St, Newport, Gwent, NP20 2DP Classification: Car Body Repairs Status: Inactive Positional Accuracy: Manually positioned within the geographical locality	A14SW (E)	401	-	331682 186966
149	Contemporary Trade Directory Entries Name: John Evans Location: Newport, Gwent, Np20 2dp Classification: Road Haulage Services Status: Inactive Positional Accuracy: Manually positioned within the geographical locality	A14SW (E)	401	-	331682 186966
149	Contemporary Trade Directory Entries Name: D J V Transport & Forwarding Ltd Location: Portland Street, Newport, Gwent, NP20 2DP Classification: Road Haulage Services Status: Active Positional Accuracy: Manually positioned within the geographical locality	A14SW (E)	401	-	331682 186966
149	Contemporary Trade Directory Entries Name: Portland Street Pallets Location: Portland St, Newport, Gwent, NP20 2DP Classification: Packaging & Wrapping Equipment & Supplies Status: Inactive Positional Accuracy: Manually positioned within the geographical locality	A14SW (E)	401	-	331682 186966
150	Contemporary Trade Directory Entries Name: Mg'S Mobile Tyre Fitters Location: 3, Commercial Road, Newport, Gwent, NP20 2PA Classification: Tyre Dealers Status: Inactive Positional Accuracy: Manually positioned to the address or location	A18SE (N)	383	-	331369 187507
150	Contemporary Trade Directory Entries Name: Halfords Autocentre Location: 32, Ebenezer Terrace, Newport, NP20 1ET Classification: Garage Services Status: Active Positional Accuracy: Automatically positioned to the address	A18SE (N)	430	-	331374 187554
151	Contemporary Trade Directory Entries Name: Jewson Location: Bolt Street, Newport, Gwent, NP20 2TJ Classification: Builders' Merchants Status: Active Positional Accuracy: Automatically positioned to the address	A14NW (E)	394	-	331680 187172
151	Contemporary Trade Directory Entries Name: Rema Tip Top Uk Ltd Location: Unit 44, Enterprise Way, Newport, Gwent, NP20 2AQ Classification: Conveyors & Conveyor Belts Status: Inactive Positional Accuracy: Automatically positioned to the address	A14NW (E)	423	-	331714 187156
152	Contemporary Trade Directory Entries Name: Treysta Services Location: Unit 46, Enterprise Way, Newport, Gwent, NP20 2AQ Classification: Telecommunications Equipment & Systems Status: Inactive Positional Accuracy: Automatically positioned to the address	A14SW (E)	397	-	331694 187064
152	Contemporary Trade Directory Entries Name: J S Cleaning Services Location: Unit 7 Evtol Trading Estate, Frederick Street, Newport, Gwent, NP20 2DR Classification: Commercial Cleaning Services Status: Active Positional Accuracy: Automatically positioned to the address	A14SW (E)	400	-	331689 187002

Map ID	Details	Quadrant Reference (Compass Direction)	Estimated Distance From Site	Contact	NGR
152	<p>Contemporary Trade Directory Entries</p> <p>Name: Amdart Printers Location: Unit 50, Enterprise Way, Newport, Gwent, NP20 2AQ Classification: Printers Status: Active Positional Accuracy: Automatically positioned to the address</p>	A14SW (E)	414	-	331711 187070
152	<p>Contemporary Trade Directory Entries</p> <p>Name: D P Location: Unit 12, Evtol Trading Estate, Frederick Street, Newport, Gwent, NP20 2DR Classification: Lawnmowers & Garden Machinery - Sales & Service Status: Inactive Positional Accuracy: Automatically positioned to the address</p>	A14SW (E)	415	-	331708 187021
152	<p>Contemporary Trade Directory Entries</p> <p>Name: The Little Stove Co Location: Unit 11, Evtol Trading Estate, Frederick Street, Newport, NP20 2DR Classification: Woodburning Stoves Status: Active Positional Accuracy: Automatically positioned to the address</p>	A14SW (E)	417	-	331709 187014
152	<p>Contemporary Trade Directory Entries</p> <p>Name: Increase Decrease Location: Unit 10, Evtol Trading Estate, Frederick Street, Newport, Gwent, NP20 2DR Classification: Ironing & Home Laundry Services Status: Inactive Positional Accuracy: Automatically positioned to the address</p>	A14SW (E)	423	-	331714 187008
152	<p>Contemporary Trade Directory Entries</p> <p>Name: Crane & Lifting Services Ltd Location: Unit 10 Evtol Trading Estate, Frederick Street, Newport, Gwent, NP20 2DR Classification: Crane Manufacturers Status: Inactive Positional Accuracy: Automatically positioned to the address</p>	A14SW (E)	423	-	331714 187008
152	<p>Contemporary Trade Directory Entries</p> <p>Name: Abbey Cranes Ltd Location: Alexander House, Evtol Trading Estate, Frederick Street, Newport, Gwent, NP20 2DR Classification: Crane Hire, Sales & Service Status: Inactive Positional Accuracy: Automatically positioned to the address</p>	A14SW (E)	424	-	331714 187002
152	<p>Contemporary Trade Directory Entries</p> <p>Name: Broad Street Garage Location: 1a, Broad Street, Newport, NP20 2DQ Classification: Garage Services Status: Active Positional Accuracy: Automatically positioned to the address</p>	A14SW (E)	446	-	331738 187014
152	<p>Contemporary Trade Directory Entries</p> <p>Name: Audosta Ltd Location: 3, Broad Street, Newport, NP20 2DQ Classification: Clothing Accessory Manufacturers Status: Active Positional Accuracy: Automatically positioned to the address</p>	A14SW (E)	465	-	331757 187012
153	<p>Contemporary Trade Directory Entries</p> <p>Name: Sunshine Fresh Poultry Location: Unit 48 Enterprise Way, Newport, Gwent, NP20 2AQ Classification: Food Products - Manufacturers Status: Inactive Positional Accuracy: Manually positioned to the address or location</p>	A14SW (E)	409	-	331706 187080
154	<p>Contemporary Trade Directory Entries</p> <p>Name: Ryland Honda (Newport) Location: 71, Cardiff Road, Newport, Gwent, NP20 2EN Classification: Car Dealers Status: Inactive Positional Accuracy: Automatically positioned to the address</p>	A12SE (W)	413	-	330808 187056
155	<p>Contemporary Trade Directory Entries</p> <p>Name: Bernards Location: Cattle Market, Tredegar Street, Newport, Gwent, NP20 2TN Classification: Agricultural Engineers Status: Inactive Positional Accuracy: Automatically positioned to the address</p>	A18SE (NE)	416	-	331538 187457

Map ID	Details	Quadrant Reference (Compass Direction)	Estimated Distance From Site	Contact	NGR
156	Contemporary Trade Directory Entries Name: Filtech 2000 Ltd Location: 3-4, East Market Street, Newport, NP20 2AY Classification: Hydraulic Engineers Status: Inactive Positional Accuracy: Automatically positioned to the address	A14NW (NE)	417	-	331646 187321
157	Contemporary Trade Directory Entries Name: Wallpaper World Location: 100-101, Commercial Street, Newport, Gwent, NP20 1LU Classification: Wallpapers & Wall Coverings Status: Inactive Positional Accuracy: Automatically positioned to the address	A18SE (N)	422	-	331307 187558
157	Contemporary Trade Directory Entries Name: New Mr Phone Location: 102-103, Commercial Street, Newport, Gwent, NP20 1LU Classification: Mobile Phone Accessories and Car Kits Status: Inactive Positional Accuracy: Automatically positioned to the address	A18SE (N)	433	-	331294 187569
158	Contemporary Trade Directory Entries Name: Offset Printers Ltd Location: Barnabus House, New Ruperra Street, Newport, Gwent, NP20 2BB Classification: Printers Status: Inactive Positional Accuracy: Automatically positioned to the address	A18SE (NE)	426	-	331508 187492
158	Contemporary Trade Directory Entries Name: Cool Runninz Location: 64, George Street, Newport, Gwent, NP20 2AA Classification: Air Conditioning & Refrigeration Contractors Status: Inactive Positional Accuracy: Automatically positioned to the address	A18SE (NE)	427	-	331468 187516
159	Contemporary Trade Directory Entries Name: Severn Hygiene & Waste Location: Unit 2, Enterprise Way, Newport, Gwent, NP20 2AQ Classification: Hygiene & Cleansing Services Status: Inactive Positional Accuracy: Automatically positioned to the address	A14NW (E)	426	-	331719 187144
159	Contemporary Trade Directory Entries Name: Ivor R Cook Ltd Location: Unit 51, Enterprise Way, Newport, Gwent, NP20 2AQ Classification: Boilers - Servicing, Replacements & Repairs Status: Inactive Positional Accuracy: Automatically positioned to the address	A14NW (E)	437	-	331733 187111
159	Contemporary Trade Directory Entries Name: Continental Desserts Location: Unit 51, Enterprise Way, Newport, Gwent, NP20 2AQ Classification: Food Products - Manufacturers Status: Inactive Positional Accuracy: Automatically positioned to the address	A14NW (E)	437	-	331733 187111
159	Contemporary Trade Directory Entries Name: Monwel Location: Unit 54, Enterprise Way, Newport, NP20 2AQ Classification: Disability Equipment - Manufacturers & Suppliers Status: Active Positional Accuracy: Automatically positioned to the address	A14SW (E)	446	-	331743 187081
159	Contemporary Trade Directory Entries Name: Chase Manufacturing Ltd Location: Unit 52, Enterprise Way, Newport, Gwent, NP20 2AQ Classification: Ladder Manufacturers Status: Inactive Positional Accuracy: Automatically positioned to the address	A14NW (E)	464	-	331759 187126
159	Contemporary Trade Directory Entries Name: E-Inclusion Recycling Location: Unit 53, Enterprise Way, Newport, NP20 2AQ Classification: Computer Recycling & Disposal Status: Inactive Positional Accuracy: Automatically positioned to the address	A14NW (E)	474	-	331771 187097
160	Contemporary Trade Directory Entries Name: Mendip Caravans Location: Unit 1-2 Evtol Trading Estate, Frederick Street, Newport, Gwent, NP20 2DR Classification: Caravan Dealers & Manufacturers Status: Inactive Positional Accuracy: Automatically positioned to the address	A14SW (E)	437	-	331719 186965

Map ID	Details	Quadrant Reference (Compass Direction)	Estimated Distance From Site	Contact	NGR
160	<p>Contemporary Trade Directory Entries</p> <p>Name: Cabot Floor & Tiling Contract Location: Unit 1-2 Evtol Trading Estate, Frederick Street, Newport, Gwent, NP20 2DR Classification: Floorcoverings - Manufacturers & Wholesalers Status: Inactive Positional Accuracy: Manually positioned to the address or location</p>	A14SW (E)	437	-	331719 186965
160	<p>Contemporary Trade Directory Entries</p> <p>Name: Newport Truck Services Ltd Location: Unit 4 Portland St, Newport, Gwent, NP20 2DP Classification: Commercial Vehicle Servicing, Repairs, Parts & Accessories Status: Inactive Positional Accuracy: Manually positioned to the road within the address or location</p>	A14SW (E)	477	-	331758 186956
161	<p>Contemporary Trade Directory Entries</p> <p>Name: Acorn Paving Of Gwent Location: 116, Commercial Road, Newport, Gwent, NP20 2GW Classification: Asphalt & Coated Macadam Laying Contractors Status: Inactive Positional Accuracy: Automatically positioned to the address</p>	A14SW (SE)	440	-	331641 186804
161	<p>Contemporary Trade Directory Entries</p> <p>Name: B & S Car Spares Location: 99, Commercial Road, Newport, Gwent, NP20 2GX Classification: Car Breakers & Dismantlers Status: Inactive Positional Accuracy: Automatically positioned to the address</p>	A14SW (SE)	443	-	331660 186825
162	<p>Contemporary Trade Directory Entries</p> <p>Name: S J Joinery Location: Unit 1A, Enterprise Way, Newport, Gwent, NP20 2AQ Classification: Joinery Manufacturers Status: Inactive Positional Accuracy: Automatically positioned to the address</p>	A14NW (E)	453	-	331728 187219
162	<p>Contemporary Trade Directory Entries</p> <p>Name: Apollo Trade Frames Location: Unit 1c, Enterprise Way, Newport, NP20 2AQ Classification: Window Frame Manufacturers Status: Inactive Positional Accuracy: Automatically positioned to the address</p>	A14NW (E)	461	-	331735 187223
162	<p>Contemporary Trade Directory Entries</p> <p>Name: City Plumbing Supplies Location: 1, Bolt Street, Newport, NP20 2AN Classification: Central Heating Supplies & Equipment Status: Active Positional Accuracy: Automatically positioned to the address</p>	A14NW (E)	492	-	331765 187231
163	<p>Contemporary Trade Directory Entries</p> <p>Name: C Marks & Co Location: 88-89, Commercial Street, Newport, Gwent, NP20 1LS Classification: Electrical Goods Sales, Manufacturers & Wholesalers Status: Inactive Positional Accuracy: Automatically positioned to the address</p>	A18SE (N)	457	-	331328 187591
163	<p>Contemporary Trade Directory Entries</p> <p>Name: Alan Turner Location: Kingsway, Newport, Gwent, NP20 1EY Classification: Fireplaces & Mantelpieces Status: Inactive Positional Accuracy: Automatically positioned to the address</p>	A18SE (N)	461	-	331346 187591
163	<p>Contemporary Trade Directory Entries</p> <p>Name: Apollo Blinds Location: 87d, Commercial Street, Newport, Gwent, NP20 1LS Classification: Blinds, Awnings & Canopies Status: Inactive Positional Accuracy: Automatically positioned to the address</p>	A18SE (N)	492	-	331324 187626
163	<p>Contemporary Trade Directory Entries</p> <p>Name: Powerpoint Electronics Location: 83, Commercial Street, Newport, Gwent, NP20 1LR Classification: Electrical goods - servicing & repairs Status: Inactive Positional Accuracy: Automatically positioned to the address</p>	A18SE (N)	519	-	331311 187654
164	<p>Contemporary Trade Directory Entries</p> <p>Name: Filtech (2000) Ltd Location: East Market St, Newport, Gwent, NP20 2AY Classification: Filter Manufacturers & Suppliers Status: Inactive Positional Accuracy: Manually positioned to the address or location</p>	A19SW (NE)	459	-	331608 187450

Map ID	Details	Quadrant Reference (Compass Direction)	Estimated Distance From Site	Contact	NGR
164	Contemporary Trade Directory Entries Name: Filtech 2000 Location: THE MILL, East Market St, Newport, Gwent, NP20 2AY Classification: Filtration Systems & Services Status: Inactive Positional Accuracy: Manually positioned to the address or location	A19SW (NE)	459	-	331608 187450
164	Contemporary Trade Directory Entries Name: Market Street Tyres Ltd Location: 3a, East Market Street, Newport, Gwent, NP20 2AY Classification: Tyre Dealers Status: Inactive Positional Accuracy: Automatically positioned to the address	A19SW (NE)	460	-	331608 187451
164	Contemporary Trade Directory Entries Name: Filtech Ltd Location: 3a, East Market Street, Newport, Gwent, NP20 2AY Classification: Hydraulic Equipment & Accessories - Sales & Service Status: Inactive Positional Accuracy: Automatically positioned to the address	A19SW (NE)	460	-	331608 187451
164	Contemporary Trade Directory Entries Name: Filtech 2000 Location: 1-2, East Market Street, Newport, Gwent, NP20 2AY Classification: Filter Manufacturers & Suppliers Status: Inactive Positional Accuracy: Automatically positioned to the address	A19SW (NE)	460	-	331608 187451
164	Contemporary Trade Directory Entries Name: City Fencing Location: 1, John Street, Newport, Gwent, NP20 2BH Classification: Fencing Manufacturers Status: Inactive Positional Accuracy: Automatically positioned to the address	A19SW (NE)	461	-	331616 187443
164	Contemporary Trade Directory Entries Name: Asda Petrol Location: Lower Dock Street, Newport, Gwent, NP20 2BH Classification: Petrol Filling Stations Status: Active Positional Accuracy: Manually positioned within the geographical locality	A19SW (NE)	461	-	331616 187443
164	Contemporary Trade Directory Entries Name: Chunkly Motors Location: 3, East Market Street, Newport, Gwent, NP20 2AY Classification: Garage Services Status: Inactive Positional Accuracy: Automatically positioned to the address	A19SW (NE)	462	-	331614 187447
164	Contemporary Trade Directory Entries Name: Millennium Motors Location: 3, East Market Street, Newport, Gwent, NP20 2AY Classification: Garage Services Status: Inactive Positional Accuracy: Automatically positioned to the address	A19SW (NE)	462	-	331614 187447
165	Contemporary Trade Directory Entries Name: Appliance Repair Location: 22, Dewsland Park Road, Newport, Gwent, NP20 4EF Classification: Washing Machines - Servicing & Repairs Status: Inactive Positional Accuracy: Automatically positioned to the address	A17SE (NW)	465	-	330896 187443
165	Contemporary Trade Directory Entries Name: Appliance Repair Location: 22, Dewsland Park Road, Newport, Gwent, NP20 4EF Classification: Washing Machines - Servicing & Repairs Status: Inactive Positional Accuracy: Automatically positioned to the address	A17SE (NW)	465	-	330896 187443
166	Contemporary Trade Directory Entries Name: Pillgwenly Upvc Products Location: 23, James Street, Newport, Gwent, NP20 2GZ Classification: PVC-U Products - Manufacturers & Suppliers Status: Inactive Positional Accuracy: Automatically positioned to the address	A8NE (SE)	466	-	331560 186695
167	Contemporary Trade Directory Entries Name: City Pest Control Location: Office 3, Enterprise Way, Newport, Gwent, NP20 2AQ Classification: Pest & Vermin Control Status: Active Positional Accuracy: Manually positioned to the road within the address or location	A14NW (E)	478	-	331765 187180

Map ID	Details	Quadrant Reference (Compass Direction)	Estimated Distance From Site	Contact	NGR
168	Contemporary Trade Directory Entries Name: Commercial Motors (Newport) Ltd Location: Frederick Street, Newport, Gwent, NP20 2DR Classification: Commercial Vehicle Dealers Status: Inactive Positional Accuracy: Automatically positioned to the address	A14SW (E)	479	-	331773 187016
168	Contemporary Trade Directory Entries Name: Commercial Motors (Wales) Ltd Location: Frederick Street, Newport, Gwent, NP20 2DR Classification: Commercial Vehicle Servicing, Repairs, Parts & Accessories Status: Inactive Positional Accuracy: Automatically positioned to the address	A14SW (E)	479	-	331773 187016
168	Contemporary Trade Directory Entries Name: House Clutter Furniture Rubbish Clearance & Recycle Location: Evtol, Newport, Gwent, NP20 2DR Classification: Waste Disposal Services Status: Active Positional Accuracy: Manually positioned within the geographical locality	A14SW (E)	480	-	331773 187016
169	Contemporary Trade Directory Entries Name: The Cateriftics Location: 112, Lower Dock Street, Newport, Gwent, NP20 2AF Classification: Catering Equipment Status: Inactive Positional Accuracy: Automatically positioned to the address	A18SE (NE)	497	-	331588 187521
169	Contemporary Trade Directory Entries Name: Aqua Status Waterbed Centre Location: 112-113, Lower Dock Street, NEWPORT, Gwent, NP20 2AF Classification: Bed & Mattress Manufacturers Status: Inactive Positional Accuracy: Automatically positioned to the address	A18SE (NE)	498	-	331583 187526
170	Contemporary Trade Directory Entries Name: Ace Tyres Location: 1 Mill Parade, Newport, Gwent, NP20 2JQ Classification: Tyre Dealers Status: Active Positional Accuracy: Automatically positioned to the address	A9NW (SE)	515	-	331647 186701
170	Contemporary Trade Directory Entries Name: Ace Jockey Ltd Location: 1, Mill Parade, Newport, Gwent, NP20 2JQ Classification: Tyre Dealers Status: Inactive Positional Accuracy: Automatically positioned to the address	A9NW (SE)	516	-	331648 186701
170	Contemporary Trade Directory Entries Name: Windor Designs Location: 1, Mill Parade, Newport, Gwent, NP20 2JQ Classification: PVC-U Products - Manufacturers & Suppliers Status: Inactive Positional Accuracy: Automatically positioned to the address	A9NW (SE)	516	-	331648 186701
170	Contemporary Trade Directory Entries Name: Archway Vehicle Repair Location: 1 Mill Parade, Newport, Gwent, NP20 2JQ Classification: Garage Services Status: Inactive Positional Accuracy: Manually positioned to the address or location	A9NW (SE)	516	-	331647 186700
170	Contemporary Trade Directory Entries Name: Handiland Ltd Location: 1b, Mill Parade, Newport, Gwent, NP20 2JQ Classification: Hardware Status: Inactive Positional Accuracy: Manually positioned to the address or location	A9NW (SE)	516	-	331648 186701
170	Contemporary Trade Directory Entries Name: Newport Industrial Rubber Co Ltd Location: 2, Mill Parade, Newport, Gwent, NP20 2JQ Classification: Rubber & Plastic Products - Manufacturers Status: Inactive Positional Accuracy: Automatically positioned to the address	A9NW (SE)	542	-	331667 186684
170	Contemporary Trade Directory Entries Name: Catervent Location: 13, Mill Parade, Newport, Gwent, NP20 2JQ Classification: Catering Equipment Status: Inactive Positional Accuracy: Automatically positioned to the address	A9NW (SE)	547	-	331671 186680

Map ID	Details	Quadrant Reference (Compass Direction)	Estimated Distance From Site	Contact	NGR
170	<p>Contemporary Trade Directory Entries</p> <p>Name: Just Ford Location: 6, Mill Parade, Newport, Gwent, NP20 2JQ Classification: Car Breakers & Dismantlers Status: Inactive Positional Accuracy: Automatically positioned to the address</p>	A9NW (SE)	573	-	331683 186655
171	<p>Contemporary Trade Directory Entries</p> <p>Name: Alfies Car Dismantlers Location: Church St, Newport, Gwent, NP20 2BY Classification: Car Breakers & Dismantlers Status: Inactive Positional Accuracy: Manually positioned to the road within the address or location</p>	A9NW (SE)	516	-	331695 186750
172	<p>Contemporary Trade Directory Entries</p> <p>Name: Speedy Hire Centre Location: Unit 1, Kings Parade, Newport, NP20 2DU Classification: Lifting Equipment Status: Inactive Positional Accuracy: Automatically positioned to the address</p>	A14SW (E)	529	-	331824 187036
172	<p>Contemporary Trade Directory Entries</p> <p>Name: Johnson & Phillips Capacitors Ltd Location: Unit 2, Kings Parade, Newport, NP20 2DU Classification: Electrical Engineers Status: Inactive Positional Accuracy: Automatically positioned to the address</p>	A14SW (E)	552	-	331843 186999
172	<p>Contemporary Trade Directory Entries</p> <p>Name: Fastnings Supplies & Packaging Ltd Location: Unit 2, Kings Parade, Newport, NP20 2DU Classification: Nuts, Bolts & Fixings Status: Inactive Positional Accuracy: Automatically positioned to the address</p>	A14SW (E)	552	-	331843 186999
173	<p>Contemporary Trade Directory Entries</p> <p>Name: Clarkes Cleaners Location: 4, Deanery Gardens, Dewsland Park Road, Newport, Gwent, NP20 4ER Classification: Cleaning Services - Commercial Status: Inactive Positional Accuracy: Automatically positioned to the address</p>	A17SE (NW)	535	-	330906 187541
174	<p>Contemporary Trade Directory Entries</p> <p>Name: Pall Mall Support Services Ltd Location: Unit 1, St. Michaels Court, Church Street, Newport, Gwent, NP20 2BY Classification: Commercial Cleaning Services Status: Inactive Positional Accuracy: Automatically positioned to the address</p>	A14SW (SE)	548	-	331749 186770
175	<p>Contemporary Trade Directory Entries</p> <p>Name: South Wales Electrical Goods Location: 77, Commercial Street, Newport, Gwent, NP20 1LR Classification: Electrical Goods Sales, Manufacturers & Wholesalers Status: Inactive Positional Accuracy: Automatically positioned to the address</p>	A18SE (N)	550	-	331295 187686
175	<p>Contemporary Trade Directory Entries</p> <p>Name: Speedy Mobile Tyre Location: Commercial Street, Newport, Gwent, NP20 1UE Classification: Tyre Dealers Status: Inactive Positional Accuracy: Manually positioned to the road within the address or location</p>	A18SE (N)	568	-	331264 187705
176	<p>Contemporary Trade Directory Entries</p> <p>Name: Premiership Ltd Location: Old Custom House, 74, Lower Dock Street, Newport, Gwent, NP20 1EH Classification: Freight Forwarders Status: Active Positional Accuracy: Automatically positioned to the address</p>	A18SE (NE)	551	-	331531 187623
176	<p>Contemporary Trade Directory Entries</p> <p>Name: Unit 4 Vehicle Repairs Location: Granville Street, Newport, NP20 2AE Classification: Garage Services Status: Active Positional Accuracy: Automatically positioned to the address</p>	A18SE (NE)	568	-	331558 187628
176	<p>Contemporary Trade Directory Entries</p> <p>Name: Nigel Harrison Location: 71-73, Lower Dock Street, Newport, Gwent, NP20 1EH Classification: Clothing & Fabrics - Manufacturers Status: Inactive Positional Accuracy: Automatically positioned to the address</p>	A18SE (NE)	569	-	331515 187652

Map ID	Details	Quadrant Reference (Compass Direction)	Estimated Distance From Site	Contact	NGR
176	Contemporary Trade Directory Entries Name: L J N Print & Promotions Location: 70, Lower Dock Street, Newport, Gwent, NP20 1EH Classification: Printers Status: Inactive Positional Accuracy: Automatically positioned to the address	A18SE (NE)	571	-	331514 187654
176	Contemporary Trade Directory Entries Name: Puddifer Auto Services Location: 6, Granville Street, Newport, NP20 2AE Classification: Garage Services Status: Active Positional Accuracy: Automatically positioned to the address	A18SE (NE)	596	-	331558 187660
177	Contemporary Trade Directory Entries Name: Pulse Sports Location: 4-6, Mellon Street, Newport, Gwent, NP20 1EP Classification: T-Shirts Status: Inactive Positional Accuracy: Automatically positioned to the address	A18SE (N)	559	-	331431 187672
178	Contemporary Trade Directory Entries Name: Cbl Parts Location: 17, St. Stephens Road, Newport, Gwent, NP20 2JJ Classification: Scrap Metal Merchants Status: Inactive Positional Accuracy: Automatically positioned to the address	A9NW (SE)	561	-	331616 186617
179	Contemporary Trade Directory Entries Name: West Environmental Location: 100 Church Street, Usk Side Business Park, Newport, Gwent, NP20 2BY Classification: Motor Cycle & Component Manufacturers Status: Inactive Positional Accuracy: Manually positioned within the geographical locality	A9NW (SE)	567	-	331762 186755
179	Contemporary Trade Directory Entries Name: Newport Car Company Location: Unit 2 Penmaen Wharf, Newport, Gwent, NP20 2BY Classification: Car Dealers Status: Active Positional Accuracy: Manually positioned within the geographical locality	A9NW (SE)	567	-	331762 186755
179	Contemporary Trade Directory Entries Name: Cbl Auto Electrics Location: Penmaen Wharf, Uskway, Newport, Gwent, NP20 2BY Classification: Garage Services Status: Inactive Positional Accuracy: Manually positioned within the geographical locality	A9NW (SE)	567	-	331762 186755
179	Contemporary Trade Directory Entries Name: J C Garages Location: Old Town Dock, Church St, Newport, Gwent, NP20 2BY Classification: Garage Services Status: Inactive Positional Accuracy: Automatically positioned to the address	A9NW (SE)	587	-	331787 186756
179	Contemporary Trade Directory Entries Name: Malpas Auto Repairs Location: A, 5, St. Michael Street, Newport, Gwent, NP20 2BZ Classification: Garage Services Status: Inactive Positional Accuracy: Automatically positioned to the address	A9NW (SE)	604	-	331804 186750
180	Contemporary Trade Directory Entries Name: Spirit Of Air Location: The Warehouse, Portland Street, Newport, Gwent, NP20 2DP Classification: Toys, Games & Sporting Goods - Manufacturers Status: Active Positional Accuracy: Automatically positioned to the address	A14SW (E)	571	-	331859 186977
181	Contemporary Trade Directory Entries Name: Ninja Tune Factory Location: 4, St. Stephens Road, Newport, Gwent, NP20 2JJ Classification: Car Customisation & Conversion Specialists Status: Inactive Positional Accuracy: Automatically positioned to the address	A8NE (SE)	578	-	331573 186571
181	Contemporary Trade Directory Entries Name: Ace Auto Repairs Location: 2, St. Stephens Road, NEWPORT, Gwent, NP20 2JJ Classification: Garage Services Status: Inactive Positional Accuracy: Automatically positioned to the address	A8NE (SE)	585	-	331569 186562

Map ID	Details	Quadrant Reference (Compass Direction)	Estimated Distance From Site	Contact	NGR
181	Contemporary Trade Directory Entries Name: Gwent Packing Cases & Crates Location: 1, St. Stephens Road, Newport, Gwent, NP20 2JJ Classification: Pallets, Crates & Packing Cases Status: Inactive Positional Accuracy: Automatically positioned to the address	A8NE (SE)	587	-	331567 186558
181	Contemporary Trade Directory Entries Name: Jeff Laidlaw Location: 14, Carlisle Street, Newport, Gwent, NP20 2JD Classification: Road Haulage Services Status: Inactive Positional Accuracy: Automatically positioned to the address	A8NE (SE)	619	-	331580 186529
181	Contemporary Trade Directory Entries Name: Laidlaw 2010 Location: 14, Carlisle Street, Newport, NP20 2JD Classification: Road Haulage Services Status: Active Positional Accuracy: Automatically positioned to the address	A8NE (SE)	620	-	331580 186528
182	Contemporary Trade Directory Entries Name: Bryan Bros Trucks Location: Usk Way, Newport, Gwent, NP20 2DS Classification: Commercial Vehicle Bodybuilders & Repairers Status: Inactive Positional Accuracy: Manually positioned to the road within the address or location	A14NW (E)	584	-	331873 187178
183	Contemporary Trade Directory Entries Name: M & M Motors Ltd Location: Granville Sq, Newport, Gwent, NP20 2AB Classification: Car Dealers - Used Status: Inactive Positional Accuracy: Automatically positioned to the address	A19SW (NE)	590	-	331612 187619
183	Contemporary Trade Directory Entries Name: Newport Car Sales Location: Granville Sq, Newport, Gwent, NP20 2AB Classification: Car Dealers - Used Status: Inactive Positional Accuracy: Manually positioned within the geographical locality	A19SW (NE)	591	-	331615 187618
184	Contemporary Trade Directory Entries Name: Mono Metals Ltd Location: The Yard, Church Street, Newport, NP20 2BY Classification: Scrap Metal Merchants Status: Active Positional Accuracy: Automatically positioned to the address	A9NW (SE)	595	-	331763 186709
185	Contemporary Trade Directory Entries Name: Travis Perkins Plc Location: Frederick Street, Newport, Gwent, NP20 2DR Classification: Builders' Merchants Status: Active Positional Accuracy: Automatically positioned to the address	A14NW (E)	599	-	331896 187108
186	Contemporary Trade Directory Entries Name: Terry Howell Location: Unit 15, Maesglas Retail Park, Newport, Gwent, NP20 2NS Classification: Builders' Merchants Status: Inactive Positional Accuracy: Automatically positioned to the address	A8NW (S)	600	-	331070 186481
187	Contemporary Trade Directory Entries Name: Park Garage Location: Ivor Street, Newport, NP20 4EP Classification: Garage Services Status: Active Positional Accuracy: Automatically positioned to the address	A18SW (N)	601	-	331164 187728
188	Contemporary Trade Directory Entries Name: Emlyn Canvas & Cordage Location: Granville Square, Newport, Gwent, NP20 2AB Classification: Tarpaulins Status: Active Positional Accuracy: Automatically positioned to the address	A19SW (NE)	602	-	331671 187588
189	Contemporary Trade Directory Entries Name: Hmc Fleet Maintenance Centre Location: Granville Street, Newport, Gwent, NP20 2AE Classification: Garage Services Status: Inactive Positional Accuracy: Automatically positioned in the proximity of the address	A18SE (NE)	604	-	331557 187670

Map ID	Details	Quadrant Reference (Compass Direction)	Estimated Distance From Site	Contact	NGR
189	<p>Contemporary Trade Directory Entries</p> <p>Name: The Alloy Wheel Refurbishment Centre Location: 7, Granville Street, Newport, Gwent, NP20 2AE Classification: Alloys Status: Inactive Positional Accuracy: Automatically positioned to the address</p>	A18SE (NE)	604	-	331557 187670
190	<p>Contemporary Trade Directory Entries</p> <p>Name: Music Magpie Location: Unit 12, Kingsway Shopping Centre, Newport, Gwent, NP20 1HY Classification: Electrical Goods Sales, Manufacturers & Wholesalers Status: Active Positional Accuracy: Manually positioned within the geographical locality</p>	A18SE (N)	608	-	331325 187742
191	<p>Contemporary Trade Directory Entries</p> <p>Name: Sytner Location: Usk Way, Newport, NP20 2DS Classification: Car Dealers Status: Active Positional Accuracy: Automatically positioned to the address</p>	A14NW (E)	609	-	331880 187256
191	<p>Contemporary Trade Directory Entries</p> <p>Name: Sytner Group Ltd Location: Usk Way, Newport, Gwent, NP20 2DS Classification: Car Dealers Status: Inactive Positional Accuracy: Automatically positioned to the address</p>	A14NW (E)	611	-	331883 187253
192	<p>Contemporary Trade Directory Entries</p> <p>Name: Gwent Janitorial Location: 44, Alexandra Road, Newport, Gwent, NP20 2JE Classification: Catering Equipment Status: Inactive Positional Accuracy: Automatically positioned to the address</p>	A8NE (S)	609	-	331460 186486
193	<p>Contemporary Trade Directory Entries</p> <p>Name: Burrow Heath Ltd Location: 108, Stow Hill, Newport, Gwent, NP20 4DW Classification: Freight Forwarders Status: Inactive Positional Accuracy: Automatically positioned to the address</p>	A18SW (NW)	610	-	330965 187666
194	<p>Contemporary Trade Directory Entries</p> <p>Name: Sportsworld Promotions Location: 1, Friars Road, Newport, Gwent, NP20 4EZ Classification: Leisure & Sportswear Manufacturers & Wholesalers Status: Inactive Positional Accuracy: Automatically positioned to the address</p>	A17SE (NW)	610	-	330758 187509
195	<p>Contemporary Trade Directory Entries</p> <p>Name: Aa Service Centre Location: Unit 4, Maesglas Retail Park, Newport, Gwent, NP20 2NS Classification: Garage Services Status: Inactive Positional Accuracy: Automatically positioned to the address</p>	A8NW (S)	611	-	331129 186455
196	<p>Contemporary Trade Directory Entries</p> <p>Name: Coilcolor Location: 28 East Retail Park, Docks Way, NEWPORT, Gwent, NP20 2NW Classification: Coating Specialists Status: Active Positional Accuracy: Automatically positioned to the address</p>	A8NW (SW)	615	-	330997 186492
196	<p>Contemporary Trade Directory Entries</p> <p>Name: Colorpro Systems Ltd Location: Docks Way, Newport, Gwent, NP20 2NW Classification: Cladding Suppliers & Installers Status: Inactive Positional Accuracy: Automatically positioned to the address</p>	A8NW (SW)	615	-	330997 186492
196	<p>Contemporary Trade Directory Entries</p> <p>Name: Colorpro Ltd Location: Docks Way, Newport, Gwent, NP20 2NW Classification: Cladding Suppliers & Installers Status: Inactive Positional Accuracy: Automatically positioned to the address</p>	A8NW (SW)	615	-	330997 186492
197	<p>Contemporary Trade Directory Entries</p> <p>Name: Uskway Car Centre Location: Granville Square, Newport, Gwent, NP20 2AB Classification: Car Dealers Status: Active Positional Accuracy: Manually positioned within the geographical locality</p>	A19SW (NE)	615	-	331637 187632

Map ID	Details	Quadrant Reference (Compass Direction)	Estimated Distance From Site	Contact	NGR
197	Contemporary Trade Directory Entries Name: Halfords Autocentre Location: 10 Granville Square, George Street Bridge, Newport, Gwent, NP20 2AB Classification: Garage Services Status: Active Positional Accuracy: Manually positioned to the address or location	A19SW (NE)	615	-	331637 187632
197	Contemporary Trade Directory Entries Name: Nationwide Autocentre Location: Granville Square, Newport, Gwent, NP20 2AB Classification: Garage Services Status: Inactive Positional Accuracy: Automatically positioned to the address	A19SW (NE)	631	-	331617 187665
197	Contemporary Trade Directory Entries Name: Just Tyres Location: Granville Square, Newport, Gwent, NP20 2AB Classification: Tyre Dealers Status: Inactive Positional Accuracy: Automatically positioned to the address	A19SW (NE)	631	-	331617 187665
197	Contemporary Trade Directory Entries Name: Bob Downen Location: Granville Square, Newport, Gwent, NP20 2AB Classification: Car Engine Tuning & Diagnostic Services Status: Inactive Positional Accuracy: Automatically positioned to the address	A19SW (NE)	631	-	331617 187665
197	Contemporary Trade Directory Entries Name: Granville Square Vehicle Repair Centre Location: Granville Square, Newport, Gwent, NP20 2AB Classification: Garage Services Status: Inactive Positional Accuracy: Automatically positioned to the address	A19SW (NE)	631	-	331617 187665
197	Contemporary Trade Directory Entries Name: J & A Phillips Location: 13, Granville Lane, Newport, Gwent, NP20 2AL Classification: Builders' Merchants Status: Inactive Positional Accuracy: Automatically positioned to the address	A19SW (NE)	646	-	331682 187636
197	Contemporary Trade Directory Entries Name: Rtm Motorsports Location: 7 Granville La, Newport, Gwent, NP20 2AL Classification: Alloys Status: Inactive Positional Accuracy: Manually positioned to the address or location	A19SW (NE)	648	-	331672 187646
197	Contemporary Trade Directory Entries Name: N G Davies & Co Location: 12, Granville Lane, Newport, NP20 2AL Classification: Gearboxes Status: Active Positional Accuracy: Automatically positioned to the address	A19SW (NE)	649	-	331673 187647
197	Contemporary Trade Directory Entries Name: A & A Tyre Services Location: 12, Granville Street, Newport, Gwent, NP20 2TA Classification: Tyre Dealers Status: Inactive Positional Accuracy: Automatically positioned to the address	A19SW (NE)	649	-	331673 187647
197	Contemporary Trade Directory Entries Name: N & N Autos Location: 12, Granville Lane, Newport, Gwent, NP20 2AL Classification: Garage Services Status: Inactive Positional Accuracy: Automatically positioned to the address	A19SW (NE)	650	-	331665 187655
197	Contemporary Trade Directory Entries Name: Embassy Garage Location: 10, Granville Lane, Newport, Gwent, NP20 2AL Classification: Car Body Repairs Status: Inactive Positional Accuracy: Automatically positioned to the address	A19SW (NE)	650	-	331665 187655
197	Contemporary Trade Directory Entries Name: Radvalve Turned Parts Ltd Location: 5-6, Granville Lane, Newport, Gwent, NP20 2AL Classification: Precision Engineers Status: Inactive Positional Accuracy: Automatically positioned to the address	A19SW (NE)	658	-	331643 187680

Map ID	Details	Quadrant Reference (Compass Direction)	Estimated Distance From Site	Contact	NGR
197	Contemporary Trade Directory Entries Name: Bjd Manufacturers Location: 5-6, Granville Lane, Newport, Gwent, NP20 2AL Classification: Precision Engineers Status: Inactive Positional Accuracy: Automatically positioned to the address	A19SW (NE)	658	-	331643 187680
198	Contemporary Trade Directory Entries Name: Pump Express Ltd Location: 61-62, Lower Dock Street, Newport, Gwent, NP20 1EF Classification: Pumps - Sales, Servicing & Repairs Status: Inactive Positional Accuracy: Automatically positioned to the address	A18SE (N)	616	-	331442 187729
198	Contemporary Trade Directory Entries Name: Photosmart Location: Unit 80 Inshops Centre, Kingsway, Newport, Gwent, NP9 1PL Classification: Photographic Processors Status: Inactive Positional Accuracy: Manually positioned to the road within the address or location	A18SE (N)	627	-	331380 187754
198	Contemporary Trade Directory Entries Name: Auto Super Tune Location: 57a, Lower Dock Street, Newport, Gwent, NP20 1EF Classification: Garage Services Status: Inactive Positional Accuracy: Automatically positioned to the address	A18SE (N)	637	-	331409 187759
198	Contemporary Trade Directory Entries Name: Super Tune Location: 57a, Lower Dock Street, Newport, Gwent, NP20 1EF Classification: Garage Services Status: Inactive Positional Accuracy: Automatically positioned to the address	A18SE (N)	637	-	331409 187759
198	Contemporary Trade Directory Entries Name: Centre Car Services Location: 5-6, Cross Lane, Newport, NP20 1ES Classification: Mot Testing Centres Status: Active Positional Accuracy: Automatically positioned to the address	A18NE (N)	673	-	331444 187787
199	Contemporary Trade Directory Entries Name: Seawing Uk Ltd Location: The Old Brewery, St. Stephens Road, Newport, Gwent, NP20 2JJ Classification: Glass Fibre - Moulding Status: Inactive Positional Accuracy: Automatically positioned to the address	A9NW (SE)	620	-	331653 186572
200	Contemporary Trade Directory Entries Name: Dewsland Dairy Location: 119, Stow Hill, Newport, Gwent, NP20 4ED Classification: Dairies Status: Inactive Positional Accuracy: Manually positioned to the address or location	A17SE (NW)	621	-	330790 187558
201	Contemporary Trade Directory Entries Name: Johns Electrics 1989 Ltd Location: 13, Mill Parade, NEWPORT, Gwent, NP20 2JQ Classification: Catering Equipment - Servicing & Repairs Status: Active Positional Accuracy: Automatically positioned to the address	A9NW (SE)	622	-	331717 186620
201	Contemporary Trade Directory Entries Name: B G Sidnell Location: 13, Mill Parade, Newport, Gwent, NP20 2JQ Classification: Car Body Repairs Status: Inactive Positional Accuracy: Automatically positioned to the address	A9NW (SE)	622	-	331717 186620
202	Contemporary Trade Directory Entries Name: Comfort Zone Mobility (Wales) Location: 132, Commercial Street, Newport, Gwent, NP20 1LY Classification: Disability Equipment - Manufacturers & Suppliers Status: Inactive Positional Accuracy: Automatically positioned to the address	A18SW (N)	626	-	331220 187760
202	Contemporary Trade Directory Entries Name: Dixons Location: 137, Commercial Street, Newport, Gwent, NP20 1LN Classification: Electrical Goods Sales, Manufacturers & Wholesalers Status: Inactive Positional Accuracy: Automatically positioned to the address	A18NW (N)	659	-	331198 187792

Map ID	Details	Quadrant Reference (Compass Direction)	Estimated Distance From Site	Contact	NGR
203	Contemporary Trade Directory Entries Name: Orb Engineering Location: Kings Pde, Newport, Gwent, NP20 2DN Classification: Engineering Machine Services Status: Inactive Positional Accuracy: Manually positioned within the geographical locality	A14SW (E)	636	-	331904 186888
204	Contemporary Trade Directory Entries Name: John Evans Location: Portland Street, Newport, Gwent, NP20 2DP Classification: Commercial Vehicle Breakdown & Recovery Services Status: Inactive Positional Accuracy: Automatically positioned to the address	A14SE (E)	651	-	331932 186938
205	Contemporary Trade Directory Entries Name: Newport Caravans Ltd Location: Kings Parade, Newport, Gwent, NP20 2DU Classification: Caravan Dealers & Manufacturers Status: Inactive Positional Accuracy: Automatically positioned to the address	A14SE (E)	653	-	331948 187022
205	Contemporary Trade Directory Entries Name: Auto Refinishing Location: Usk Way Industrial Estate, Usk Way, Newport, Gwent, NP20 2HZ Classification: Garage Services Status: Active Positional Accuracy: Automatically positioned to the address	A14SE (E)	674	-	331969 187028
206	Contemporary Trade Directory Entries Name: Monmouthshire Glass Co Ltd Location: Millman Buildings, Milman Street, Newport, Gwent, NP20 2JL Classification: Stained Glass Designers & Producers Status: Inactive Positional Accuracy: Automatically positioned to the address	A8NE (S)	663	-	331509 186447
207	Contemporary Trade Directory Entries Name: Photosmart Location: Unit 28 Inshops Centre, Kingsway Centre, Newport, Gwent, NP20 1EX Classification: Photographic Processors Status: Inactive Positional Accuracy: Manually positioned to the address or location	A18NE (N)	667	-	331322 187802
207	Contemporary Trade Directory Entries Name: Shopmobility Location: Emyln Sq, Kingsway Centre, Newport, Gwent, NP20 1HY Classification: Disability Equipment - Manufacturers & Suppliers Status: Inactive Positional Accuracy: Manually positioned to the address or location	A18NE (N)	667	-	331322 187802
207	Contemporary Trade Directory Entries Name: Wilkinson Location: Unit 2, Emyln Sq, Kingsway Centre, Newport, Gwent, NP20 1HY Classification: Hardware Status: Inactive Positional Accuracy: Manually positioned within the geographical locality	A18NE (N)	709	-	331340 187842
208	Contemporary Trade Directory Entries Name: The Motorist Centre Location: Mill Pde, Newport, Gwent, NP20 2JS Classification: Garage Services Status: Inactive Positional Accuracy: Manually positioned to the road within the address or location	A9NW (SE)	667	-	331720 186564
209	Contemporary Trade Directory Entries Name: Minuteman Press Location: Aquascan House, 27a, Hill Street, Newport, Gwent, NP20 1LZ Classification: Printers Status: Active Positional Accuracy: Automatically positioned to the address	A18NW (N)	672	-	331144 187796
209	Contemporary Trade Directory Entries Name: Aquascan International Ltd Location: 27a, Hill Street, Newport, Gwent, NP20 1LZ Classification: Marine Electrical & Electronic Equipment Manufacturers Status: Inactive Positional Accuracy: Automatically positioned to the address	A18NW (N)	672	-	331144 187797
209	Contemporary Trade Directory Entries Name: Stag & Hen Prints Location: 27a, Hill Street, Newport, NP20 1LZ Classification: T-Shirts Status: Active Positional Accuracy: Automatically positioned to the address	A18NW (N)	676	-	331142 187800

Map ID	Details	Quadrant Reference (Compass Direction)	Estimated Distance From Site	Contact	NGR
210	Contemporary Trade Directory Entries Name: Westminster Motors Location: Mill Pde, Newport, Gwent, NP20 2JQ Classification: Car Dealers - Used Status: Inactive Positional Accuracy: Manually positioned to the road within the address or location	A9NW (SE)	676	-	331717 186550
210	Contemporary Trade Directory Entries Name: Laurence Bailey Body Repairs Location: Unit 1, Latches Wharf, Mill Parade, Newport, Gwent, NP20 2JR Classification: Car Body Repairs Status: Active Positional Accuracy: Automatically positioned to the address	A9NW (SE)	712	-	331723 186509
210	Contemporary Trade Directory Entries Name: Archway Vehicle Repairs Location: Tannershire Yard, Mill Parade, Newport, NP20 2JR Classification: Garage Services Status: Active Positional Accuracy: Automatically positioned to the address	A9NW (SE)	720	-	331735 186508
211	Contemporary Trade Directory Entries Name: Diesel Injection Systems Location: Isca Works, Mill Parade, Newport, Gwent, NP20 2JQ Classification: Diesel Fuel Injection Services Status: Inactive Positional Accuracy: Automatically positioned to the address	A9NW (SE)	679	-	331632 186488
211	Contemporary Trade Directory Entries Name: Acorn Glass & Glazing Location: Isca Works, Mill Parade, Newport, Gwent, NP20 2JQ Classification: Glass Products - Manufacturers Status: Active Positional Accuracy: Automatically positioned to the address	A9NW (SE)	680	-	331632 186488
212	Contemporary Trade Directory Entries Name: Pump Express Location: 15, Cross Lane, Newport, Gwent, NP20 1ES Classification: Pumps - Sales, Servicing & Repairs Status: Inactive Positional Accuracy: Automatically positioned to the address	A18NE (N)	687	-	331458 187798
212	Contemporary Trade Directory Entries Name: Nick Godsall Car Services Location: Cross Lane, Newport, NP20 1ES Classification: Garage Services Status: Active Positional Accuracy: Automatically positioned to the address	A18NE (N)	703	-	331493 187804
213	Contemporary Trade Directory Entries Name: Welsh Salvage Company Location: Milman Street, Newport, Gwent, NP20 2JL Classification: Salvage Dealers Status: Inactive Positional Accuracy: Automatically positioned to the address	A8NE (SE)	690	-	331579 186449
213	Contemporary Trade Directory Entries Name: Grahams Motors Location: Coomassie Street, Newport, NP20 2JP Classification: Garage Services Status: Active Positional Accuracy: Automatically positioned to the address	A8NE (SE)	693	-	331542 186429
213	Contemporary Trade Directory Entries Name: M L Garage Location: Unit 2,26 Coomassie Street, Newport, Gwent, NP20 2JP Classification: Garage Services Status: Active Positional Accuracy: Automatically positioned to the address	A8NE (SE)	701	-	331550 186424
213	Contemporary Trade Directory Entries Name: Dale Motors Location: 26, Coomassie Street, Newport, Gwent, NP20 2JP Classification: Car Body Repairs Status: Active Positional Accuracy: Automatically positioned to the address	A8SE (SE)	711	-	331555 186416
213	Contemporary Trade Directory Entries Name: Dale Motors Location: 26, Coomassie Street, Newport, Gwent, NP20 2JP Classification: Car Body Repairs Status: Inactive Positional Accuracy: Automatically positioned to the address	A8SE (SE)	711	-	331555 186416

Map ID	Details	Quadrant Reference (Compass Direction)	Estimated Distance From Site	Contact	NGR
213	<p>Contemporary Trade Directory Entries</p> <p>Name: Gt Toms Mot Station Location: 26, Coomassie Street, Newport, Gwent, NP20 2JP Classification: Mot Testing Centres Status: Inactive Positional Accuracy: Manually positioned to the address or location</p>	A8SE (SE)	711	-	331555 186416
213	<p>Contemporary Trade Directory Entries</p> <p>Name: Danny'S Auto Centre Location: Unit 3 Coomassie Street, Newport, Gwent, NP20 2JP Classification: Garage Services Status: Active Positional Accuracy: Manually positioned within the geographical locality</p>	A8SE (SE)	741	-	331587 186397
214	<p>Contemporary Trade Directory Entries</p> <p>Name: J A Harkins Ltd Location: Docks Way, Newport, Gwent, NP20 2NS Classification: Waste Disposal Services Status: Inactive Positional Accuracy: Manually positioned to the road within the address or location</p>	A8SW (S)	691	-	331127 186374
215	<p>Contemporary Trade Directory Entries</p> <p>Name: Tankspeed Logistics Ltd Location: Unit 1 Usk Side Business Park, Church Street, Newport, Gwent, NP20 2TX Classification: Road Haulage Services Status: Active Positional Accuracy: Automatically positioned to the address</p>	A9NW (SE)	697	-	331897 186724
215	<p>Contemporary Trade Directory Entries</p> <p>Name: Bootec Ltd Location: Office Suite 2, Uskside Business Park, Newport, Gwent, NP20 2TX Classification: Laundries & Launderettes Status: Active Positional Accuracy: Automatically positioned to the address</p>	A9NW (SE)	700	-	331899 186721
215	<p>Contemporary Trade Directory Entries</p> <p>Name: Lee Haysum Auto Repairs Location: Unit 8 Uskside Business Park, Church Street, Newport, Gwent, NP20 2BY Classification: Garage Services Status: Active Positional Accuracy: Automatically positioned to the address</p>	A9NW (SE)	700	-	331899 186721
215	<p>Contemporary Trade Directory Entries</p> <p>Name: The Car Link Location: Unit 6 Uskside Business Park, Church Street, Newport, Gwent, NP20 2BY Classification: Car Dealers - Used Status: Active Positional Accuracy: Automatically positioned to the address</p>	A9NW (SE)	700	-	331899 186721
215	<p>Contemporary Trade Directory Entries</p> <p>Name: City Windows Newport Location: Unit 5, Usk Side Business Park, Church Street, Newport, Gwent, NP20 2TX Classification: Window Frame Manufacturers Status: Inactive Positional Accuracy: Automatically positioned to the address</p>	A9NW (SE)	701	-	331900 186721
215	<p>Contemporary Trade Directory Entries</p> <p>Name: Black Clawson Ltd Location: Unit 2, Usk Side Business Park, Church Street, Newport, Gwent, NP20 2TX Classification: Mechanical Engineers Status: Active Positional Accuracy: Automatically positioned to the address</p>	A9NW (SE)	701	-	331900 186721
215	<p>Contemporary Trade Directory Entries</p> <p>Name: I H W T Ltd Location: Church Street, Newport, Gwent, NP20 2TW Classification: Electrical Heating Equipment & Systems Status: Inactive Positional Accuracy: Automatically positioned to the address</p>	A9NW (SE)	701	-	331900 186722
215	<p>Contemporary Trade Directory Entries</p> <p>Name: Black Clawson Ltd Location: Church Street, Newport, Gwent, NP20 2TW Classification: Mechanical Engineers Status: Inactive Positional Accuracy: Automatically positioned to the address</p>	A9NW (SE)	701	-	331900 186722
216	<p>Contemporary Trade Directory Entries</p> <p>Name: P J Autos Location: Victoria Wharf, River Banks, Newport, Gwent, NP20 2BS Classification: Car Body Repairs Status: Inactive Positional Accuracy: Automatically positioned to the address</p>	A19SW (NE)	697	-	331851 187525

Map ID	Details	Quadrant Reference (Compass Direction)	Estimated Distance From Site	Contact	NGR
216	Contemporary Trade Directory Entries Name: Diamond Motors Location: Victoria Wharf, River Banks, Newport, Gwent, NP20 2BS Classification: Garage Services Status: Inactive Positional Accuracy: Automatically positioned to the address	A19SW (NE)	697	-	331851 187525
216	Contemporary Trade Directory Entries Name: Industrial Door Services Location: Victoria Wharf, River Banks, Newport, Gwent, NP20 2BS Classification: Door Manufacturers - Industrial Status: Inactive Positional Accuracy: Automatically positioned to the address	A19SW (NE)	697	-	331851 187525
217	Contemporary Trade Directory Entries Name: Granville Lane Garage Location: Unit 2B, Mill Parade, Newport, Gwent, NP20 2JQ Classification: Commercial Vehicle Servicing, Repairs, Parts & Accessories Status: Inactive Positional Accuracy: Automatically positioned to the address	A9NW (SE)	702	-	331812 186602
218	Contemporary Trade Directory Entries Name: G B S Press Location: 9, St. Woolos Place, Newport, Gwent, NP20 4GQ Classification: Printers Status: Inactive Positional Accuracy: Automatically positioned to the address	A17SE (NW)	704	-	330749 187633
219	Contemporary Trade Directory Entries Name: Euro Gallery Location: Unit 17 Kingsway Shopping Centre, Newport, Gwent, NP20 1EW Classification: Picture & Picture Frame Renovating & Restoring Status: Active Positional Accuracy: Manually positioned to the address or location	A18NE (N)	717	-	331328 187852
220	Contemporary Trade Directory Entries Name: Usk Way Car Centre Ltd Location: Usk Way Industrial Estate, Usk Way, Newport, NP20 2HZ Classification: Car Dealers - Used Status: Active Positional Accuracy: Automatically positioned to the address	A14SE (E)	725	-	332013 186961
221	Contemporary Trade Directory Entries Name: N K N Location: Gloucester Wharf, Old Town Dock, Newport, Gwent, NP20 2BW Classification: Car Breakers & Dismantlers Status: Inactive Positional Accuracy: Manually positioned within the geographical locality	A19SW (NE)	726	-	331834 187596
222	Contemporary Trade Directory Entries Name: Tech Tune Cars Location: Mill Pde, Newport, Gwent, NP20 2JR Classification: Car Dealers - Used Status: Inactive Positional Accuracy: Manually positioned to the road within the address or location	A9NW (SE)	734	-	331694 186462
222	Contemporary Trade Directory Entries Name: Omars Uk Ltd Location: Unit 1, Latches Wharf, Mill Parade, Newport, Gwent, NP20 2JR Classification: Commercial Vehicle Manufacturers Status: Inactive Positional Accuracy: Automatically positioned in the proximity of the address	A9NW (SE)	735	-	331727 186483
222	Contemporary Trade Directory Entries Name: Gems Clearway Location: Unit 1, Latches Wharf, Mill Parade, Newport, Gwent, NP20 2JR Classification: Commercial Vehicle Breakdown & Recovery Services Status: Inactive Positional Accuracy: Automatically positioned in the proximity of the address	A9NW (SE)	735	-	331727 186483
222	Contemporary Trade Directory Entries Name: Orchard Motors Location: Unit 5, Latches Wharf, Mill Parade, Newport, NP20 2JR Classification: Garage Services Status: Active Positional Accuracy: Automatically positioned to the address	A9NW (SE)	737	-	331727 186480
222	Contemporary Trade Directory Entries Name: Metafab Fabrication Services Location: Unit 8, Latches Wharf, Mill Parade, Newport, Gwent, NP20 2JR Classification: Wrought Ironwork Status: Inactive Positional Accuracy: Automatically positioned to the address	A9NW (SE)	744	-	331727 186472

Map ID	Details	Quadrant Reference (Compass Direction)	Estimated Distance From Site	Contact	NGR
222	Contemporary Trade Directory Entries Name: Tyres R Us Location: Latches Wharf, Mill Parade, Newport, Gwent, NP20 2JR Classification: Tyre Dealers Status: Inactive Positional Accuracy: Automatically positioned to the address	A9NW (SE)	744	-	331727 186472
222	Contemporary Trade Directory Entries Name: Gwent Fleet Location: Latches Wharf, Mill Parade, Newport, Gwent, NP20 2JR Classification: Garage Services Status: Inactive Positional Accuracy: Automatically positioned to the address	A9NW (SE)	744	-	331727 186472
222	Contemporary Trade Directory Entries Name: Trailer Fabrications Location: Unit 8, Latches Wharf, Mill Parade, Newport, Gwent, NP20 2JR Classification: Manufacturers Status: Inactive Positional Accuracy: Automatically positioned to the address	A9NW (SE)	744	-	331727 186472
222	Contemporary Trade Directory Entries Name: Metafab Location: Unit 8, Latches Wharf, Mill Parade, Newport, Gwent, NP20 2JR Classification: Metal Products - Fabricated Status: Inactive Positional Accuracy: Automatically positioned to the address	A9NW (SE)	744	-	331727 186472
222	Contemporary Trade Directory Entries Name: Welsh Coast Customs Location: Unit 8, Latches Wharf, Mill Parade, Newport, Gwent, NP20 2JR Classification: Exhaust & Shock Absorber Centres Status: Inactive Positional Accuracy: Automatically positioned to the address	A9NW (SE)	744	-	331727 186472
222	Contemporary Trade Directory Entries Name: Metafab Location: Unit 8, Latches Wharf, Mill Parade, Newport, Gwent, NP20 2JR Classification: Wrought Ironwork Status: Inactive Positional Accuracy: Automatically positioned to the address	A9NW (SE)	744	-	331727 186472
222	Contemporary Trade Directory Entries Name: Kurside Motors Location: Unit 3, Latches Wharf, Mill Parade, Newport, Gwent, NP20 2JR Classification: Garage Services Status: Active Positional Accuracy: Automatically positioned to the address	A9NW (SE)	750	-	331721 186461
222	Contemporary Trade Directory Entries Name: B J Motors Location: Unit 1/A, Latches Wharf, Mill Parade, Newport, Gwent, NP20 2JR Classification: Car Body Repairs Status: Active Positional Accuracy: Automatically positioned to the address	A9NW (SE)	750	-	331721 186461
222	Contemporary Trade Directory Entries Name: Kurbside Motors Location: Unit 3, Latches Wharf, Mill Parade, Newport, Gwent, NP20 2JR Classification: Garage Services Status: Inactive Positional Accuracy: Automatically positioned to the address	A9NW (SE)	750	-	331721 186461
222	Contemporary Trade Directory Entries Name: Union Motors Location: Unit 2, Latches Wharf, Mill Parade, Newport, NP20 2JR Classification: Car Body Repairs Status: Inactive Positional Accuracy: Automatically positioned to the address	A9NW (SE)	755	-	331715 186451
222	Contemporary Trade Directory Entries Name: Union Motors Location: Unit 2, Latches Wharf, Mill Parade, Newport, NP20 2JR Classification: Car Body Repairs Status: Inactive Positional Accuracy: Automatically positioned to the address	A9NW (SE)	755	-	331715 186451
222	Contemporary Trade Directory Entries Name: Auto Best Location: Unit 6, Latches Wharf, Mill Parade, Newport, Gwent, NP20 2JR Classification: Garage Services Status: Inactive Positional Accuracy: Automatically positioned to the address	A9NW (SE)	763	-	331726 186449

Map ID	Details	Quadrant Reference (Compass Direction)	Estimated Distance From Site	Contact	NGR
222	Contemporary Trade Directory Entries Name: Ace Autostyle Location: Unit 6, Latches Wharf, Mill Parade, Newport, Gwent, NP20 2JR Classification: Car Customisation & Conversion Specialists Status: Inactive Positional Accuracy: Automatically positioned to the address	A9NW (SE)	763	-	331726 186449
222	Contemporary Trade Directory Entries Name: City Testing Centre Ltd Location: Unit 1, Latches Wharf, Mill Parade, Newport, NP20 2JR Classification: Mot Testing Centres Status: Active Positional Accuracy: Automatically positioned to the address	A9NW (SE)	764	-	331713 186438
222	Contemporary Trade Directory Entries Name: I D M Doors Ltd Location: Mill Parade, Newport, NP20 2JR Classification: Door Manufacturers - Domestic Status: Active Positional Accuracy: Automatically positioned to the address	A9NW (SE)	778	-	331711 186421
223	Contemporary Trade Directory Entries Name: Bikeworks Location: Unit 2A Usk Way Ind Est, Usk Way, Newport, Gwent, NP20 2HZ Classification: Motor Cycle Repairs Status: Inactive Positional Accuracy: Manually positioned within the geographical locality	A14SE (E)	736	-	332016 186922
223	Contemporary Trade Directory Entries Name: Roadferry Ltd Location: Usk Way Industrial Estate, Usk Way, Newport, Gwent, NP20 2HZ Classification: Road Haulage Services Status: Inactive Positional Accuracy: Automatically positioned to the address	A14SE (E)	746	-	332023 186906
223	Contemporary Trade Directory Entries Name: Roadferry Ltd Location: Usk Way Industrial Estate, Usk Way, Newport, Gwent, NP20 2HZ Classification: Road Haulage Services Status: Inactive Positional Accuracy: Automatically positioned to the address	A14SE (E)	746	-	332023 186906
223	Contemporary Trade Directory Entries Name: Neilson Forwarding Location: Usk Way Ind Est, Usk Way, Newport, Gwent, NP20 2HZ Classification: Freight Forwarders Status: Inactive Positional Accuracy: Manually positioned within the geographical locality	A14SE (E)	764	-	332046 186927
224	Contemporary Trade Directory Entries Name: Matts Motors Location: 26, Coomassie Street, Newport, Gwent, NP20 2JP Classification: Mot Testing Centres Status: Active Positional Accuracy: Automatically positioned to the address	A9SW (SE)	747	-	331604 186398
224	Contemporary Trade Directory Entries Name: Osaka Location: 26, Coomassie Street, Newport, NP20 2JP Classification: Garage Services Status: Inactive Positional Accuracy: Automatically positioned to the address	A9SW (SE)	757	-	331615 186392
224	Contemporary Trade Directory Entries Name: Danny'S Location: 26, Coomassie Street, Newport, Gwent, NP20 2JP Classification: Mot Testing Centres Status: Inactive Positional Accuracy: Manually positioned to the address or location	A9SW (SE)	758	-	331615 186391
224	Contemporary Trade Directory Entries Name: A R Adams & Son Ltd Location: Pill Bank Works, Coomassie Street, Newport, NP20 2US Classification: Boilers - Servicing, Replacements & Repairs Status: Inactive Positional Accuracy: Automatically positioned to the address	A9SW (SE)	774	-	331647 186389
225	Contemporary Trade Directory Entries Name: Black Clawson Ltd Location: Unit 2, Usk Side Business Park, Church Street, Newport, NP20 2TX Classification: Paper & Pulp Mills Status: Inactive Positional Accuracy: Automatically positioned to the address	A9NE (SE)	747	-	331951 186718

Map ID	Details	Quadrant Reference (Compass Direction)	Estimated Distance From Site	Contact	NGR
225	Contemporary Trade Directory Entries Name: Haysum Auto Reapirs Location: Unit B,10 Penmaen Wharf,Usk Way, Newport, Gwent, NP20 2BY Classification: Garage Services Status: Active Positional Accuracy: Manually positioned to the road within the address or location	A9NE (SE)	767	-	331953 186681
226	Contemporary Trade Directory Entries Name: Datakom Location: 140, Stow Hill, Newport, Gwent, NP20 4GA Classification: Petrol Filling Stations Status: Inactive Positional Accuracy: Automatically positioned to the address	A17SE (NW)	753	-	330641 187590
226	Contemporary Trade Directory Entries Name: B P Service Station Location: 140, Stow Hill, Newport, NP20 4GA Classification: Petrol Filling Stations Status: Active Positional Accuracy: Automatically positioned to the address	A17SE (NW)	753	-	330638 187588
226	Contemporary Trade Directory Entries Name: Three Elms Investments Ltd Location: Stow Hill, Newport, Gwent, NP20 4GA Classification: Petrol Filling Stations Status: Inactive Positional Accuracy: Automatically positioned to the address	A17SE (NW)	753	-	330641 187590
227	Contemporary Trade Directory Entries Name: Ges Ltd Location: Mendalgief Road, Newport, Gwent, NP20 2HF Classification: Engineering Machine Services Status: Inactive Positional Accuracy: Automatically positioned to the address	A8SW (S)	759	-	331256 186296
228	Contemporary Trade Directory Entries Name: Market Tyres Location: Usk Way, Newport, Gwent, NP20 2JY Classification: Tyre Dealers Status: Inactive Positional Accuracy: Automatically positioned to the address	A14SE (SE)	772	-	332002 186763
229	Contemporary Trade Directory Entries Name: Polymer Pumps Ltd Location: East Dock Rd, Newport, Gwent, NP20 2BT Classification: Engineers - General Status: Inactive Positional Accuracy: Manually positioned to the road within the address or location	A14NE (E)	776	-	332070 187154
230	Contemporary Trade Directory Entries Name: Con Forms Europe Location: Old Town Dock, Newport, Gwent, NP20 2BW Classification: Concrete Pumping Services Status: Inactive Positional Accuracy: Manually positioned within the geographical locality	A14SE (E)	789	-	332047 186832
231	Contemporary Trade Directory Entries Name: Brighthouse Location: 4, Llanarth Street, Newport, Gwent, NP20 1HS Classification: Electrical Goods Sales, Manufacturers & Wholesalers Status: Active Positional Accuracy: Automatically positioned to the address	A18NW (N)	792	-	331197 187925
232	Contemporary Trade Directory Entries Name: Terry Howell Location: Unit 17, Maesglas Retail Park, Newport, Gwent, NP20 2NS Classification: Builders' Merchants Status: Inactive Positional Accuracy: Automatically positioned to the address	A8SW (SW)	802	-	330929 186318
233	Contemporary Trade Directory Entries Name: D B Engineering Ltd Location: Mill Parade, Newport, Gwent, NP20 2JR Classification: Stainless Steel Manufacturers Status: Active Positional Accuracy: Automatically positioned to the address	A9SW (SE)	805	-	331699 186382
234	Contemporary Trade Directory Entries Name: Wash-Vac Location: 24 Kingsway, Newport, Gwent, NP20 1EX Classification: Washing Machines - Servicing & Repairs Status: Inactive Positional Accuracy: Manually positioned to the road within the address or location	A18NE (N)	813	-	331356 187945

Map ID	Details	Quadrant Reference (Compass Direction)	Estimated Distance From Site	Contact	NGR
235	Contemporary Trade Directory Entries Name: G W Elliott & Son Ships Chandler Location: 105, Alexandra Road, Newport, Gwent, NP20 2JG Classification: Chandlers Status: Inactive Positional Accuracy: Automatically positioned to the address	A8SE (S)	825	-	331534 186283
235	Contemporary Trade Directory Entries Name: G W Elliot & Son Location: 105, Alexandra Road, Newport, Gwent, NP20 2JG Classification: Chandlers Status: Inactive Positional Accuracy: Automatically positioned to the address	A8SE (S)	825	-	331534 186283
235	Contemporary Trade Directory Entries Name: G W Elliott & Son Location: 105, Alexandra Road, Newport, Gwent, NP20 2JG Classification: Marine Equipment & Supplies Status: Inactive Positional Accuracy: Automatically positioned to the address	A8SE (S)	825	-	331534 186283
235	Contemporary Trade Directory Entries Name: Rose & Co Location: 105, Alexandra Road, Newport, Gwent, NP20 2JG Classification: Marine Equipment & Supplies Status: Inactive Positional Accuracy: Automatically positioned to the address	A8SE (S)	825	-	331534 186283
235	Contemporary Trade Directory Entries Name: L & P Plastics Location: 108, Alexandra Road, Newport, NP20 2JG Classification: Packaging Materials Manufacturers & Suppliers Status: Active Positional Accuracy: Automatically positioned to the address	A8SE (S)	851	-	331520 186250
235	Contemporary Trade Directory Entries Name: Priority Location: 112, Alexandra Road, Newport, Gwent, NP20 2JG Classification: Hardware Status: Inactive Positional Accuracy: Automatically positioned to the address	A8SE (S)	865	-	331525 186238
236	Contemporary Trade Directory Entries Name: Deluxe Continental Ltd Location: Old Town Dock, Newport, Gwent, NP20 2BW Classification: Freight Forwarders Status: Inactive Positional Accuracy: Automatically positioned in the proximity of the address	A14SE (E)	858	-	332117 186825
236	Contemporary Trade Directory Entries Name: Waste Oil Collection Ltd Location: Old Town Dock, Newport, Gwent, NP20 2BW Classification: Oil Recycling & Disposal Services Status: Inactive Positional Accuracy: Automatically positioned to the address	A14SE (E)	858	-	332117 186825
236	Contemporary Trade Directory Entries Name: Stephens Fuel Oil Location: Old Town Dock, Newport, Gwent, NP20 2BW Classification: Oil Companies Status: Active Positional Accuracy: Automatically positioned to the address	A14SE (E)	858	-	332117 186825
236	Contemporary Trade Directory Entries Name: Henry Morris 1958 Ltd Location: Old Town Dock, Newport, Gwent, NP20 2BW Classification: Oil Fuel Distributors Status: Active Positional Accuracy: Automatically positioned to the address	A14SE (E)	858	-	332117 186825
236	Contemporary Trade Directory Entries Name: Daniel & Son (1920) Ltd Location: Old Town Dock, Newport, Gwent, NP20 2BW Classification: Oil Fuel Distributors Status: Inactive Positional Accuracy: Manually positioned within the geographical locality	A14SE (E)	864	-	332126 186836
236	Contemporary Trade Directory Entries Name: Valuol Ltd Location: Old Town Dock, Newport, Gwent, NP20 2BW Classification: Oil Fuel Distributors Status: Inactive Positional Accuracy: Manually positioned within the geographical locality	A14SE (E)	871	-	332132 186830

Map ID	Details	Quadrant Reference (Compass Direction)	Estimated Distance From Site	Contact	NGR
236	Contemporary Trade Directory Entries Name: Bridge Breakers Location: Gloucester Wharf, Old Town Dock, Newport, Gwent, NP20 2BW Classification: Car Breakers & Dismantlers Status: Inactive Positional Accuracy: Manually positioned within the geographical locality	A14SE (E)	871	-	332135 186842
237	Contemporary Trade Directory Entries Name: P W I D F Location: Unit 15, Usk Side Business Park, Usk Way, Newport, NP20 2BX Classification: Builders' Merchants Status: Active Positional Accuracy: Automatically positioned to the address	A14SE (E)	864	-	332101 186763
237	Contemporary Trade Directory Entries Name: First Stop Autos Location: Unit 13, Usk Side Business Park, Usk Way, Newport, NP20 2BX Classification: Car Dealers - Used Status: Inactive Positional Accuracy: Automatically positioned to the address	A14SE (E)	886	-	332128 186770
238	Contemporary Trade Directory Entries Name: Toyota World (Newport) Location: Unit 16, Maesglas Retail Pk, Newport, Gwent, NP20 2NS Classification: Car Dealers Status: Inactive Positional Accuracy: Manually positioned to the address or location	A7SE (SW)	874	-	330887 186257
238	Contemporary Trade Directory Entries Name: Ryburn Toyota Location: Toyota House, Maesglas Retail Park, Newport, Gwent, NP20 2NS Classification: Car Dealers Status: Inactive Positional Accuracy: Automatically positioned to the address	A7SE (SW)	874	-	330887 186257
239	Contemporary Trade Directory Entries Name: Roe Motor Repairs Location: 2a, Scard Street, Newport, NP20 1LB Classification: Garage Services Status: Active Positional Accuracy: Automatically positioned to the address	A18NW (N)	876	-	330928 187942
240	Contemporary Trade Directory Entries Name: Stow Park Church Printers Location: Brynhyfryd Road, Newport, Gwent, NP20 4FX Classification: Printers Status: Active Positional Accuracy: Automatically positioned to the address	A17SW (NW)	887	-	330494 187619
240	Contemporary Trade Directory Entries Name: Stow Park Church Printers Location: Brynhyfryd Road, Newport, Gwent, NP20 4FX Classification: Printers Status: Inactive Positional Accuracy: Automatically positioned to the address	A17SW (NW)	887	-	330494 187619
241	Contemporary Trade Directory Entries Name: Truck Force Ltd Location: Unit 3 West Work, Usk Way, Newport, Gwent, NP20 2DS Classification: Tyre Dealers Status: Active Positional Accuracy: Manually positioned within the geographical locality	A8SE (S)	887	-	331331 186172
242	Contemporary Trade Directory Entries Name: Newport Roof Truss Co Ltd Location: Unit 1-2, The Timberyard, Usk Way, Newport, Gwent, NP20 2DS Classification: Manufacturers Status: Inactive Positional Accuracy: Automatically positioned to the address	A8SW (S)	911	-	331224 186145
242	Contemporary Trade Directory Entries Name: Newport Truck Services Ltd Location: Unit 3, The Timberyard, Usk Way, Newport, Gwent, NP20 2DS Classification: Commercial Vehicle Servicing, Repairs, Parts & Accessories Status: Active Positional Accuracy: Automatically positioned to the address	A8SE (S)	916	-	331270 186139
242	Contemporary Trade Directory Entries Name: J & A Phillips Location: Unit 3, The Timberyard, Usk Way, Newport, NP20 2DS Classification: Builders' Merchants Status: Active Positional Accuracy: Automatically positioned to the address	A8SE (S)	925	-	331314 186133

Map ID	Details	Quadrant Reference (Compass Direction)	Estimated Distance From Site	Contact	NGR
243	<p>Contemporary Trade Directory Entries</p> <p>Name: Axworchys Ltd Location: 74, York Place, Newport, Gwent, NP20 4GD Classification: Office Furniture & Equipment Status: Inactive Positional Accuracy: Automatically positioned to the address</p>	A17SW (NW)	914	-	330572 187754
244	<p>Contemporary Trade Directory Entries</p> <p>Name: The Candle Company Location: 11 Friars Walk Shopping Centre, John Frost Square, Newport, NP20 1DR Classification: Candle Manufacturers & Suppliers Status: Active Positional Accuracy: Automatically positioned to the address</p>	A18NW (N)	924	-	331202 188058
244	<p>Contemporary Trade Directory Entries</p> <p>Name: The Wood Store Location: 25, Upper Dock Street, Newport, Gwent, NP20 1DL Classification: Wood Products, Except Furniture - Manufacturers Status: Inactive Positional Accuracy: Automatically positioned to the address</p>	A18NW (N)	971	-	331192 188104
244	<p>Contemporary Trade Directory Entries</p> <p>Name: Kingfisher Travel Location: 25, Upper Dock Street, Newport, Gwent, NP20 1DL Classification: Bus & Coach Operators & Stations Status: Inactive Positional Accuracy: Automatically positioned to the address</p>	A18NW (N)	971	-	331192 188104
245	<p>Contemporary Trade Directory Entries</p> <p>Name: Wastesavers Recycling Ltd Location: Usk Way, Newport, Gwent, NP20 2DS Classification: Recycling Centres Status: Inactive Positional Accuracy: Manually positioned to the road within the address or location</p>	A8SE (S)	931	-	331390 186136
246	<p>Contemporary Trade Directory Entries</p> <p>Name: Origin Fertilizers Location: Alexandra Dock, Newport, NP20 2NP Classification: Fertilisers Status: Active Positional Accuracy: Automatically positioned to the address</p>	A8SE (S)	943	-	331541 186160
246	<p>Contemporary Trade Directory Entries</p> <p>Name: Swiss Precision Components Location: Alexandra Dock, Newport, Gwent, NP20 2NP Classification: Precision Engineers Status: Inactive Positional Accuracy: Manually positioned within the geographical locality</p>	A8SE (S)	953	-	331522 186143
247	<p>Contemporary Trade Directory Entries</p> <p>Name: Lifestyles Location: 10, High Street, Newport, Gwent, NP20 1FQ Classification: Cleaning Services - Domestic Status: Inactive Positional Accuracy: Automatically positioned to the address</p>	A18NW (N)	947	-	331130 188073
247	<p>Contemporary Trade Directory Entries</p> <p>Name: Scrap Yard In Newport Htt Location: Chartist Tower, Upper Dock Street, Newport, NP20 1DW Classification: Car Breakers & Dismantlers Status: Inactive Positional Accuracy: Automatically positioned to the address</p>	A18NW (N)	948	-	331140 188075
248	<p>Contemporary Trade Directory Entries</p> <p>Name: Leading Edge Joinery Location: Unit 1, Bankside Enterprise Park, Coverack Rd, Newport, Gwent, NP19 0DS Classification: Joinery Manufacturers Status: Inactive Positional Accuracy: Manually positioned to the address or location</p>	A19NE (NE)	948	-	331945 187804
249	<p>Contemporary Trade Directory Entries</p> <p>Name: T G Howell & Sons Ltd Location: Maesglas Retail Park, Newport, Gwent, NP20 2NS Classification: Gas Suppliers - Bottled Status: Inactive Positional Accuracy: Automatically positioned to the address</p>	A7SE (SW)	969	-	330734 186231
250	<p>Contemporary Trade Directory Entries</p> <p>Name: Harry S Jenkins Ltd Location: Coverack Road, Newport, Gwent, NP19 0DS Classification: Builders' Merchants Status: Inactive Positional Accuracy: Automatically positioned to the address</p>	A19SE (NE)	973	-	332019 187760

Map ID	Details	Quadrant Reference (Compass Direction)	Estimated Distance From Site	Contact	NGR
251	Contemporary Trade Directory Entries Name: Discount Tyres Ltd Location: Old Town Dock, Newport, Gwent, NP20 2BW Classification: Brake & Clutch Service Centres Status: Inactive Positional Accuracy: Automatically positioned to the address	A9NE (SE)	978	-	332195 186693
251	Contemporary Trade Directory Entries Name: Auto Fix Location: Old Town Dock, Newport, Gwent, NP20 2BW Classification: Garage Services Status: Active Positional Accuracy: Automatically positioned to the address	A9NE (SE)	992	-	332213 186697
252	Contemporary Trade Directory Entries Name: S W Freight Logistics Location: Unit 2 Maesglas Retail Park, Port Road, Newport, Gwent, NP20 2NS Classification: Freight Forwarders Status: Active Positional Accuracy: Manually positioned within the geographical locality	A7SE (SW)	981	-	330650 186274
253	Contemporary Trade Directory Entries Name: Calor Gas Ltd Location: Maesglas Retail Park, Newport, Gwent, NP20 2XF Classification: Gas Suppliers Status: Inactive Positional Accuracy: Automatically positioned to the address	A7SW (SW)	990	-	330543 186355
253	Contemporary Trade Directory Entries Name: Newport Calor Gas Centre Location: Maesglas Retail Park, Newport, Gwent, NP20 2XF Classification: Gas Appliances - Sales & Service Status: Inactive Positional Accuracy: Automatically positioned to the address	A7SW (SW)	990	-	330543 186355
253	Contemporary Trade Directory Entries Name: Gas On Location: Unit 7a, Maesglas Retail Park, Newport, Gwent, NP20 2XF Classification: Gas Suppliers Status: Active Positional Accuracy: Automatically positioned to the address	A7SW (SW)	990	-	330543 186355
253	Contemporary Trade Directory Entries Name: Gas On Location: Maesglas Retail Park, Newport, Gwent, NP20 2XF Classification: Gas Suppliers Status: Inactive Positional Accuracy: Automatically positioned to the address	A7SW (SW)	990	-	330543 186355
253	Contemporary Trade Directory Entries Name: Gas On Location: Maesglas Retail Park, Newport, Gwent, NP20 2XF Classification: Gas Suppliers Status: Inactive Positional Accuracy: Automatically positioned to the address	A7SW (SW)	990	-	330543 186355
254	Contemporary Trade Directory Entries Name: Newpack Location: Westgate Works, East Dock Rd, Newport, Gwent, NP20 2BT Classification: Pallets, Crates & Packing Cases Status: Inactive Positional Accuracy: Manually positioned to the address or location	A15SW (E)	991	-	332283 186974
255	Contemporary Trade Directory Entries Name: Age Concern Location: 12, Baneswell Road, Newport, Gwent, NP20 4BP Classification: Hospitals Status: Inactive Positional Accuracy: Automatically positioned to the address	A17NE (NW)	996	-	330852 188040
256	Fuel Station Entries Name: Belle Vue Service Station Location: 71, Cardiff Road, Newport, Gwent, NP20 2EN Brand: Texaco Premises Type: Not Applicable Status: Obsolete Positional Accuracy: Automatically positioned to the address	A12SE (W)	412	-	330808 187056

Map ID	Details	Quadrant Reference (Compass Direction)	Estimated Distance From Site	Contact	NGR
257	Fuel Station Entries Name: Asda Pillgwenlly Automat Location: East Market Street , , Newport, Newport, NP20 2BH Brand: Asda Premises Type: Hypermarket Status: Open Positional Accuracy: Manually positioned to the address or location	A14NW (NE)	469	-	331642 187425
258	Fuel Station Entries Name: Stow Hill Filling Station Location: Stow Hill , , Newport, Newport, NP20 4GA Brand: BP Premises Type: Petrol Station Status: Open Positional Accuracy: Automatically positioned to the address	A17SE (NW)	753	-	330641 187590
259	Points of Interest - Commercial Services Name: Minerals 4 Life Location: 5 Francis Drive, Newport, NP20 2RU Category: Transport, Storage and Delivery Class Code: Distribution and Haulage Positional Accuracy: Positioned to address or location	A13NE (E)	147	9	331442 187102
260	Points of Interest - Commercial Services Name: Body Motive Location: 13 Mountjoy Street, Newport, NP20 2FA Category: Repair and Servicing Class Code: Vehicle Repair, Testing and Servicing Positional Accuracy: Positioned to address or location	A13NE (NE)	219	9	331390 187321
260	Points of Interest - Commercial Services Name: Body Motive Location: 13 Mountjoy Street, Newport, NP20 2FA Category: Repair and Servicing Class Code: Vehicle Repair, Testing and Servicing Positional Accuracy: Positioned to address or location	A13NE (NE)	219	9	331390 187321
260	Points of Interest - Commercial Services Name: Mountjoy Garage Location: 9 Mountjoy Road, Newport, NP20 2FB Category: Repair and Servicing Class Code: Vehicle Repair, Testing and Servicing Positional Accuracy: Positioned to address or location	A13NE (N)	225	9	331352 187347
260	Points of Interest - Commercial Services Name: Mountjoy Garage Location: 9 Mountjoy Road, Newport, NP20 2FB Category: Repair and Servicing Class Code: Vehicle Repair, Testing and Servicing Positional Accuracy: Positioned to address or location	A13NE (N)	225	9	331352 187347
261	Points of Interest - Commercial Services Name: The Community Furnisher Group Location: 52-53 Commercial Road, Newport, NP20 2PE Category: Recycling Services Class Code: Recycling, Reclamation and Disposal Positional Accuracy: Positioned to address or location	A13NE (E)	234	9	331513 187170
262	Points of Interest - Commercial Services Name: A & K Autokare Location: 1 Capel Crescent, Newport, NP20 2QF Category: Repair and Servicing Class Code: Vehicle Repair, Testing and Servicing Positional Accuracy: Positioned to address or location	A13SE (E)	236	9	331522 187006
262	Points of Interest - Commercial Services Name: Accident Repair Centre Location: 1 Capel Crescent, Newport, NP20 2QF Category: Repair and Servicing Class Code: Vehicle Repair, Testing and Servicing Positional Accuracy: Positioned to address or location	A13SE (E)	237	9	331523 187007
262	Points of Interest - Commercial Services Name: Accident Repair Centre Ltd Location: 1 Capel Crescent, Newport, NP20 2QF Category: Repair and Servicing Class Code: Vehicle Repair, Testing and Servicing Positional Accuracy: Positioned to address or location	A13SE (E)	237	9	331523 187007

Map ID	Details	Quadrant Reference (Compass Direction)	Estimated Distance From Site	Contact	NGR
262	Points of Interest - Commercial Services Name: Manic Mechanics Newport Ltd Location: 3 Frederick Mews, Frederick Street, Newport, NP20 2DT Category: Repair and Servicing Class Code: Vehicle Repair, Testing and Servicing Positional Accuracy: Positioned to address or location	A13SE (E)	289	9	331578 187011
263	Points of Interest - Commercial Services Name: Queen Street Garage Location: Queen Street, Newport, NP20 2EB Category: Repair and Servicing Class Code: Vehicle Repair, Testing and Servicing Positional Accuracy: Positioned to address or location	A18SW (N)	329	9	331216 187461
263	Points of Interest - Commercial Services Name: King Lane Garage Location: 1a Kings Lane, Newport, NP20 2FE Category: Repair and Servicing Class Code: Vehicle Repair, Testing and Servicing Positional Accuracy: Positioned to address or location	A18SE (N)	357	9	331273 187493
263	Points of Interest - Commercial Services Name: Ken Lewis Location: 1 Kings Lane, Newport, NP20 2FE Category: Repair and Servicing Class Code: Vehicle Repair, Testing and Servicing Positional Accuracy: Positioned to address or location	A18SE (N)	361	9	331263 187498
263	Points of Interest - Commercial Services Name: Ken Lewis Location: 1 Kings Lane, Newport, NP20 2FE Category: Repair and Servicing Class Code: Vehicle Repair, Testing and Servicing Positional Accuracy: Positioned to address or location	A18SE (N)	362	9	331263 187498
263	Points of Interest - Commercial Services Name: King Lane Garage Location: 1 Kings Lane, Newport, NP20 2FE Category: Repair and Servicing Class Code: Vehicle Repair, Testing and Servicing Positional Accuracy: Positioned to address or location	A18SE (N)	362	9	331263 187498
264	Points of Interest - Commercial Services Name: Envirosavers Ltd Location: Unit 22, Enterprise Way, Newport, NP20 2AQ Category: Recycling Services Class Code: Recycling, Reclamation and Disposal Positional Accuracy: Positioned to address or location	A14SW (E)	333	9	331630 187059
264	Points of Interest - Commercial Services Name: Envirosavers Ltd Location: Unit 22, Enterprise Way, Newport, NP20 2AQ Category: Recycling Services Class Code: Recycling, Reclamation and Disposal Positional Accuracy: Positioned to address or location	A14SW (E)	334	9	331631 187060
264	Points of Interest - Commercial Services Name: City Pest Control Location: Office 3, Enterprise Way, Newport, NP20 2AQ Category: Contract Services Class Code: Pest and Vermin Control Positional Accuracy: Positioned to address or location	A14NW (E)	338	9	331635 187101
265	Points of Interest - Commercial Services Name: S T G Autolec Location: Unit 8/9 Evtol Trading Estate, Frederick Street, Newport, NP20 2DR Category: Repair and Servicing Class Code: Vehicle Repair, Testing and Servicing Positional Accuracy: Positioned to address or location	A14SW (E)	395	9	331687 187014
265	Points of Interest - Commercial Services Name: S T G Autolec Location: Unit 8/9 Evtol Trading Estate, Frederick Street, Newport, NP20 2DR Category: Repair and Servicing Class Code: Vehicle Repair, Testing and Servicing Positional Accuracy: Positioned to address or location	A14SW (E)	400	9	331689 187002
265	Points of Interest - Commercial Services Name: Broad Street Garage Location: 3 Broad Street, Newport, NP20 2DQ Category: Repair and Servicing Class Code: Vehicle Repair, Testing and Servicing Positional Accuracy: Positioned to address or location	A14SW (E)	465	9	331758 187012

Map ID	Details	Quadrant Reference (Compass Direction)	Estimated Distance From Site	Contact	NGR
265	Points of Interest - Commercial Services Name: Broad Street Garage Location: 1a Broad Street, Newport, NP20 2DQ Category: Repair and Servicing Class Code: Vehicle Repair, Testing and Servicing Positional Accuracy: Positioned to address or location	A14SW (E)	472	9	331761 186993
265	Points of Interest - Commercial Services Name: Commercial Motors Location: Frederick Street, Newport, NP20 2DR Category: Repair and Servicing Class Code: Vehicle Repair, Testing and Servicing Positional Accuracy: Positioned to address or location	A14SW (E)	479	9	331773 187016
265	Points of Interest - Commercial Services Name: Commercial Motors Wales Ltd Location: Frederick Street, Newport, NP20 2DR Category: Repair and Servicing Class Code: Vehicle Repair, Testing and Servicing Positional Accuracy: Positioned to address or location	A14SW (E)	479	9	331773 187016
266	Points of Interest - Commercial Services Name: Nationwide Autocentre Location: 32 Ebenezer Terrace, Newport, NP20 1ET Category: Repair and Servicing Class Code: Vehicle Repair, Testing and Servicing Positional Accuracy: Positioned to address or location	A18SE (N)	430	9	331374 187555
266	Points of Interest - Commercial Services Name: Nationwide Autocentre Location: 32 Ebenezer Terrace, Newport, NP20 1ET Category: Repair and Servicing Class Code: Vehicle Repair, Testing and Servicing Positional Accuracy: Positioned to address or location	A18SE (N)	430	9	331374 187555
266	Points of Interest - Commercial Services Name: Halfords Autocentre Location: 32 Ebenezer Terrace, Newport, NP20 1ET Category: Repair and Servicing Class Code: Vehicle Repair, Testing and Servicing Positional Accuracy: Positioned to address or location	A18SE (N)	430	9	331374 187554
266	Points of Interest - Commercial Services Name: Nationwide Auto Centre Newport Location: 32 Ebenezer Terrace, Newport, NP20 1ET Category: Repair and Servicing Class Code: Vehicle Repair, Testing and Servicing Positional Accuracy: Positioned to address or location	A18SE (N)	430	9	331374 187555
267	Points of Interest - Commercial Services Name: Archway Vehicle Repairs Location: 1 Mill Parade, Newport, NP20 2JQ Category: Repair and Servicing Class Code: Vehicle Repair, Testing and Servicing Positional Accuracy: Positioned to address or location	A9NW (SE)	516	9	331648 186701
267	Points of Interest - Commercial Services Name: Cdm Auto Repairs Ltd Location: 1 Mill Parade, Newport, NP20 2JQ Category: Repair and Servicing Class Code: Vehicle Repair, Testing and Servicing Positional Accuracy: Positioned to address or location	A9NW (SE)	516	9	331648 186701
268	Points of Interest - Commercial Services Name: C B L Parts Location: 17 St. Stephens Road, Newport, NP20 2JJ Category: Recycling Services Class Code: Scrap Metal Merchants Positional Accuracy: Positioned to address or location	A9NW (SE)	561	9	331616 186617
268	Points of Interest - Commercial Services Name: Ninja Tune Factory Location: 4 St. Stephens Road, Newport, NP20 2JJ Category: Repair and Servicing Class Code: Vehicle Repair, Testing and Servicing Positional Accuracy: Positioned to address or location	A8NE (SE)	578	9	331573 186571
268	Points of Interest - Commercial Services Name: Ninja Tune Factory Location: 4 St. Stephens Road, Newport, NP20 2JJ Category: Repair and Servicing Class Code: Vehicle Repair, Testing and Servicing Positional Accuracy: Positioned to address or location	A8NE (SE)	578	9	331573 186571

Map ID	Details	Quadrant Reference (Compass Direction)	Estimated Distance From Site	Contact	NGR
268	Points of Interest - Commercial Services Name: Laidlaw 2010 Location: 14 Carlisle Street, Newport, NP20 2JD Category: Transport, Storage and Delivery Class Code: Distribution and Haulage Positional Accuracy: Positioned to address or location	A8NE (SE)	620	9	331580 186528
268	Points of Interest - Commercial Services Name: City Testing Centre Location: The Old Brewery, St. Stephens Road, Newport, NP20 2JJ Category: Repair and Servicing Class Code: Vehicle Repair, Testing and Servicing Positional Accuracy: Positioned to address or location	A9NW (SE)	620	9	331653 186572
268	Points of Interest - Commercial Services Name: Jay Motorz Location: 21 Mill Parade, Newport, NP20 2JQ Category: Repair and Servicing Class Code: Vehicle Repair, Testing and Servicing Positional Accuracy: Positioned to address or location	A9NW (SE)	647	9	331696 186570
268	Points of Interest - Commercial Services Name: Newport Trailer Centre Location: 22 Mill Parade, Newport, NP20 2JQ Category: Repair and Servicing Class Code: Vehicle Repair, Testing and Servicing Positional Accuracy: Positioned to address or location	A9NW (SE)	660	9	331702 186558
268	Points of Interest - Commercial Services Name: MEP International Location: Isca Works, Mill Parade, Newport, NP20 2JQ Category: Transport, Storage and Delivery Class Code: Distribution and Haulage Positional Accuracy: Positioned to address or location	A9NW (SE)	680	9	331631 186487
268	Points of Interest - Commercial Services Name: Diesel Injection Systems Location: Isca Works, Mill Parade, Newport, NP20 2JQ Category: Repair and Servicing Class Code: Vehicle Repair, Testing and Servicing Positional Accuracy: Positioned to address or location	A9NW (SE)	680	9	331632 186488
269	Points of Interest - Commercial Services Name: Premiership Ltd Location: Old Custom House 74, Lower Dock Street, Newport, NP20 1EH Category: Transport, Storage and Delivery Class Code: Distribution and Haulage Positional Accuracy: Positioned to address or location	A18SE (NE)	563	9	331538 187633
269	Points of Interest - Commercial Services Name: Premiership Ltd Location: Old Custom House 74, Lower Dock Street, Newport, NP20 1EH Category: Transport, Storage and Delivery Class Code: Distribution and Haulage Positional Accuracy: Positioned to address or location	A18SE (NE)	564	9	331538 187634
269	Points of Interest - Commercial Services Name: Premiership Ltd Location: Old Custom House 74, Lower Dock Street, Newport, NP20 1EH Category: Transport, Storage and Delivery Class Code: Distribution and Haulage Positional Accuracy: Positioned to address or location	A18SE (NE)	564	9	331538 187634
269	Points of Interest - Commercial Services Name: Unit 4 Vehicle Repairs Location: Granville Street, Newport, NP20 2AE Category: Repair and Servicing Class Code: Vehicle Repair, Testing and Servicing Positional Accuracy: Positioned to address or location	A18SE (NE)	567	9	331558 187626
269	Points of Interest - Commercial Services Name: Puddifer Auto Services Location: 6 Granville Street, Newport, NP20 2AE Category: Repair and Servicing Class Code: Vehicle Repair, Testing and Servicing Positional Accuracy: Positioned to address or location	A18SE (NE)	598	9	331558 187662
269	Points of Interest - Commercial Services Name: Puddifer Auto Services Location: Granville Square, Newport, NP20 2AB Category: Repair and Servicing Class Code: Vehicle Repair, Testing and Servicing Positional Accuracy: Positioned to address or location	A19SW (NE)	631	9	331617 187665

Map ID	Details	Quadrant Reference (Compass Direction)	Estimated Distance From Site	Contact	NGR
269	Points of Interest - Commercial Services Name: Nationwide Autocentre Location: Granville Square, Newport, NP20 2AB Category: Repair and Servicing Class Code: Vehicle Repair, Testing and Servicing Positional Accuracy: Positioned to address or location	A19SW (NE)	631	9	331617 187665
270	Points of Interest - Commercial Services Name: Mono Metals Ltd Location: The Yard, Church Street, Newport, NP20 2BY Category: Recycling Services Class Code: Scrap Metal Merchants Positional Accuracy: Positioned to address or location	A9NW (SE)	595	9	331763 186709
270	Points of Interest - Commercial Services Name: Scrap Yard Location: Not Supplied Category: Recycling Services Class Code: Scrap Metal Merchants Positional Accuracy: Positioned to an adjacent address or location	A9NW (SE)	620	9	331781 186692
271	Points of Interest - Commercial Services Name: Park Garage Location: Ivor Street, Newport, NP20 4EP Category: Repair and Servicing Class Code: Vehicle Repair, Testing and Servicing Positional Accuracy: Positioned to address or location	A18SW (N)	601	9	331165 187729
271	Points of Interest - Commercial Services Name: Park Garage Location: Ivor Street, Newport, NP20 4EP Category: Repair and Servicing Class Code: Vehicle Repair, Testing and Servicing Positional Accuracy: Positioned to address or location	A18SW (N)	601	9	331164 187728
272	Points of Interest - Commercial Services Name: Burrow Heath Ltd Location: 108 Stow Hill, Newport, NP20 4DW Category: Transport, Storage and Delivery Class Code: Distribution and Haulage Positional Accuracy: Positioned to address or location	A18SW (NW)	610	9	330965 187666
272	Points of Interest - Commercial Services Name: Burrowheath Ltd Location: 108 Stow Hill, Newport, NP20 4DW Category: Transport, Storage and Delivery Class Code: Distribution and Haulage Positional Accuracy: Positioned to address or location	A18SW (NW)	610	9	330965 187666
273	Points of Interest - Commercial Services Name: Halfords Autocentre Location: 10 Granville Square, George Street Bridge, Newport, NP20 2AB Category: Repair and Servicing Class Code: Vehicle Repair, Testing and Servicing Positional Accuracy: Positioned to address or location	A19SW (NE)	615	9	331637 187632
273	Points of Interest - Commercial Services Name: Nationwide Autocentre Location: Granville Square, Newport, NP20 2AB Category: Repair and Servicing Class Code: Vehicle Repair, Testing and Servicing Positional Accuracy: Positioned to address or location	A19SW (NE)	616	9	331637 187632
273	Points of Interest - Commercial Services Name: N G Davies Motors Location: 12 Granville Lane, Newport, NP20 2AL Category: Repair and Servicing Class Code: Vehicle Repair, Testing and Servicing Positional Accuracy: Positioned to address or location	A19SW (NE)	649	9	331673 187647
273	Points of Interest - Commercial Services Name: Gwent Motorhomes Location: 11 Granville Lane, Newport, NP20 2AL Category: Repair and Servicing Class Code: Vehicle Repair, Testing and Servicing Positional Accuracy: Positioned to address or location	A19SW (NE)	649	9	331668 187652
273	Points of Interest - Commercial Services Name: Embassy Garage Location: 10 Granville Lane, Newport, NP20 2AL Category: Repair and Servicing Class Code: Vehicle Repair, Testing and Servicing Positional Accuracy: Positioned to address or location	A19SW (NE)	650	9	331665 187655

Map ID	Details	Quadrant Reference (Compass Direction)	Estimated Distance From Site	Contact	NGR
273	Points of Interest - Commercial Services Name: Embassy Garage Location: 10 Granville Lane, Newport, NP20 2AL Category: Repair and Servicing Class Code: Vehicle Repair, Testing and Servicing Positional Accuracy: Positioned to address or location	A19SW (NE)	650	9	331664 187655
273	Points of Interest - Commercial Services Name: Star Handwash Location: 7 Granville Lane, Newport, NP20 2AL Category: Personal, Consumer and other Services Class Code: Vehicle Cleaning Services Positional Accuracy: Positioned to address or location	A19SW (NE)	656	9	331653 187671
273	Points of Interest - Commercial Services Name: Hand Star Wash Location: 7 Granville Lane, Newport, NP20 2AL Category: Personal, Consumer and other Services Class Code: Vehicle Cleaning Services Positional Accuracy: Positioned to address or location	A19SW (NE)	656	9	331653 187671
273	Points of Interest - Commercial Services Name: M.C.S Location: 5-6 Granville Lane, Newport, NP20 2AL Category: Personal, Consumer and other Services Class Code: Vehicle Cleaning Services Positional Accuracy: Positioned to address or location	A19SW (NE)	658	9	331643 187680
274	Points of Interest - Commercial Services Name: Auto Refinishing Location: Portland Street, Newport, NP20 2DP Category: Repair and Servicing Class Code: Vehicle Repair, Testing and Servicing Positional Accuracy: Positioned to address or location	A14SE (E)	651	9	331932 186938
274	Points of Interest - Commercial Services Name: Auto Refinishing Location: Portland Street, Newport, NP20 2DP Category: Repair and Servicing Class Code: Vehicle Repair, Testing and Servicing Positional Accuracy: Positioned to address or location	A14SE (E)	651	9	331932 186938
275	Points of Interest - Commercial Services Name: Auto Refinishing Location: Usk Way Industrial Estate, Usk Way, Newport, NP20 2HZ Category: Repair and Servicing Class Code: Vehicle Repair, Testing and Servicing Positional Accuracy: Positioned to address or location	A14SE (E)	674	9	331969 187028
276	Points of Interest - Commercial Services Name: Scrap Yard Location: Not Supplied Category: Recycling Services Class Code: Scrap Metal Merchants Positional Accuracy: Positioned to an adjacent address or location	A19SW (NE)	689	9	331800 187580
277	Points of Interest - Commercial Services Name: Tankspeed Logistics Ltd Location: Unit 1 Usk Side Business Park, Church Street, Newport, NP20 2TX Category: Transport, Storage and Delivery Class Code: Distribution and Haulage Positional Accuracy: Positioned to address or location	A9NW (SE)	697	9	331896 186723
278	Points of Interest - Commercial Services Name: Nick Godsall Car Services Location: Cross Lane, Newport, NP20 1ES Category: Repair and Servicing Class Code: Vehicle Repair, Testing and Servicing Positional Accuracy: Positioned to address or location	A18NE (N)	701	9	331489 187803
278	Points of Interest - Commercial Services Name: Centre Car Services Location: Cross Lane, Newport, NP20 1ES Category: Repair and Servicing Class Code: Vehicle Repair, Testing and Servicing Positional Accuracy: Positioned to address or location	A18NE (N)	701	9	331490 187803
279	Points of Interest - Commercial Services Name: Trew & Reece Motors Location: 26 Coomassie Street, Newport, NP20 2JP Category: Repair and Servicing Class Code: Vehicle Repair, Testing and Servicing Positional Accuracy: Positioned to address or location	A8SE (SE)	710	9	331555 186416

Map ID	Details	Quadrant Reference (Compass Direction)	Estimated Distance From Site	Contact	NGR
279	Points of Interest - Commercial Services Name: Grahams Motors Location: Coomassie Street, Newport, NP20 2JP Category: Repair and Servicing Class Code: Vehicle Repair, Testing and Servicing Positional Accuracy: Positioned to address or location	A8SE (SE)	710	9	331555 186416
279	Points of Interest - Commercial Services Name: Matts Motors Location: 26 Coomassie Street, Newport, NP20 2JP Category: Repair and Servicing Class Code: Vehicle Repair, Testing and Servicing Positional Accuracy: Positioned to address or location	A8SE (SE)	711	9	331554 186415
279	Points of Interest - Commercial Services Name: Dale Motors Location: 26 Coomassie Street, Newport, NP20 2JP Category: Repair and Servicing Class Code: Vehicle Repair, Testing and Servicing Positional Accuracy: Positioned to address or location	A8SE (SE)	711	9	331555 186416
279	Points of Interest - Commercial Services Name: Gt Toms MOT Station Location: 26 Coomassie Street, Newport, NP20 2JP Category: Repair and Servicing Class Code: Vehicle Repair, Testing and Servicing Positional Accuracy: Positioned to address or location	A8SE (SE)	711	9	331555 186416
279	Points of Interest - Commercial Services Name: Grahams Motors Location: Coomassie Street, Newport, NP20 2JP Category: Repair and Servicing Class Code: Vehicle Repair, Testing and Servicing Positional Accuracy: Positioned to address or location	A8SE (SE)	711	9	331554 186415
279	Points of Interest - Commercial Services Name: Dannys Auto Centre Location: 26 Coomassie Street, Newport, NP20 2JP Category: Repair and Servicing Class Code: Vehicle Repair, Testing and Servicing Positional Accuracy: Positioned to address or location	A9SW (SE)	747	9	331604 186398
279	Points of Interest - Commercial Services Name: Osaka Location: 26 Coomassie Street, Newport, NP20 2JP Category: Repair and Servicing Class Code: Vehicle Repair, Testing and Servicing Positional Accuracy: Positioned to address or location	A9SW (SE)	757	9	331615 186392
279	Points of Interest - Commercial Services Name: Dale Motors Location: 26 Coomassie Street, Newport, NP20 2JP Category: Repair and Servicing Class Code: Vehicle Repair, Testing and Servicing Positional Accuracy: Positioned to address or location	A9SW (SE)	759	9	331615 186390
280	Points of Interest - Commercial Services Name: Laurence Bailey Body Repairs Location: Unit 1 Mill Parade, Newport, NP20 2JR Category: Repair and Servicing Class Code: Vehicle Repair, Testing and Servicing Positional Accuracy: Positioned to address or location	A9NW (SE)	712	9	331723 186509
280	Points of Interest - Commercial Services Name: L B Recovery Services Location: Unit 1 Latches Wharf, Mill Parade, Newport, NP20 2JR Category: Repair and Servicing Class Code: Vehicle Repair, Testing and Servicing Positional Accuracy: Positioned to address or location	A9NW (SE)	712	9	331723 186509
280	Points of Interest - Commercial Services Name: City Testing Centre Ltd Location: Unit 1 Latches Wharf, Mill Parade, Newport, NP20 2JR Category: Repair and Servicing Class Code: Vehicle Repair, Testing and Servicing Positional Accuracy: Positioned to address or location	A9NW (SE)	712	9	331722 186508
280	Points of Interest - Commercial Services Name: Archway Vehicle Repairs Location: Tannershire Yard, Mill Parade, Newport, NP20 2JR Category: Repair and Servicing Class Code: Vehicle Repair, Testing and Servicing Positional Accuracy: Positioned to address or location	A9NW (SE)	721	9	331735 186507

Map ID	Details	Quadrant Reference (Compass Direction)	Estimated Distance From Site	Contact	NGR
280	Points of Interest - Commercial Services Name: Welsh Coast Customs Location: Unit 2 Latches Wharf, Mill Parade, Newport, NP20 2JR Category: Repair and Servicing Class Code: Vehicle Repair, Testing and Servicing Positional Accuracy: Positioned to address or location	A9NW (SE)	735	9	331727 186483
280	Points of Interest - Commercial Services Name: Orchard Motors Location: Latches Wharf, Mill Parade, Newport, NP20 2JR Category: Repair and Servicing Class Code: Vehicle Repair, Testing and Servicing Positional Accuracy: Positioned to address or location	A9NW (SE)	744	9	331727 186472
280	Points of Interest - Commercial Services Name: Welsh Coast Customs Location: Unit 8 Latches Wharf, Mill Parade, Newport, NP20 2JR Category: Repair and Servicing Class Code: Vehicle Repair, Testing and Servicing Positional Accuracy: Positioned to address or location	A9NW (SE)	744	9	331727 186472
280	Points of Interest - Commercial Services Name: Gwent Fleet Motors Location: Latches Wharf, Mill Parade, Newport, NP20 2JR Category: Repair and Servicing Class Code: Vehicle Repair, Testing and Servicing Positional Accuracy: Positioned to address or location	A9NW (SE)	744	9	331727 186472
280	Points of Interest - Commercial Services Name: Metafab Location: Unit 8 Latches Wharf, Mill Parade, Newport, NP20 2JR Category: Construction Services Class Code: Metalworkers Including Blacksmiths Positional Accuracy: Positioned to address or location	A9NW (SE)	744	9	331727 186472
280	Points of Interest - Commercial Services Name: Gwent Fleet Motors Location: Latches Wharf, Mill Parade, Newport, NP20 2JR Category: Repair and Servicing Class Code: Vehicle Repair, Testing and Servicing Positional Accuracy: Positioned to address or location	A9NW (SE)	744	9	331727 186472
280	Points of Interest - Commercial Services Name: Orchard Motors Location: Unit 5 Latches Wharf, Mill Parade, Newport, NP20 2JR Category: Repair and Servicing Class Code: Vehicle Repair, Testing and Servicing Positional Accuracy: Positioned to address or location	A9NW (SE)	744	9	331726 186471
280	Points of Interest - Commercial Services Name: Kurside Motors Location: Unit 3 Latches Wharf, Mill Parade, Newport, NP20 2JR Category: Repair and Servicing Class Code: Vehicle Repair, Testing and Servicing Positional Accuracy: Positioned to address or location	A9NW (SE)	750	9	331720 186460
280	Points of Interest - Commercial Services Name: B J Motors Location: Unit 1/A Latches Wharf, Mill Parade, Newport, NP20 2JR Category: Repair and Servicing Class Code: Vehicle Repair, Testing and Servicing Positional Accuracy: Positioned to address or location	A9NW (SE)	750	9	331721 186461
280	Points of Interest - Commercial Services Name: B J Motors Location: Unit 1/A Latches Wharf, Mill Parade, Newport, NP20 2JR Category: Repair and Servicing Class Code: Vehicle Repair, Testing and Servicing Positional Accuracy: Positioned to address or location	A9NW (SE)	750	9	331720 186460
280	Points of Interest - Commercial Services Name: Auto Gen Garage Location: Unit 1a Latches Wharf, Mill Parade, Newport, NP20 2JR Category: Repair and Servicing Class Code: Vehicle Repair, Testing and Servicing Positional Accuracy: Positioned to address or location	A9NW (SE)	750	9	331721 186461
280	Points of Interest - Commercial Services Name: Auto Best Location: Unit 6 Latches Wharf, Mill Parade, Newport, NP20 2JR Category: Repair and Servicing Class Code: Vehicle Repair, Testing and Servicing Positional Accuracy: Positioned to address or location	A9NW (SE)	763	9	331726 186449

Map ID	Details	Quadrant Reference (Compass Direction)	Estimated Distance From Site	Contact	NGR
280	Points of Interest - Commercial Services Name: Auto Best Location: Unit 6 Latches Wharf, Mill Parade, Newport, NP20 2JR Category: Repair and Servicing Class Code: Vehicle Repair, Testing and Servicing Positional Accuracy: Positioned to address or location	A9NW (SE)	763	9	331726 186449
280	Points of Interest - Commercial Services Name: Union Motors Location: Unit 2 Latches Wharf, Mill Parade, Newport, NP20 2JR Category: Repair and Servicing Class Code: Vehicle Repair, Testing and Servicing Positional Accuracy: Positioned to address or location	A9NW (SE)	763	9	331726 186448
280	Points of Interest - Commercial Services Name: D B Engineering Ltd Location: Mill Parade, Newport, NP20 2JR Category: Construction Services Class Code: Metalworkers Including Blacksmiths Positional Accuracy: Positioned to address or location	A9SW (SE)	793	9	331681 186386
281	Points of Interest - Commercial Services Name: Dave Phillips Vehicle Services Ltd Location: 74 Alexandra Road, Newport, NP20 2JF Category: Repair and Servicing Class Code: Vehicle Repair, Testing and Servicing Positional Accuracy: Positioned to address or location	A8SE (S)	742	9	331458 186345
282	Points of Interest - Commercial Services Name: Stow Hill Filling Station Location: Stow, Hill, Newport, NP20 4GA Category: Personal, Consumer and other Services Class Code: Vehicle Cleaning Services Positional Accuracy: Positioned to address or location	A17SE (NW)	743	9	330651 187588
282	Points of Interest - Commercial Services Name: B P Car Wash Location: Stow Hill, Newport, NP20 4GA Category: Personal, Consumer and other Services Class Code: Vehicle Cleaning Services Positional Accuracy: Positioned to address or location	A17SE (NW)	743	9	330651 187588
282	Points of Interest - Commercial Services Name: Car Wash Location: Stow Hill, Newport, Gwent, NP20 4GA Category: Personal, Consumer and other Services Class Code: Vehicle Cleaning Services Positional Accuracy: Positioned to address or location	A17SE (NW)	753	9	330641 187590
283	Points of Interest - Commercial Services Name: Roadferry Ltd Location: Usk Way Industrial Estate, Usk Way, Newport, NP20 2HZ Category: Transport, Storage and Delivery Class Code: Distribution and Haulage Positional Accuracy: Positioned to address or location	A14SE (E)	746	9	332023 186906
284	Points of Interest - Commercial Services Name: Lee Haysum Auto Repairs Location: Unit 7-8 Usk Side Business Park, Church Street, Newport, NP20 2TX Category: Repair and Servicing Class Code: Vehicle Repair, Testing and Servicing Positional Accuracy: Positioned to address or location	A14SE (SE)	756	9	331983 186762
285	Points of Interest - Commercial Services Name: D B Engineering Ltd Location: Rock Wharf, Mill Parade, Newport, NP20 2UL Category: Construction Services Class Code: Metalworkers Including Blacksmiths Positional Accuracy: Positioned to address or location	A9SW (SE)	842	9	331695 186337
286	Points of Interest - Commercial Services Name: Roe Motor Repairs Location: 2a Scard Street, Newport, NP20 1LB Category: Repair and Servicing Class Code: Vehicle Repair, Testing and Servicing Positional Accuracy: Positioned to address or location	A18NW (N)	876	9	330928 187942
286	Points of Interest - Commercial Services Name: Auto Gen Location: 2a Scard Street, Newport, NP20 1LB Category: Repair and Servicing Class Code: Vehicle Repair, Testing and Servicing Positional Accuracy: Positioned to address or location	A18NW (N)	876	9	330928 187942

Map ID	Details	Quadrant Reference (Compass Direction)	Estimated Distance From Site	Contact	NGR
286	Points of Interest - Commercial Services Name: Roe Motor Repairs Location: 2a Scard Street, Newport, NP20 1LB Category: Repair and Servicing Class Code: Vehicle Repair, Testing and Servicing Positional Accuracy: Positioned to address or location	A18NW (N)	876	9	330928 187942
286	Points of Interest - Commercial Services Name: Holway Ltd Location: 27 Bailey Street, Newport, NP20 4DJ Category: Transport, Storage and Delivery Class Code: Distribution and Haulage Positional Accuracy: Positioned to address or location	A17NE (NW)	895	9	330874 187940
287	Points of Interest - Commercial Services Name: Newport Truck Services Ltd Location: Unit 3, Usk Way, Newport, NP20 2DS Category: Repair and Servicing Class Code: Vehicle Repair, Testing and Servicing Positional Accuracy: Positioned to address or location	A8SE (S)	916	9	331270 186139
287	Points of Interest - Commercial Services Name: Newport Truck Services Ltd Location: Unit 3 The Timberyard, Usk Way, Newport, NP20 2DS Category: Repair and Servicing Class Code: Vehicle Repair, Testing and Servicing Positional Accuracy: Positioned to address or location	A8SE (S)	916	9	331269 186139
288	Points of Interest - Commercial Services Name: Newport Stevedores Ltd Location: Eastway Road North Dock, Alexandra Docks, Newport, NP20 2NP Category: Transport, Storage and Delivery Class Code: Distribution and Haulage Positional Accuracy: Positioned to address or location	A8SE (S)	943	9	331542 186161
289	Points of Interest - Commercial Services Name: Pr Communications Location: Unit 12, Bankside, Coverack Rd, Newport, Gwent, NP19 0DS Category: Personal, Consumer and other Services Class Code: Vehicle Cleaning Services Positional Accuracy: Positioned to address or location	A19NE (NE)	947	9	331944 187804
289	Points of Interest - Commercial Services Name: P R Valeting Location: Unit 11 Bankside Enterprise Park, Coverack Road, Newport, Gwent, NP19 0DS Category: Personal, Consumer and other Services Class Code: Vehicle Cleaning Services Positional Accuracy: Positioned to address or location	A19NE (NE)	948	9	331945 187804
289	Points of Interest - Commercial Services Name: Autogen Electrical Engineers Location: Unit 4 Bankside Enterprise Park, Coverack Road, Newport, NP19 0DS Category: Repair and Servicing Class Code: Vehicle Repair, Testing and Servicing Positional Accuracy: Positioned to address or location	A19NE (NE)	957	9	331960 187801
290	Points of Interest - Commercial Services Name: Riverside Car Services Location: Old Town Dock, Newport, NP20 2BW Category: Repair and Servicing Class Code: Vehicle Repair, Testing and Servicing Positional Accuracy: Positioned to address or location	A9NE (E)	957	9	332184 186719
290	Points of Interest - Commercial Services Name: Auto Fix Location: Old Town Dock, Newport, NP20 2BW Category: Repair and Servicing Class Code: Vehicle Repair, Testing and Servicing Positional Accuracy: Positioned to address or location	A9NE (SE)	991	9	332212 186697
290	Points of Interest - Commercial Services Name: Auto Fix Location: Old Town Dock, Newport, NP20 2BW Category: Repair and Servicing Class Code: Vehicle Repair, Testing and Servicing Positional Accuracy: Positioned to address or location	A9NE (SE)	992	9	332213 186697
291	Points of Interest - Education and Health Name: Royal Gwent Hospital Location: Royal Gwent Hospital, Cardiff Road, Newport, NP20 2UB Category: Health Practitioners and Establishments Class Code: Accident & Emergency Department Positional Accuracy: Positioned to address or location	A13NW (NW)	264	9	331070 187325

Map ID	Details	Quadrant Reference (Compass Direction)	Estimated Distance From Site	Contact	NGR
292	Points of Interest - Education and Health Name: Royal Gwent Hospital Location: Royal Gwent Hospital, Cardiff Road, Newport, NP20 2UB Category: Health Practitioners and Establishments Class Code: Hospitals Positional Accuracy: Positioned to address or location	A13NW (NW)	316	9	330932 187242
292	Points of Interest - Education and Health Name: Royal Gwent Hospital Location: Royal Gwent Hospital, Cardiff Road, Newport, NP20 2UB Category: Health Practitioners and Establishments Class Code: Accident & Emergency Department Positional Accuracy: Positioned to address or location	A13NW (NW)	316	9	330932 187243
292	Points of Interest - Education and Health Name: Royal Gwent Hospital Location: Royal Gwent Hospital, Cardiff Road, Newport, NP20 2UB Category: Health Practitioners and Establishments Class Code: Hospitals Positional Accuracy: Positioned to address or location	A13NW (NW)	316	9	330932 187243
293	Points of Interest - Education and Health Name: Newport East Community Team Location: 12 Park Square, Newport, Gwent, NP20 4EL Category: Health Practitioners and Establishments Class Code: Hospitals Positional Accuracy: Positioned to address or location	A18SW (N)	572	9	331063 187669
294	Points of Interest - Education and Health Name: St Woolos Hospital Location: St. Woolos Hospital 131, Stow Hill, Newport, NP20 4SZ Category: Health Practitioners and Establishments Class Code: Hospitals Positional Accuracy: Positioned to address or location	A17SE (NW)	734	9	330606 187513
294	Points of Interest - Education and Health Name: St. Woolos Hospital Location: St. Woolos Hospital 131, Stow Hill, Newport, NP20 4SZ Category: Health Practitioners and Establishments Class Code: Hospitals Positional Accuracy: Positioned to address or location	A17SE (NW)	734	9	330607 187514
295	Points of Interest - Manufacturing and Production Name: Tank Location: NP20 Category: Industrial Features Class Code: Tanks (Generic) Positional Accuracy: Positioned to an adjacent address or location	A13SW (SW)	338	9	330961 186867
295	Points of Interest - Manufacturing and Production Name: Tanks Location: NP20 Category: Industrial Features Class Code: Tanks (Generic) Positional Accuracy: Positioned to an adjacent address or location	A13SW (SW)	345	9	330977 186834
295	Points of Interest - Manufacturing and Production Name: Tank Location: NP20 Category: Industrial Features Class Code: Tanks (Generic) Positional Accuracy: Positioned to an adjacent address or location	A13SW (SW)	414	9	330923 186792
296	Points of Interest - Manufacturing and Production Name: Tank Location: NP20 Category: Industrial Features Class Code: Tanks (Generic) Positional Accuracy: Positioned to an adjacent address or location	A12SE (W)	390	9	330855 186963
297	Points of Interest - Manufacturing and Production Name: Enterprise Park Industrial Estate Location: NP20 Category: Industrial Features Class Code: Business Parks and Industrial Estates Positional Accuracy: Positioned to an adjacent address or location	A14NW (E)	401	9	331697 187116
298	Points of Interest - Manufacturing and Production Name: Business Exchange Location: 100-101 Commercial Street, Newport, NP20 1LU Category: Industrial Features Class Code: Business Parks and Industrial Estates Positional Accuracy: Positioned to address or location	A18SE (N)	422	9	331307 187558

Map ID	Details	Quadrant Reference (Compass Direction)	Estimated Distance From Site	Contact	NGR
299	Points of Interest - Manufacturing and Production Name: Evtol Industrial Estate Location: NP20 Category: Industrial Features Class Code: Business Parks and Industrial Estates Positional Accuracy: Positioned to an adjacent address or location	A14SW (E)	423	9	331711 186993
300	Points of Interest - Manufacturing and Production Name: Works Location: Not Supplied Category: Industrial Features Class Code: Unspecified Works Or Factories Positional Accuracy: Positioned to an adjacent address or location	A18SE (NE)	430	9	331508 187496
300	Points of Interest - Manufacturing and Production Name: Works Location: NP20 Category: Industrial Features Class Code: Unspecified Works Or Factories Positional Accuracy: Positioned to an adjacent address or location	A18SE (NE)	431	9	331508 187497
301	Points of Interest - Manufacturing and Production Name: Tank Location: NP20 Category: Industrial Features Class Code: Tanks (Generic) Positional Accuracy: Positioned to an adjacent address or location	A12SE (SW)	450	9	330822 186886
301	Points of Interest - Manufacturing and Production Name: Works Location: Not Supplied Category: Industrial Features Class Code: Unspecified Works Or Factories Positional Accuracy: Positioned to an adjacent address or location	A12SE (SW)	457	9	330843 186830
302	Points of Interest - Manufacturing and Production Name: Works Location: Not Supplied Category: Industrial Features Class Code: Unspecified Works Or Factories Positional Accuracy: Positioned to an adjacent address or location	A8NW (SW)	454	9	331040 186650
303	Points of Interest - Manufacturing and Production Name: Tank Location: NP20 Category: Industrial Features Class Code: Tanks (Generic) Positional Accuracy: Positioned to an adjacent address or location	A8NW (SW)	467	9	330925 186714
304	Points of Interest - Manufacturing and Production Name: Works Location: Not Supplied Category: Industrial Features Class Code: Unspecified Works Or Factories Positional Accuracy: Positioned to an adjacent address or location	A12SE (W)	485	9	330743 187006
305	Points of Interest - Manufacturing and Production Name: Tank Location: NP20 Category: Industrial Features Class Code: Tanks (Generic) Positional Accuracy: Positioned to address or location	A7NE (SW)	555	9	330847 186666
305	Points of Interest - Manufacturing and Production Name: Tank Location: NP20 Category: Industrial Features Class Code: Tanks (Generic) Positional Accuracy: Positioned to address or location	A7NE (SW)	557	9	330854 186657
305	Points of Interest - Manufacturing and Production Name: Tank Location: NP20 Category: Industrial Features Class Code: Tanks (Generic) Positional Accuracy: Positioned to address or location	A7NE (SW)	557	9	330858 186653
305	Points of Interest - Manufacturing and Production Name: Tank Location: NP20 Category: Industrial Features Class Code: Tanks (Generic) Positional Accuracy: Positioned to address or location	A7NE (SW)	558	9	330865 186645

Map ID	Details	Quadrant Reference (Compass Direction)	Estimated Distance From Site	Contact	NGR
305	Points of Interest - Manufacturing and Production Name: Tank Location: NP20 Category: Industrial Features Class Code: Tanks (Generic) Positional Accuracy: Positioned to address or location	A7NE (SW)	559	9	330870 186639
305	Points of Interest - Manufacturing and Production Name: Tank Location: NP20 Category: Industrial Features Class Code: Tanks (Generic) Positional Accuracy: Positioned to an adjacent address or location	A7NE (SW)	559	9	330870 186639
305	Points of Interest - Manufacturing and Production Name: Tank Location: NP20 Category: Industrial Features Class Code: Tanks (Generic) Positional Accuracy: Positioned to address or location	A7NE (SW)	560	9	330877 186632
305	Points of Interest - Manufacturing and Production Name: Tank Location: NP20 Category: Industrial Features Class Code: Tanks (Generic) Positional Accuracy: Positioned to an adjacent address or location	A7NE (SW)	561	9	330877 186631
305	Points of Interest - Manufacturing and Production Name: Tanks Location: NP20 Category: Industrial Features Class Code: Tanks (Generic) Positional Accuracy: Positioned to an adjacent address or location	A7NE (SW)	562	9	330850 186654
305	Points of Interest - Manufacturing and Production Name: Tank Location: NP20 Category: Industrial Features Class Code: Tanks (Generic) Positional Accuracy: Positioned to an adjacent address or location	A7NE (SW)	580	9	330844 186635
306	Points of Interest - Manufacturing and Production Name: Works Location: NP20 Category: Industrial Features Class Code: Unspecified Works Or Factories Positional Accuracy: Positioned to an adjacent address or location	A18SE (NE)	564	9	331507 187650
306	Points of Interest - Manufacturing and Production Name: Works Location: Not Supplied Category: Industrial Features Class Code: Unspecified Works Or Factories Positional Accuracy: Positioned to an adjacent address or location	A18SE (NE)	568	9	331509 187653
306	Points of Interest - Manufacturing and Production Name: Works Location: NP20 Category: Industrial Features Class Code: Unspecified Works Or Factories Positional Accuracy: Positioned to an adjacent address or location	A18SE (NE)	593	9	331554 187659
307	Points of Interest - Manufacturing and Production Name: Works Location: NP20 Category: Industrial Features Class Code: Unspecified Works Or Factories Positional Accuracy: Positioned to an adjacent address or location	A14SW (E)	567	9	331855 186979
307	Points of Interest - Manufacturing and Production Name: Works Location: Not Supplied Category: Industrial Features Class Code: Unspecified Works Or Factories Positional Accuracy: Positioned to an adjacent address or location	A14SW (E)	569	9	331858 186980
308	Points of Interest - Manufacturing and Production Name: Works Location: Not Supplied Category: Industrial Features Class Code: Unspecified Works Or Factories Positional Accuracy: Positioned to an adjacent address or location	A9NW (SE)	593	9	331639 186595

Map ID	Details	Quadrant Reference (Compass Direction)	Estimated Distance From Site	Contact	NGR
308	Points of Interest - Manufacturing and Production Name: Works Location: NP20 Category: Industrial Features Class Code: Unspecified Works Or Factories Positional Accuracy: Positioned to an adjacent address or location	A9NW (SE)	593	9	331639 186595
308	Points of Interest - Manufacturing and Production Name: Works Location: Not Supplied Category: Industrial Features Class Code: Unspecified Works Or Factories Positional Accuracy: Positioned to an adjacent address or location	A9NW (SE)	598	9	331682 186621
308	Points of Interest - Manufacturing and Production Name: Works Location: NP20 Category: Industrial Features Class Code: Unspecified Works Or Factories Positional Accuracy: Positioned to an adjacent address or location	A9NW (SE)	598	9	331682 186621
309	Points of Interest - Manufacturing and Production Name: Works Location: NP20 Category: Industrial Features Class Code: Unspecified Works Or Factories Positional Accuracy: Positioned to an adjacent address or location	A8NW (SW)	617	9	330992 186492
309	Points of Interest - Manufacturing and Production Name: Works Location: Not Supplied Category: Industrial Features Class Code: Unspecified Works Or Factories Positional Accuracy: Positioned to an adjacent address or location	A8NW (SW)	618	9	330992 186491
310	Points of Interest - Manufacturing and Production Name: Tank Location: NP20 Category: Industrial Features Class Code: Tanks (Generic) Positional Accuracy: Positioned to address or location	A17SE (NW)	655	9	330661 187453
310	Points of Interest - Manufacturing and Production Name: Tank Location: NP20 Category: Industrial Features Class Code: Tanks (Generic) Positional Accuracy: Positioned to address or location	A17SE (NW)	662	9	330655 187456
310	Points of Interest - Manufacturing and Production Name: Tanks Location: NP20 Category: Industrial Features Class Code: Tanks (Generic) Positional Accuracy: Positioned to an adjacent address or location	A17SE (NW)	669	9	330646 187454
311	Points of Interest - Manufacturing and Production Name: Works Location: Not Supplied Category: Industrial Features Class Code: Unspecified Works Or Factories Positional Accuracy: Positioned to an adjacent address or location	A9NW (SE)	666	9	331642 186510
311	Points of Interest - Manufacturing and Production Name: Works Location: NP20 Category: Industrial Features Class Code: Unspecified Works Or Factories Positional Accuracy: Positioned to an adjacent address or location	A9NW (SE)	683	9	331631 186483
312	Points of Interest - Manufacturing and Production Name: Works Location: Not Supplied Category: Industrial Features Class Code: Unspecified Works Or Factories Positional Accuracy: Positioned to an adjacent address or location	A19SW (NE)	675	9	331852 187481
313	Points of Interest - Manufacturing and Production Name: Jacks Pill Industrial Estate Location: NP20 Category: Industrial Features Class Code: Business Parks and Industrial Estates Positional Accuracy: Positioned to an adjacent address or location	A14NW (NE)	701	9	331924 187396

Map ID	Details	Quadrant Reference (Compass Direction)	Estimated Distance From Site	Contact	NGR
313	Points of Interest - Manufacturing and Production Name: Works Location: Not Supplied Category: Industrial Features Class Code: Unspecified Works Or Factories Positional Accuracy: Positioned to an adjacent address or location	A14NE (E)	715	9	331965 187334
314	Points of Interest - Manufacturing and Production Name: Works Location: Not Supplied Category: Industrial Features Class Code: Unspecified Works Or Factories Positional Accuracy: Positioned to an adjacent address or location	A9NW (SE)	707	9	331910 186727
314	Points of Interest - Manufacturing and Production Name: Works Location: NP20 Category: Industrial Features Class Code: Unspecified Works Or Factories Positional Accuracy: Positioned to an adjacent address or location	A9NW (SE)	708	9	331911 186727
314	Points of Interest - Manufacturing and Production Name: Works Location: NP20 Category: Industrial Features Class Code: Unspecified Works Or Factories Positional Accuracy: Positioned to an adjacent address or location	A14SE (SE)	753	9	331983 186767
315	Points of Interest - Manufacturing and Production Name: Works Location: NP20 Category: Industrial Features Class Code: Unspecified Works Or Factories Positional Accuracy: Positioned to an adjacent address or location	A8SE (SE)	732	9	331581 186404
315	Points of Interest - Manufacturing and Production Name: Works Location: Not Supplied Category: Industrial Features Class Code: Unspecified Works Or Factories Positional Accuracy: Positioned to an adjacent address or location	A8SE (SE)	734	9	331586 186404
316	Points of Interest - Manufacturing and Production Name: Works Location: Not Supplied Category: Industrial Features Class Code: Unspecified Works Or Factories Positional Accuracy: Positioned to an adjacent address or location	A12SW (W)	757	9	330492 186890
317	Points of Interest - Manufacturing and Production Name: Works Location: Not Supplied Category: Industrial Features Class Code: Unspecified Works Or Factories Positional Accuracy: Positioned to an adjacent address or location	A14SE (SE)	759	9	331990 186769
318	Points of Interest - Manufacturing and Production Name: Tank Location: NP20 Category: Industrial Features Class Code: Tanks (Generic) Positional Accuracy: Positioned to an adjacent address or location	A7SE (SW)	772	9	330869 186381
318	Points of Interest - Manufacturing and Production Name: Tank Location: NP20 Category: Industrial Features Class Code: Tanks (Generic) Positional Accuracy: Positioned to an adjacent address or location	A7SE (SW)	780	9	330837 186390
319	Points of Interest - Manufacturing and Production Name: Works Location: NP20 Category: Industrial Features Class Code: Unspecified Works Or Factories Positional Accuracy: Positioned to an adjacent address or location	A9NW (SE)	772	9	331928 186634
319	Points of Interest - Manufacturing and Production Name: Works Location: Not Supplied Category: Industrial Features Class Code: Unspecified Works Or Factories Positional Accuracy: Positioned to an adjacent address or location	A9NE (SE)	776	9	331933 186635

Map ID	Details	Quadrant Reference (Compass Direction)	Estimated Distance From Site	Contact	NGR
319	Points of Interest - Manufacturing and Production Name: Tank Location: NP20 Category: Industrial Features Class Code: Tanks (Generic) Positional Accuracy: Positioned to an adjacent address or location	A9NE (SE)	788	9	331947 186634
320	Points of Interest - Manufacturing and Production Name: Tanks Location: NP20 Category: Industrial Features Class Code: Tanks (Generic) Positional Accuracy: Positioned to an adjacent address or location	A14SE (E)	821	9	332082 186837
320	Points of Interest - Manufacturing and Production Name: Works Location: NP20 Category: Industrial Features Class Code: Unspecified Works Or Factories Positional Accuracy: Positioned to an adjacent address or location	A14SE (E)	866	9	332113 186788
320	Points of Interest - Manufacturing and Production Name: Works Location: Not Supplied Category: Industrial Features Class Code: Unspecified Works Or Factories Positional Accuracy: Positioned to an adjacent address or location	A14SE (E)	871	9	332118 186789
320	Points of Interest - Manufacturing and Production Name: Tanks Location: NP20 Category: Industrial Features Class Code: Tanks (Generic) Positional Accuracy: Positioned to an adjacent address or location	A14SE (E)	882	9	332142 186825
320	Points of Interest - Manufacturing and Production Name: Tanks Location: NP20 Category: Industrial Features Class Code: Tanks (Generic) Positional Accuracy: Positioned to an adjacent address or location	A14SE (E)	909	9	332165 186808
321	Points of Interest - Manufacturing and Production Name: Works Location: Not Supplied Category: Industrial Features Class Code: Unspecified Works Or Factories Positional Accuracy: Positioned to an adjacent address or location	A14NE (E)	858	9	332152 187150
322	Points of Interest - Manufacturing and Production Name: Tanks Location: NP20 Category: Industrial Features Class Code: Tanks (Generic) Positional Accuracy: Positioned to an adjacent address or location	A8SE (S)	885	9	331290 186171
322	Points of Interest - Manufacturing and Production Name: Tank Location: NP20 Category: Industrial Features Class Code: Tanks (Generic) Positional Accuracy: Positioned to address or location	A8SE (S)	887	9	331281 186169
322	Points of Interest - Manufacturing and Production Name: Tank Location: NP20 Category: Industrial Features Class Code: Tanks (Generic) Positional Accuracy: Positioned to address or location	A8SE (S)	888	9	331287 186168
322	Points of Interest - Manufacturing and Production Name: Tank Location: NP20 Category: Industrial Features Class Code: Tanks (Generic) Positional Accuracy: Positioned to address or location	A8SE (S)	889	9	331292 186167
322	Points of Interest - Manufacturing and Production Name: Tank Location: NP20 Category: Industrial Features Class Code: Tanks (Generic) Positional Accuracy: Positioned to address or location	A8SE (S)	889	9	331294 186167

Map ID	Details	Quadrant Reference (Compass Direction)	Estimated Distance From Site	Contact	NGR
323	Points of Interest - Manufacturing and Production Name: Kingsmill Works Location: Not Supplied Category: Industrial Features Class Code: Unspecified Works Or Factories Positional Accuracy: Positioned to an adjacent address or location	A17SE (NW)	892	9	330595 187746
323	Points of Interest - Manufacturing and Production Name: Kingsmill Works Location: NP20 Category: Industrial Features Class Code: Unspecified Works Or Factories Positional Accuracy: Positioned to an adjacent address or location	A17SE (NW)	892	9	330595 187745
324	Points of Interest - Manufacturing and Production Name: Tank Location: NP20 Category: Industrial Features Class Code: Tanks (Generic) Positional Accuracy: Positioned to an adjacent address or location	A18NW (N)	905	9	330988 187996
325	Points of Interest - Manufacturing and Production Name: Tank Location: NP20 Category: Industrial Features Class Code: Tanks (Generic) Positional Accuracy: Positioned to an adjacent address or location	A14SE (E)	946	9	332243 187078
326	Points of Interest - Manufacturing and Production Name: Chartist Tower Location: Chartist Tower, Upper Dock Street, Newport, NP20 1DW Category: Industrial Features Class Code: Business Parks and Industrial Estates Positional Accuracy: Positioned to address or location	A18NW (N)	956	9	331155 188086
327	Points of Interest - Manufacturing and Production Name: Tank Location: NP19 Category: Industrial Features Class Code: Tanks (Generic) Positional Accuracy: Positioned to an adjacent address or location	A19NW (NE)	961	9	331657 188017
328	Points of Interest - Manufacturing and Production Name: Tank Location: NP19 Category: Industrial Features Class Code: Tanks (Generic) Positional Accuracy: Positioned to address or location	A19NW (NE)	971	9	331885 187890
328	Points of Interest - Manufacturing and Production Name: Tank Location: NP19 Category: Industrial Features Class Code: Tanks (Generic) Positional Accuracy: Positioned to address or location	A19NW (NE)	975	9	331887 187893
328	Points of Interest - Manufacturing and Production Name: Tanks Location: NP19 Category: Industrial Features Class Code: Tanks (Generic) Positional Accuracy: Positioned to an adjacent address or location	A19NW (NE)	975	9	331894 187888
329	Points of Interest - Public Infrastructure Name: The Community Furnisher Group Location: 52-53 Commercial Road, Newport, NP20 2PE Category: Infrastructure and Facilities Class Code: Recycling Centres Positional Accuracy: Positioned to address or location	A13NE (E)	234	9	331513 187170
330	Points of Interest - Public Infrastructure Name: Newport Central Police Station Location: Newport Central Police Station 3, Cardiff Road, Newport, NP20 2EH Category: Central and Local Government Class Code: Police Stations Positional Accuracy: Positioned to address or location	A13NE (N)	259	9	331305 187394
330	Points of Interest - Public Infrastructure Name: Newport Central Police Station Location: Newport Central Police Station 3, Cardiff Road, Newport, NP20 2EH Category: Central and Local Government Class Code: Police Stations Positional Accuracy: Positioned to address or location	A13NE (N)	260	9	331306 187395

Map ID	Details	Quadrant Reference (Compass Direction)	Estimated Distance From Site	Contact	NGR
331	Points of Interest - Public Infrastructure Name: Asda Petrol Location: Lower Dock Street, Newport, NP20 2BH Category: Road And Rail Class Code: Petrol and Fuel Stations Positional Accuracy: Positioned to address or location	A14NW (NE)	473	9	331650 187421
332	Points of Interest - Public Infrastructure Name: E-Inclusion Recycling Ltd Location: Unit 53, Enterprise Way, Newport, NP20 2AQ Category: Infrastructure and Facilities Class Code: Recycling Centres Positional Accuracy: Positioned to address or location	A14NW (E)	475	9	331772 187097
333	Points of Interest - Public Infrastructure Name: Outfall Location: NP20 Category: Infrastructure and Facilities Class Code: Waste Storage, Processing and Disposal Positional Accuracy: Positioned to an adjacent address or location	A19SW (NE)	662	9	331856 187449
334	Points of Interest - Public Infrastructure Name: Garden of Remembrance Location: Not Supplied Category: Infrastructure and Facilities Class Code: Cemeteries and Crematoria Positional Accuracy: Positioned to an adjacent address or location	A17SE (NW)	696	9	330896 187726
335	Points of Interest - Public Infrastructure Name: Outfall Location: NP20 Category: Infrastructure and Facilities Class Code: Waste Storage, Processing and Disposal Positional Accuracy: Positioned to an adjacent address or location	A9NW (SE)	723	9	331845 186608
335	Points of Interest - Public Infrastructure Name: Outfall Location: NP20 Category: Infrastructure and Facilities Class Code: Waste Storage, Processing and Disposal Positional Accuracy: Positioned to an adjacent address or location	A9NW (SE)	743	9	331879 186617
336	Points of Interest - Public Infrastructure Name: 3 Elms Investment Location: 140 Stow Hill, Newport, NP20 4GA Category: Road And Rail Class Code: Petrol and Fuel Stations Positional Accuracy: Positioned to address or location	A17SE (NW)	752	9	330641 187590
336	Points of Interest - Public Infrastructure Name: BP Service Station Location: 140 Stow Hill, Newport, NP20 4GA Category: Road And Rail Class Code: Petrol and Fuel Stations Positional Accuracy: Positioned to address or location	A17SE (NW)	753	9	330638 187588
336	Points of Interest - Public Infrastructure Name: BP Service Station Location: 140 Stow Hill, Newport, NP20 4GA Category: Road And Rail Class Code: Petrol and Fuel Stations Positional Accuracy: Positioned to address or location	A17SE (NW)	753	9	330638 187588
336	Points of Interest - Public Infrastructure Name: Stow Hill Filling Station Location: Stow Hill, Newport, NP20 4GA Category: Road And Rail Class Code: Petrol and Fuel Stations Positional Accuracy: Positioned to address or location	A17SE (NW)	753	9	330641 187590
336	Points of Interest - Public Infrastructure Name: Stow Hill Filling Station Location: Stow Hill, Newport, Gwent, NP20 4GA Category: Road And Rail Class Code: Petrol and Fuel Stations Positional Accuracy: Positioned to address or location	A17SE (NW)	753	9	330641 187590
337	Points of Interest - Public Infrastructure Name: East Mendalgief Junction Location: NP20 Category: Public Transport, Stations and Infrastructure Class Code: Railway Stations, Junctions and Halts Positional Accuracy: Positioned to an adjacent address or location	A8SW (S)	834	9	331021 186252

Map ID	Details	Quadrant Reference (Compass Direction)	Estimated Distance From Site	Contact	NGR
338	Points of Interest - Public Infrastructure Name: Sluice Location: NP19 Category: Water Class Code: Weirs, Sluices and Dams Positional Accuracy: Positioned to an adjacent address or location	A19NW (NE)	898	9	331895 187783
339	Points of Interest - Public Infrastructure Name: Newport Transport Location: Newport Bus Station, Kingsway, Newport, NP20 1EY Category: Public Transport, Stations and Infrastructure Class Code: Bus and Coach Stations, Depots and Companies Positional Accuracy: Positioned to address or location	A18NW (N)	906	9	331222 188042
339	Points of Interest - Public Infrastructure Name: Bus Station Location: NP20 Category: Public Transport, Stations and Infrastructure Class Code: Bus and Coach Stations, Depots and Companies Positional Accuracy: Positioned to an adjacent address or location	A18NW (N)	962	9	331243 188098
339	Points of Interest - Public Infrastructure Name: Kingfisher Travel Location: 25 Upper Dock Street, Newport, NP20 1DL Category: Public Transport, Stations and Infrastructure Class Code: Bus and Coach Stations, Depots and Companies Positional Accuracy: Positioned to address or location	A18NW (N)	971	9	331192 188104
340	Points of Interest - Recreational and Environmental Name: Play Area Location: Jeddo Street, NP20 Category: Recreational Class Code: Playgrounds Positional Accuracy: Positioned to address or location	A13SE (S)	248	9	331341 186827
341	Points of Interest - Recreational and Environmental Name: Play Area Location: Not Supplied Category: Recreational Class Code: Playgrounds Positional Accuracy: Positioned to an adjacent address or location	A13SE (SE)	324	9	331492 186820
342	Points of Interest - Recreational and Environmental Name: Playground Location: Not Supplied Category: Recreational Class Code: Playgrounds Positional Accuracy: Positioned to an adjacent address or location	A13NE (NE)	326	9	331446 187413
342	Points of Interest - Recreational and Environmental Name: Playground Location: Ruperra Street, NP20 Category: Recreational Class Code: Playgrounds Positional Accuracy: Positioned to an adjacent address or location	A13NE (NE)	326	9	331446 187412
343	Points of Interest - Recreational and Environmental Name: Playground Location: Cardiff Road, NP20 Category: Recreational Class Code: Playgrounds Positional Accuracy: Positioned to address or location	A12SE (W)	557	9	330662 187064
343	Points of Interest - Recreational and Environmental Name: Playground Location: Not Supplied Category: Recreational Class Code: Playgrounds Positional Accuracy: Positioned to an adjacent address or location	A12SE (W)	589	9	330631 187053
344	Points of Interest - Recreational and Environmental Name: Playground Location: Clifton Road, NP20 Category: Recreational Class Code: Playgrounds Positional Accuracy: Positioned to address or location	A18SW (NW)	659	9	330932 187704
344	Points of Interest - Recreational and Environmental Name: Playground Location: Not Supplied Category: Recreational Class Code: Playgrounds Positional Accuracy: Positioned to an adjacent address or location	A18SW (NW)	665	9	330928 187708

Map ID	Details	Quadrant Reference (Compass Direction)	Estimated Distance From Site	Contact	NGR
345	Points of Interest - Recreational and Environmental Name: Playground Location: Not Supplied Category: Recreational Class Code: Playgrounds Positional Accuracy: Positioned to an adjacent address or location	A9SW (SE)	812	9	331618 186333
346	Points of Interest - Recreational and Environmental Name: Playground Location: West Street, NP20 Category: Recreational Class Code: Playgrounds Positional Accuracy: Positioned to address or location	A17NE (NW)	871	9	330851 187901
346	Points of Interest - Recreational and Environmental Name: Playground Location: Not Supplied Category: Recreational Class Code: Playgrounds Positional Accuracy: Positioned to an adjacent address or location	A17NE (NW)	873	9	330850 187903

Map ID	Details	Quadrant Reference (Compass Direction)	Estimated Distance From Site	Contact	NGR
347	<p>Sites of Special Scientific Interest</p> <p>Name: River Usk (Lower Usk)/Afon Wysg (Wysg Isaf) Multiple Areas: N Total Area (m2): 5391796.14 Source: Natural Resources Wales Reference: 142533wea Designation Details: Biological Designation Date: 25th October 1996 Date Type: Notified</p>	A19SW (NE)	739	2	331927 187483
348	<p>Special Areas of Conservation</p> <p>Name: River Usk / Afon Wysg Multiple Areas: Y Total Area (m2): 10145242.61 Source: Natural Resources Wales Reference: Uk0013007 Status: Designated</p>	A19SW (NE)	739	2	331927 187483

Agency & Hydrological	Version	Update Cycle
Contaminated Land Register Entries and Notices Torfaen County Borough Council - Department for the Environmental Caerphilly County Borough Council - Environmental Health Department Newport City Council - Public Protection and Environmental Services	April 2014 August 2013 January 2015	Annual Rolling Update Annual Rolling Update Annual Rolling Update
Discharge Consents Environment Agency - Welsh Region Natural Resources Wales	August 2014 January 2018	Quarterly Quarterly
Enforcement and Prohibition Notices Environment Agency - Welsh Region	March 2013	As notified
Integrated Pollution Controls Environment Agency - Welsh Region	October 2008	Variable
Integrated Pollution Prevention And Control Environment Agency - Welsh Region Natural Resources Wales	April 2018 January 2018	Quarterly Quarterly
Local Authority Integrated Pollution Prevention And Control Torfaen County Borough Council - Department for the Environmental Caerphilly County Borough Council - Environmental Health Department Newport City Council - Public Protection and Environmental Services	December 2015 February 2013 June 2014	Variable Variable Variable
Local Authority Pollution Prevention and Controls Newport City Council - Public Protection and Environmental Services Torfaen County Borough Council - Department for the Environmental Caerphilly County Borough Council - Environmental Health Department	June 2014 November 2015 September 2014	Annual Rolling Update Annual Rolling Update Annual Rolling Update
Local Authority Pollution Prevention and Control Enforcements Torfaen County Borough Council - Department for the Environmental Newport City Council - Public Protection and Environmental Services Caerphilly County Borough Council - Environmental Health Department	December 2015 June 2014 September 2014	Variable Variable Variable
Nearest Surface Water Feature Ordnance Survey	September 2017	
Pollution Incidents to Controlled Waters Environment Agency - Welsh Region	December 1998	Not Applicable
Prosecutions Relating to Authorised Processes Environment Agency - Welsh Region Natural Resources Wales	March 2013 March 2013	As notified As notified
Prosecutions Relating to Controlled Waters Environment Agency - Welsh Region Natural Resources Wales	March 2013 March 2013	As notified As notified
Registered Radioactive Substances Natural Resources Wales Environment Agency - Welsh Region	January 2015 January 2015	As notified
Substantiated Pollution Incident Register Environment Agency Wales - South East Area Natural Resources Wales	April 2018 January 2018	Quarterly Quarterly
Water Abstractions Environment Agency - Welsh Region Natural Resources Wales	April 2018 January 2018	Quarterly Quarterly
Water Industry Act Referrals Natural Resources Wales Environment Agency - Welsh Region	January 2018 October 2017	Quarterly Quarterly
Groundwater Vulnerability Environment Agency - Head Office	April 2015	Not Applicable
Drift Deposits Environment Agency - Head Office	January 1999	Not Applicable

Agency & Hydrological	Version	Update Cycle
Bedrock Aquifer Designations British Geological Survey - National Geoscience Information Service	August 2015	As notified
Superficial Aquifer Designations British Geological Survey - National Geoscience Information Service	August 2015	As notified
Source Protection Zones Natural Resources Wales	November 2016	As notified
Extreme Flooding from Rivers or Sea without Defences Natural Resources Wales	February 2018	Quarterly
Flooding from Rivers or Sea without Defences Natural Resources Wales	February 2018	Quarterly
Areas Benefiting from Flood Defences Natural Resources Wales	February 2018	Quarterly
Flood Water Storage Areas Natural Resources Wales	February 2018	Quarterly
Flood Defences Natural Resources Wales	February 2018	Quarterly
OS Water Network Lines Ordnance Survey	January 2018	Quarterly
Surface Water 1 in 30 year Flood Extent Natural Resources Wales	October 2013	As notified
Surface Water 1 in 100 year Flood Extent Natural Resources Wales	October 2013	As notified
Surface Water 1 in 1000 year Flood Extent Natural Resources Wales	October 2013	As notified
Surface Water Suitability Natural Resources Wales	October 2013	As notified
BGS Groundwater Flooding Susceptibility British Geological Survey - National Geoscience Information Service	May 2013	As notified

Waste	Version	Update Cycle
BGS Recorded Landfill Sites British Geological Survey - National Geoscience Information Service	June 1996	Not Applicable
Historical Landfill Sites Natural Resources Wales	April 2018	Quarterly
Integrated Pollution Control Registered Waste Sites Environment Agency - Welsh Region	October 2008	Not Applicable
Licensed Waste Management Facilities (Landfill Boundaries) Environment Agency Wales - South East Area Natural Resources Wales	April 2018 January 2018	Quarterly Quarterly
Licensed Waste Management Facilities (Locations) Environment Agency Wales - South East Area Natural Resources Wales	April 2018 January 2018	Quarterly Quarterly
Local Authority Landfill Coverage Caerphilly County Borough Council - Environmental Health Department Newport City Council Torfaen County Borough Council - Department for the Environmental	May 2000 May 2000 May 2000	Not Applicable Not Applicable Not Applicable
Local Authority Recorded Landfill Sites Caerphilly County Borough Council - Environmental Health Department Newport City Council Torfaen County Borough Council - Department for the Environmental	May 2000 May 2000 May 2000	Not Applicable Not Applicable Not Applicable
Potentially Infilled Land (Non-Water) Landmark Information Group Limited	December 1999	Not Applicable
Potentially Infilled Land (Water) Landmark Information Group Limited	December 1999	Not Applicable
Registered Landfill Sites Environment Agency Wales - South East Area	March 2003	Not Applicable
Registered Waste Transfer Sites Environment Agency Wales - South East Area	March 2003	Not Applicable
Registered Waste Treatment or Disposal Sites Environment Agency Wales - South East Area	March 2003	Not Applicable
Hazardous Substances	Version	Update Cycle
Control of Major Accident Hazards Sites (COMAH) Health and Safety Executive	September 2017	Bi-Annually
Explosive Sites Health and Safety Executive	March 2017	Variable
Notification of Installations Handling Hazardous Substances (NIHHS) Health and Safety Executive	November 2000	Not Applicable
Planning Hazardous Substance Enforcements Caerphilly County Borough Council - Planning Department Torfaen County Borough Council - Planning Department Newport City Council - Planning Department	February 2016 February 2016 October 2015	Variable Variable Variable
Planning Hazardous Substance Consents Caerphilly County Borough Council - Planning Department Torfaen County Borough Council - Planning Department Newport City Council - Planning Department	February 2016 February 2016 October 2015	Variable Variable Variable

Geological	Version	Update Cycle
BGS 1:625,000 Solid Geology British Geological Survey - National Geoscience Information Service	January 2009	Not Applicable
BGS Estimated Soil Chemistry British Geological Survey - National Geoscience Information Service	October 2015	As notified
BGS Recorded Mineral Sites British Geological Survey - National Geoscience Information Service	May 2018	Bi-Annually
CBCSB Compensation District Cheshire Brine Subsidence Compensation Board (CBCSB)	August 2011	Not Applicable
Coal Mining Affected Areas The Coal Authority - Property Searches	March 2014	As notified
Mining Instability Ove Arup & Partners	October 2000	Not Applicable
Non Coal Mining Areas of Great Britain British Geological Survey - National Geoscience Information Service	May 2015	Not Applicable
Potential for Collapsible Ground Stability Hazards British Geological Survey - National Geoscience Information Service	June 2015	As notified
Potential for Compressible Ground Stability Hazards British Geological Survey - National Geoscience Information Service	June 2015	As notified
Potential for Ground Dissolution Stability Hazards British Geological Survey - National Geoscience Information Service	June 2015	As notified
Potential for Landslide Ground Stability Hazards British Geological Survey - National Geoscience Information Service	June 2015	As notified
Potential for Running Sand Ground Stability Hazards British Geological Survey - National Geoscience Information Service	June 2015	As notified
Potential for Shrinking or Swelling Clay Ground Stability Hazards British Geological Survey - National Geoscience Information Service	June 2015	As notified
Radon Potential - Radon Affected Areas British Geological Survey - National Geoscience Information Service	July 2011	As notified
Radon Potential - Radon Protection Measures British Geological Survey - National Geoscience Information Service	July 2011	As notified
Industrial Land Use	Version	Update Cycle
Contemporary Trade Directory Entries Thomson Directories	February 2018	Quarterly
Fuel Station Entries Catalist Ltd - Experian	April 2018	Quarterly
Gas Pipelines National Grid	July 2014	Quarterly
Points of Interest - Commercial Services PointX	March 2018	Quarterly
Points of Interest - Education and Health PointX	March 2018	Quarterly
Points of Interest - Manufacturing and Production PointX	March 2018	Quarterly
Points of Interest - Public Infrastructure PointX	March 2018	Quarterly
Points of Interest - Recreational and Environmental PointX	March 2018	Quarterly
Underground Electrical Cables National Grid	December 2015	Bi-Annually

Sensitive Land Use	Version	Update Cycle
Ancient Woodland Natural Resources Wales	October 2017	Bi-Annually
Areas of Adopted Green Belt Newport City Council	February 2018	As notified
Areas of Unadopted Green Belt Newport City Council	February 2018	As notified
Areas of Outstanding Natural Beauty Natural Resources Wales	February 2018	Bi-Annually
Environmentally Sensitive Areas The National Assembly for Wales - GI Services (Department of Planning & Countryside)	January 2017	
Forest Parks Forestry Commission	April 1997	Not Applicable
Local Nature Reserves Caerphilly County Borough Council Newport City Council Torfaen County Borough Council	February 2018 February 2018 February 2018	Bi-Annually Bi-Annually Bi-Annually
Marine Nature Reserves Natural Resources Wales	October 2017	Bi-Annually
National Nature Reserves Natural Resources Wales	February 2018	Bi-Annually
National Parks Natural Resources Wales	February 2018	Annually
Nitrate Vulnerable Zones Natural Resources Wales The National Assembly for Wales - GI Services (Department of Planning & Countryside)	July 2017 October 2005	Bi-Annually
Ramsar Sites Natural Resources Wales	February 2018	Bi-Annually
Sites of Special Scientific Interest Natural Resources Wales	February 2018	Bi-Annually
Special Areas of Conservation Natural Resources Wales	February 2018	Bi-Annually
Special Protection Areas Natural Resources Wales	February 2018	Bi-Annually

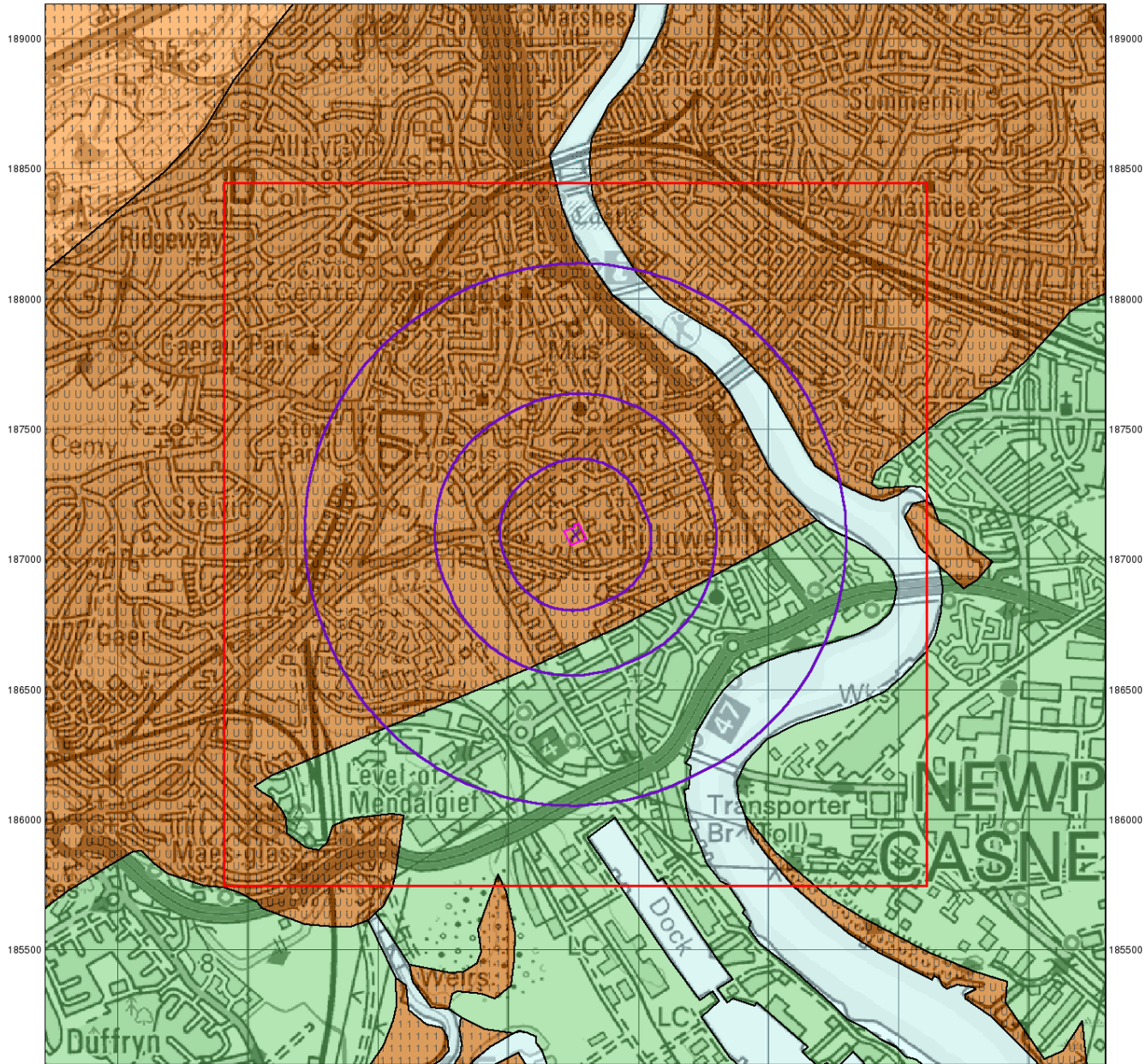
A selection of organisations who provide data within this report

Data Supplier	Data Supplier Logo
Ordnance Survey	
Environment Agency	
Scottish Environment Protection Agency	
The Coal Authority	
British Geological Survey	 British Geological Survey <small>NATURAL ENVIRONMENT RESEARCH COUNCIL</small>
Centre for Ecology and Hydrology	 Centre for Ecology & Hydrology <small>NATURAL ENVIRONMENT RESEARCH COUNCIL</small>
Natural Resources Wales	
Scottish Natural Heritage	
Natural England	
Public Health England	
Ove Arup	
Peter Brett Associates	

Contact	Name and Address	Contact Details
1	British Geological Survey - Enquiry Service British Geological Survey, Environmental Science Centre, Keyworth, Nottingham, Nottinghamshire, NG12 5GG	Telephone: 0115 936 3143 Fax: 0115 936 3276 Email: enquiries@bgs.ac.uk Website: www.bgs.ac.uk
2	Natural Resources Wales Ty Cambria, 29 Newport Road, Cardiff, CF24 0TP	Telephone: 0300 065 3000 Email: enquiries@naturalresourceswales.gov.uk
3	Environment Agency - National Customer Contact Centre (NCCC) PO Box 544, Templeborough, Rotherham, S60 1BY	Telephone: 03708 506 506 Email: enquiries@environment-agency.gov.uk
4	Newport City Council - Public Protection and Environmental Services Civic Centre, Newport, Gwent, NP20 4UR	Telephone: 01633 656656 Fax: 01633 232429 Website: www.newport.gov.uk
5	Ordnance Survey Adanac Drive, Southampton, Hampshire, SO16 0AS	Telephone: 03456 05 05 05 Email: customerservices@ordnancesurvey.co.uk Website: www.ordnancesurvey.gov.uk
6	Newport City Council Civic Centre, Newport, South Wales, NP9 4UR	Telephone: 01633 656656 Fax: 01633 244721 Website: www.newport.gov.uk
7	Health and Safety Executive 5S.2 Redgrave Court, Merton Road, Bootle, L20 7HS	Website: www.hse.gov.uk
8	Newport City Council - Planning Department Civic Centre, Newport, South Wales, NP9 4UR	Telephone: 01633 656656 Fax: 01633 244721 Website: www.newport.gov.uk
9	PointX 7 Abbey Court, Eagle Way, Sowton, Exeter, Devon, EX2 7HY	Website: www.pointx.co.uk
-	Public Health England - Radon Survey, Centre for Radiation, Chemical and Environmental Hazards Chilton, Didcot, Oxfordshire, OX11 0RQ	Telephone: 01235 822622 Fax: 01235 833891 Email: radon@phe.gov.uk Website: www.ukradon.org
-	Landmark Information Group Limited Imperium, Imperial Way, Reading, Berkshire, RG2 0TD	Telephone: 0844 844 9952 Fax: 0844 844 9951 Email: customerservices@landmarkinfo.co.uk Website: www.landmarkinfo.co.uk

Please note that the Environment Agency / Natural Resources Wales / SEPA have a charging policy in place for enquiries.

329500 330000 330500 331000 331500 332000 332500 333000



© Crown Copyright. All Rights Reserved. License Number 100022432.

0 1 km



Groundwater Vulnerability

General

- Specified Site
- Specified Buffer(s)
- Bearing Reference Point
- Slice
- Map ID

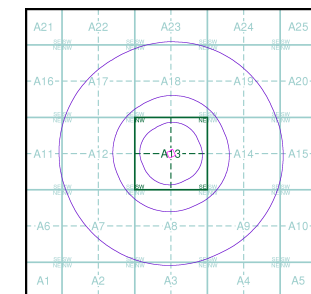
Agency and Hydrological

Geological Classes

- | | |
|---|--|
| Major Aquifer (Highly Permeable) | <ul style="list-style-type: none"> High (H) 1, 2, 3, U Intermediate (I) 1, 2 Low |
| Minor Aquifer (Variably Permeable) | <ul style="list-style-type: none"> High (H) 1, 2, 3, U Intermediate (I) 1, 2 Low |
| Non Aquifer (Negligibly Permeable) | |
| Water or Sea | |
| Drift Deposit | |

Soil Classes

Site Sensitivity Context Map - Slice A



Order Details

Order Number: 166179293_1_1
 Customer Ref: 14632JRW
 National Grid Reference: 331260, 187100
 Slice: A
 Site Area (Ha): 0.38
 Search Buffer (m): 1000

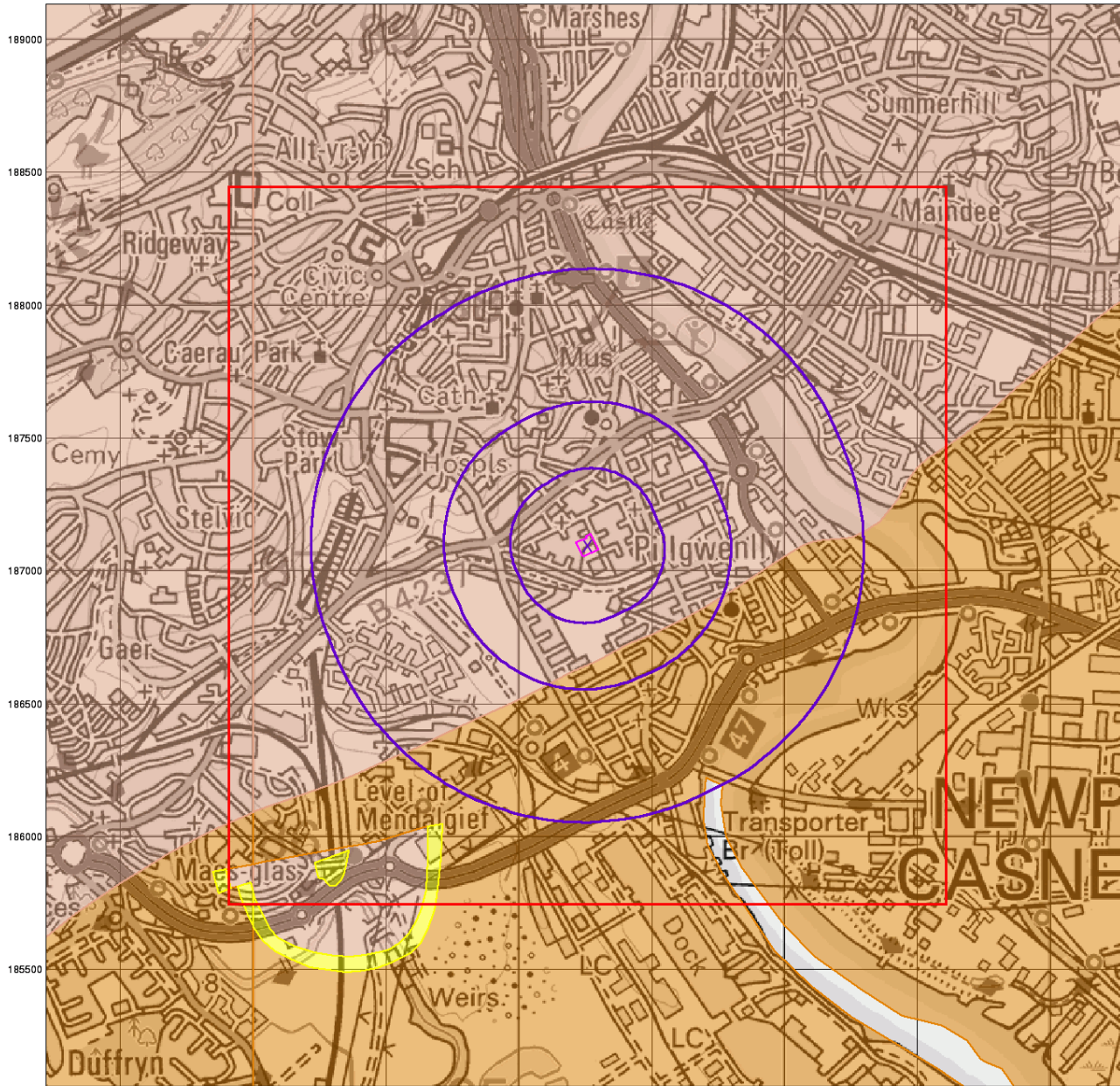
Site Details

Flat 1, Kirby Daniel Court, Charlotte Green, NEWPORT, NP20 2ER



Tel: 0844 844 9952
 Fax: 0844 844 9951
 Web: www.envirocheck.co.uk

329500 330000 330500 331000 331500 332000 332500 333000



© Crown Copyright. All Rights Reserved. License Number 100022432

0 1 km



Bedrock Aquifer Designation

General

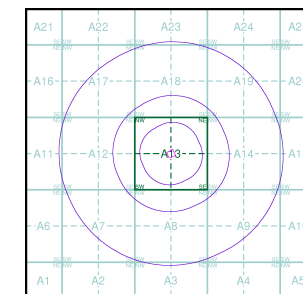
- Specified Site
- Specified Buffer(s)
- Bearing Reference Point
- Slice
- Map ID

Agency and Hydrological

Geological Classes

- Principal Aquifer
- Secondary A Aquifer
- Secondary B Aquifer
- Secondary Undifferentiated
- Unproductive Strata
- Unknown
- Unknown (Lakes and Landslip)

Site Sensitivity Context Map - Slice A



Order Details

Order Number: 166179293_1_1
 Customer Ref: 14632JRW
 National Grid Reference: 331260, 187100
 Slice: A
 Site Area (Ha): 0.38
 Search Buffer (m): 1000

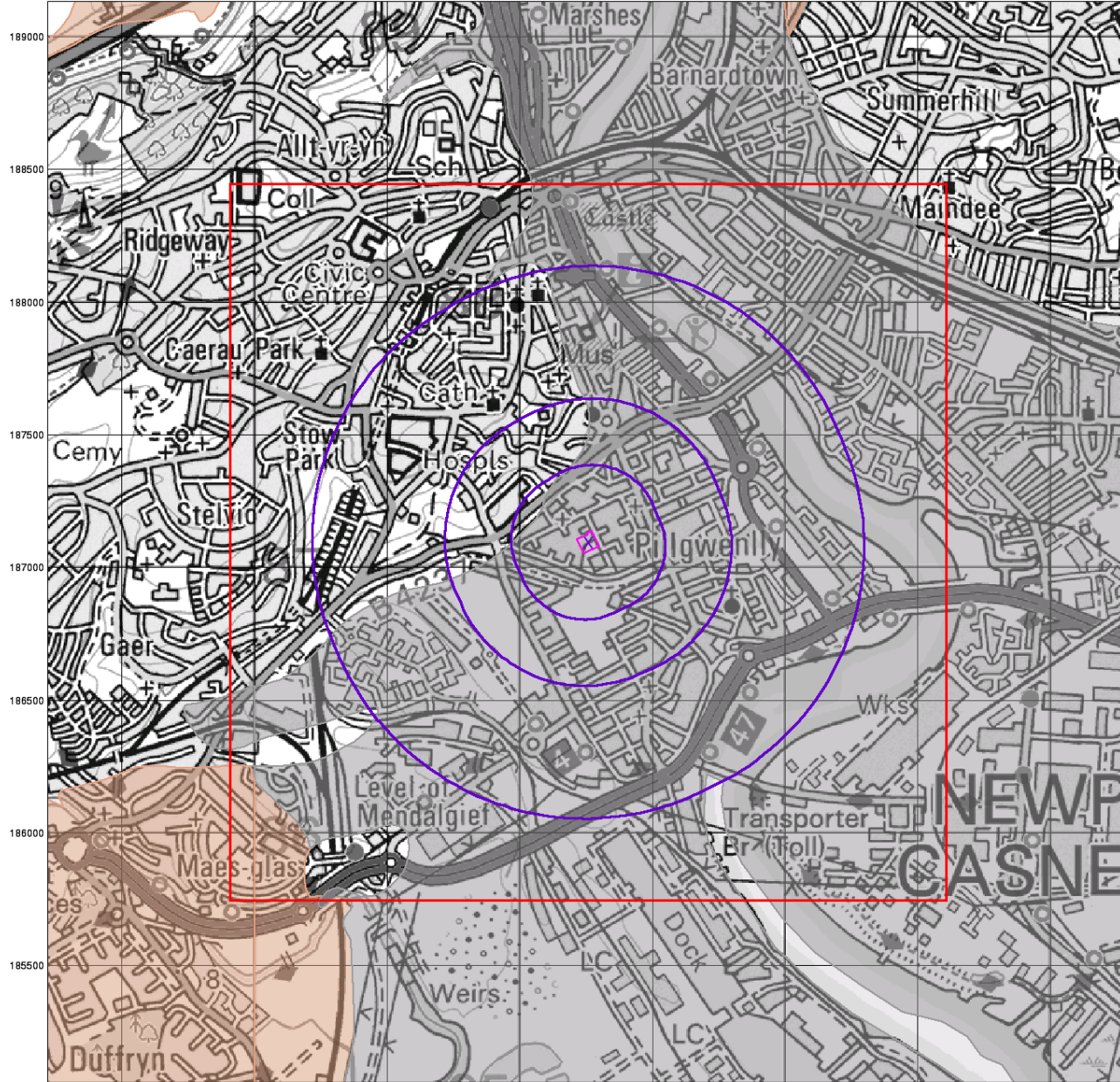
Site Details

Flat 1, Kirby Daniel Court, Charlotte Green, NEWPORT, NP20 2ER



Tel: 0844 844 9952
 Fax: 0844 844 9951
 Web: www.envirocheck.co.uk

329500 330000 330500 331000 331500 332000 332500 333000



© Crown Copyright. All Rights Reserved. License Number 100022432

0 1 km



Superficial Aquifer Designation

General

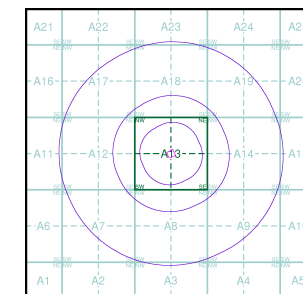
- Specified Site
- Specified Buffer(s)
- Slice
- Map ID
- Bearing Reference Point

Agency and Hydrological

Geological Classes

- Principal Aquifer
- Secondary A Aquifer
- Secondary B Aquifer
- Secondary Undifferentiated
- Unproductive Strata
- Unknown
- Unknown (Lakes and Landslip)

Site Sensitivity Context Map - Slice A



Order Details

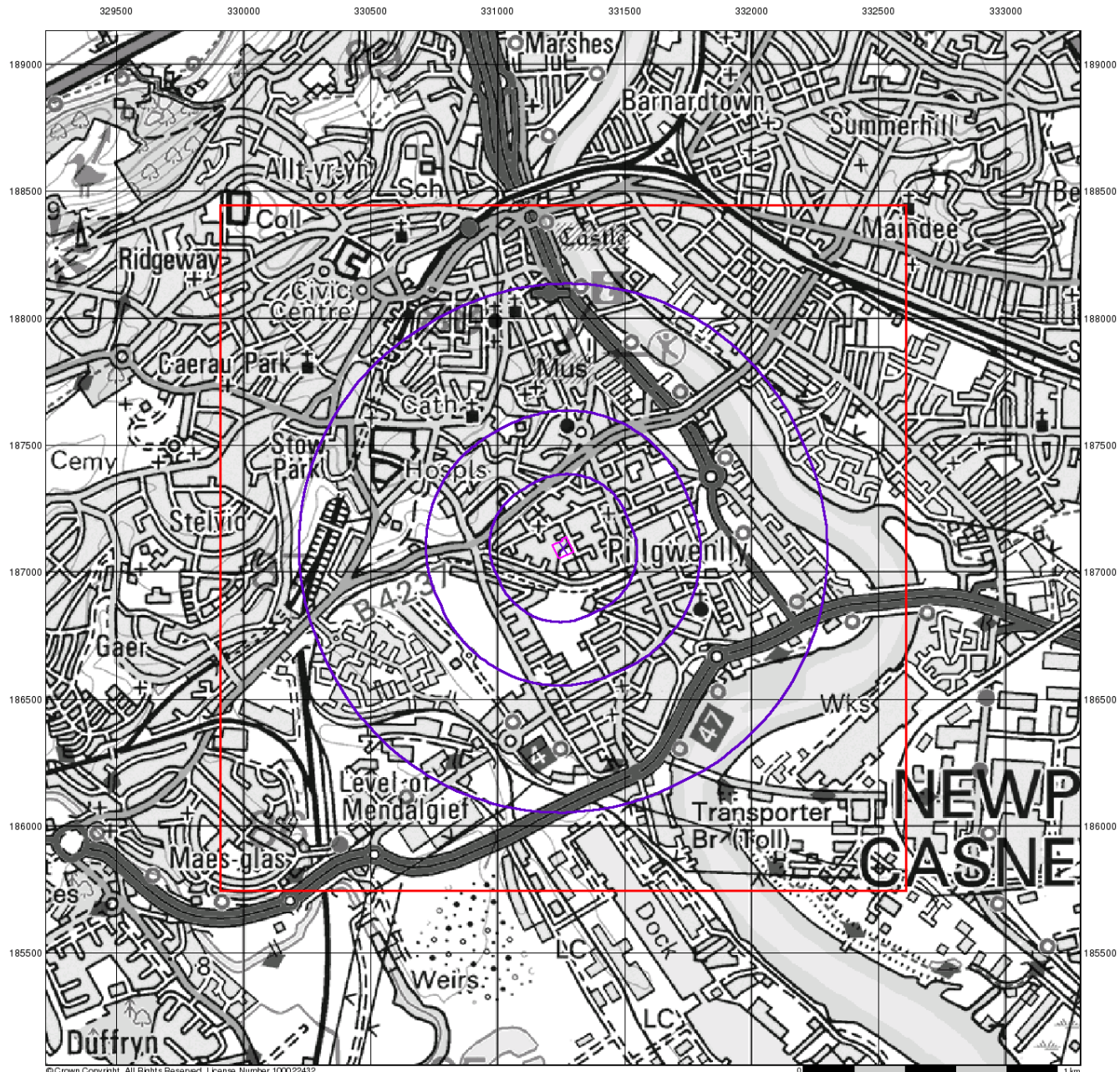
Order Number: 166179293_1_1
 Customer Ref: 14632JRW
 National Grid Reference: 331260, 187100
 Slice: A
 Site Area (Ha): 0.38
 Search Buffer (m): 1000

Site Details

Flat 1, Kirby Daniel Court, Charlotte Green, NEWPORT, NP20 2ER



Tel: 0844 844 9952
 Fax: 0844 844 9951
 Web: www.envirocheck.co.uk



© Crown Copyright. All Rights Reserved. License Number 100022432



Source Protection Zones

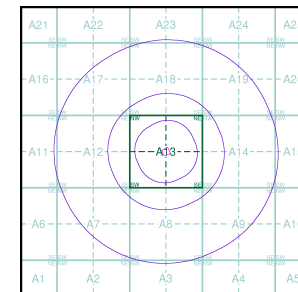
General

- Specified Site
- Specified Buffer(s)
- Bearing Reference Point
- Slice
- Map ID

Agency and Hydrological

- Inner zone (Zone 1)
- Inner zone - subsurface activity only (Zone 1c)
- Outer zone (Zone 2)
- Outer zone - subsurface activity only (Zone 2c)
- Total catchment (Zone 3)
- Total catchment - subsurface activity only (Zone 3c)
- Special interest (Zone 4)

Site Sensitivity Context Map - Slice A



Order Details

Order Number: 166179293_1_1
 Customer Ref: 14632JRW
 National Grid Reference: 331260, 187100
 Slice: A
 Site Area (Ha): 0.38
 Search Buffer (m): 1000

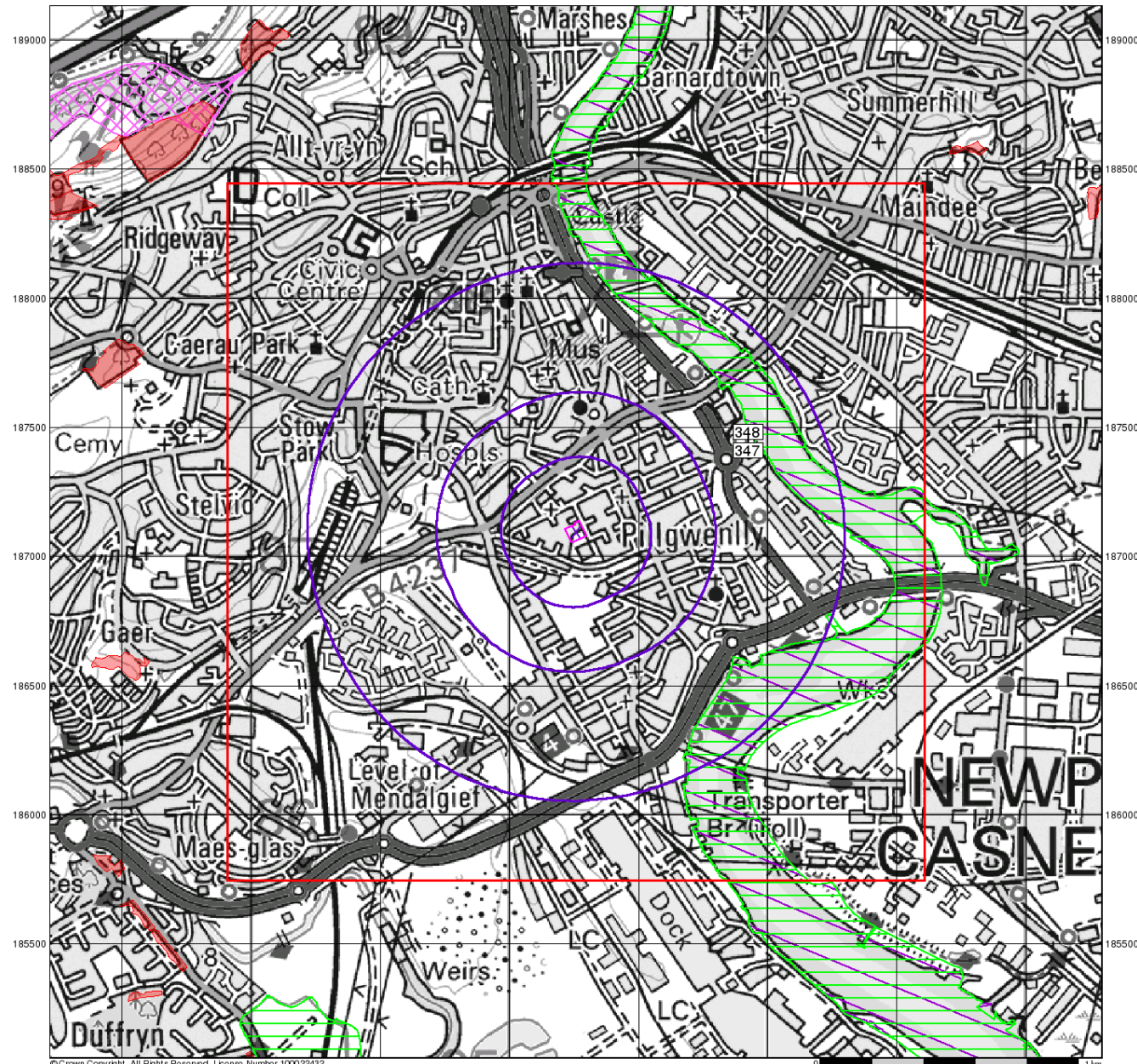
Site Details

Flat 1, Kirby Daniel Court, Charlotte Green, NEWPORT, NP20 2ER



Tel: 0844 844 9952
 Fax: 0844 844 9951
 Web: www.envirocheck.co.uk

329500 330000 330500 331000 331500 332000 332500 333000



© Crown Copyright. All Rights Reserved. License Number 100022432



Sensitive Land Uses

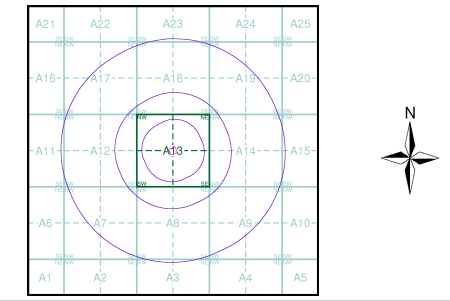
General

- ◇ Specified Site
- ◇ Specified Buffer(s)
- X Bearing Reference Point
- Slice
- B Map ID

Sensitive Land Uses

- Ancient Woodland
- Area of Adopted Green Belt
- Area of Unadopted Green Belt
- Area of Outstanding Natural Beauty
- Environmentally Sensitive Area
- Forest Park
- Local Nature Reserve
- Marine Nature Reserve
- National Nature Reserve
- National Park
- Nitrate Sensitive Area
- Nitrate Vulnerable Zone
- Ramsar Site
- Site of Special Scientific Interest
- Special Area of Conservation
- Special Protection Area
- World Heritage Sites

Site Sensitivity Context Map - Slice A



Order Details

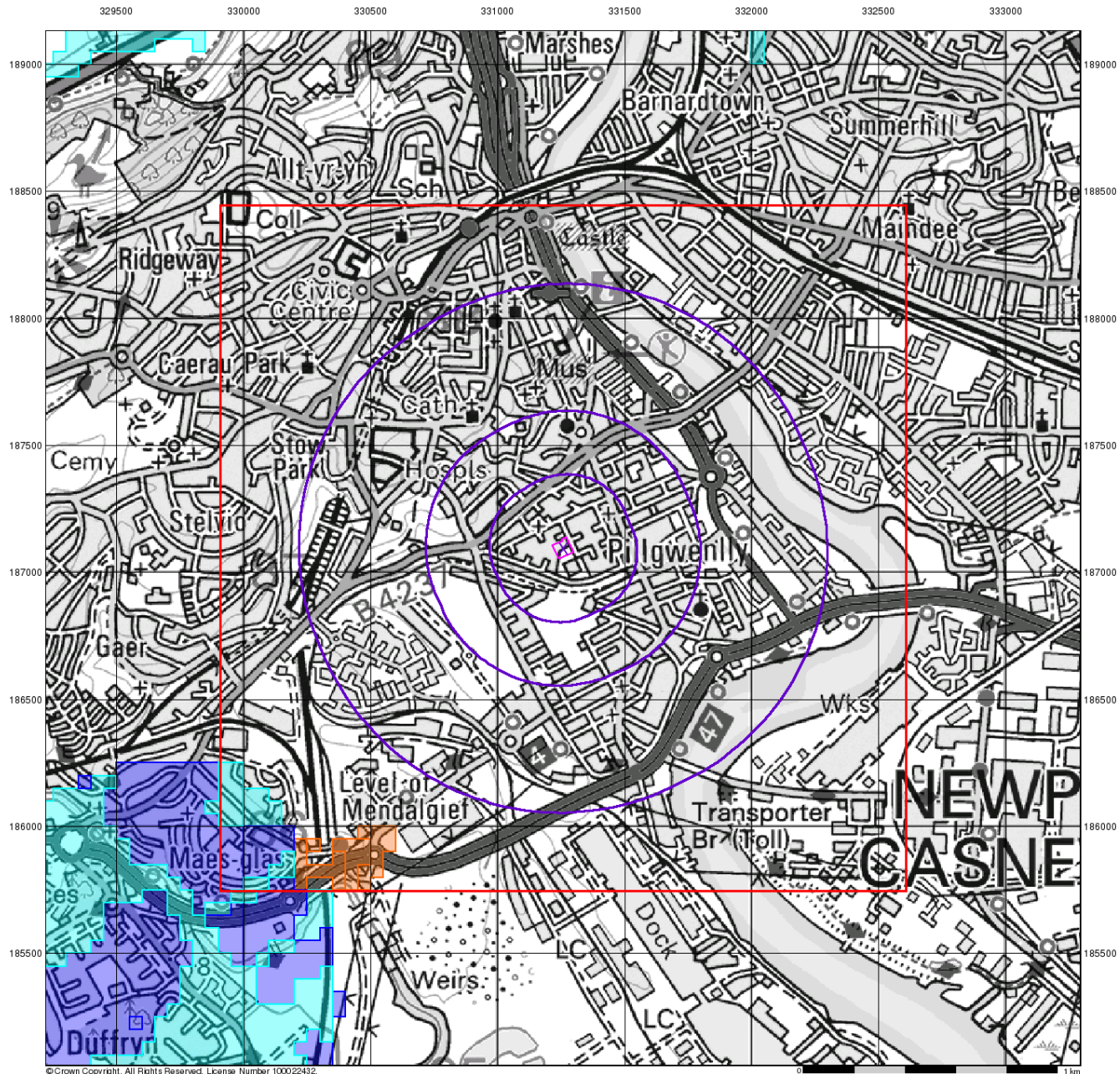
Order Number: 166179293_1_1
 Customer Ref: 14632JRW
 National Grid Reference: 331260, 187100
 Slice: A
 Site Area (Ha): 0.38
 Search Buffer (m): 1000

Site Details

Flat 1, Kirby Daniel Court, Charlotte Green, NEWPORT, NP20 2ER



Tel: 0844 844 9952
 Fax: 0844 844 9951
 Web: www.envirocheck.co.uk



© Crown Copyright. All Rights Reserved. License Number 100022432.



BGS Flood GFS Data

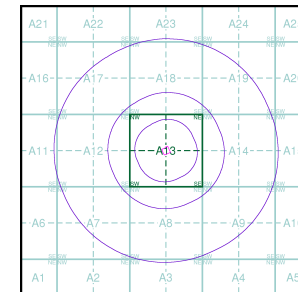
General

- Specified Site
- Specified Buffer(s)
- Bearing Reference Point
- Slice

Agency and Hydrological (Flood)

- Limited Potential for Groundwater Flooding to Occur
- Potential for Groundwater Flooding of Property Situated Below Ground Level
- Potential for Groundwater Flooding to Occur at Surface

Site Sensitivity Context Map - Slice A



Order Details

Order Number: 166179293_1_1
 Customer Ref: 14632JRW
 National Grid Reference: 331260, 187100
 Slice: A
 Site Area (Ha): 0.38
 Search Buffer (m): 1000

Site Details




Flat 1, Kirby Daniel Court, Charlotte Green, NEWPORT, NP20 2ER












Tel: 0844 844 9952
 Fax: 0844 844 9951
 Web: www.envirocheck.co.uk

Geology 1:50,000 Maps Legends

Superficial Geology

Map Colour	Lex Code	Rock Name	Rock Type	Min and Max Age
	TFD	Tidal Flat Deposits	Clay and Silt	Not Supplied - Holocene
	ALV	Alluvium	Clay, Silt, Sand and Gravel	Not Supplied - Holocene
	RTDU	River Terrace Deposits (Undifferentiated)	Sand and Gravel	Not Supplied - Quaternary

Bedrock and Faults

Map Colour	Lex Code	Rock Name	Rock Type	Min and Max Age
	PNG	Penarth Group	Mudstone	Not Supplied - Rhaetian
	BLI	Blue Lias Formation	Limestone and Mudstone, Interbedded	Not Supplied - Rhaetian
	MMG	Mercia Mudstone Group	Mudstone	Not Supplied - Early Triassic
	SMG	St Maughans Formation	Argillaceous Rocks and [Subequal/Subordinate] Sandstone, Interbedded	Not Supplied - Early Devonian
	SMG	St Maughans Formation	Sandstone	Not Supplied - Early Devonian
	RG	Raglan Mudstone Formation	Mudstone and Sandstone, Interbedded	Not Supplied - Pridoli
	RG	Raglan Mudstone Formation	Sandstone	Not Supplied - Pridoli
	BFLS	Bishop's Frome Limestone Member	Silicate-Conglomerate, Calcite-Cemented (Calcrete)	Not Supplied - Silurian
		Faults		



Geology 1:50,000 Maps

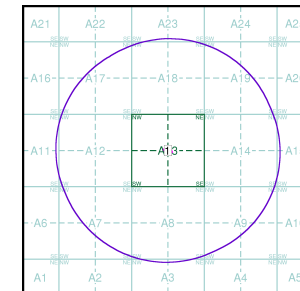
This report contains geological map extracts taken from the BGS Digital Geological map of Great Britain at 1:50,000 scale and is designed for users carrying out preliminary site assessments who require geological maps for the area around the site. This mapping may be more up to date than previously published paper maps.

The various geological layers - artificial and landslip deposits, superficial geology and solid (bedrock) geology are displayed in separate maps, but superimposed on the final 'Combined Surface Geology' map. All map legends feature on this page. Not all layers have complete nationwide coverage, so availability of data for relevant map sheets is indicated below.

Geology 1:50,000 Maps Coverage

Map ID:	1
Map Sheet No:	249
Map Name:	Newport
Map Date:	1969
Bedrock Geology:	Available
Superficial Geology:	Available
Artificial Geology:	Available
Faults:	Not Supplied
Landslip:	Available
Rock Segments:	Not Supplied

Geology 1:50,000 Maps - Slice A



Order Details:

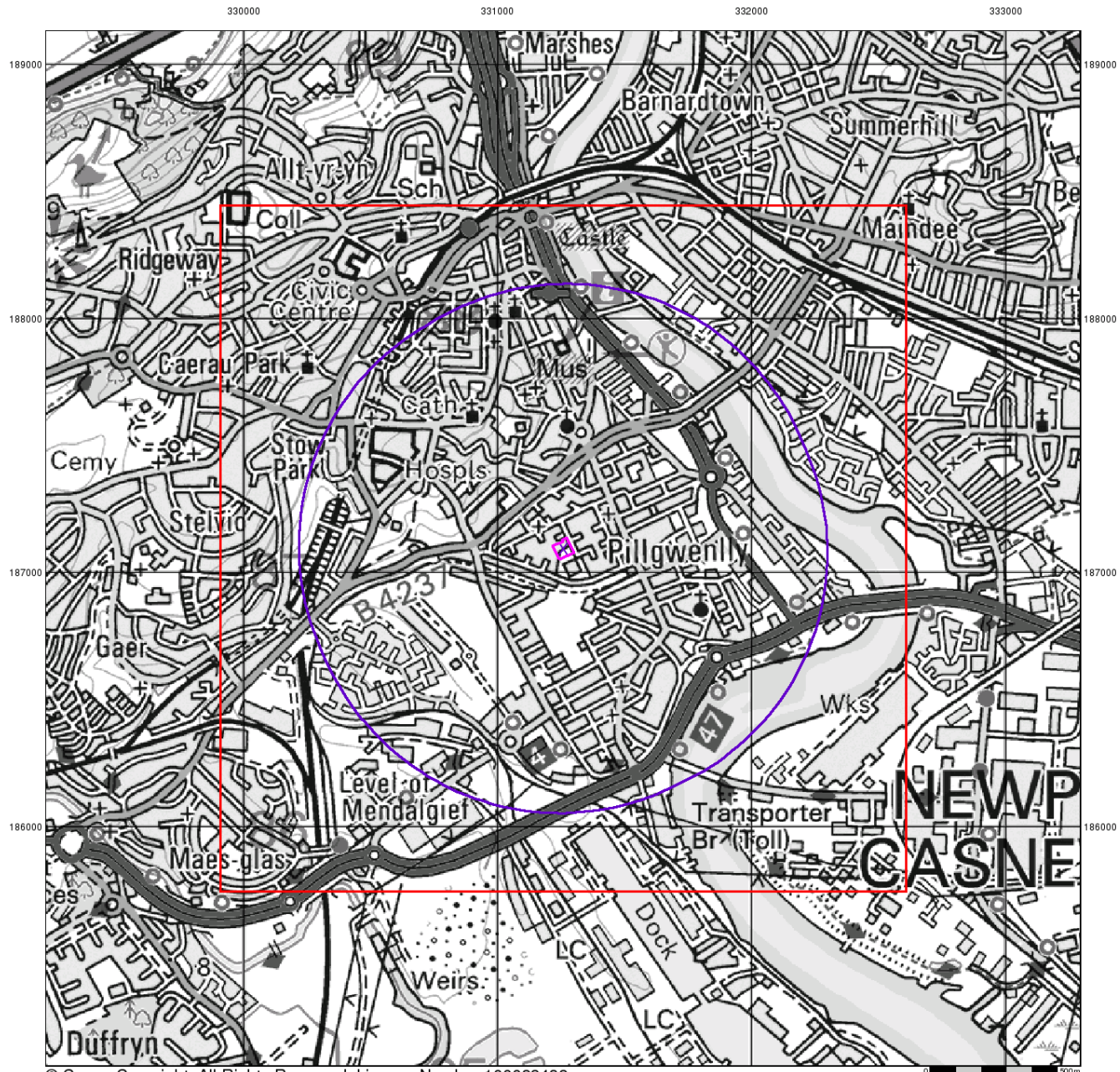
Order Number:	166179293_1_1
Customer Reference:	14632JRW
National Grid Reference:	331260, 187100
Slice:	A
Site Area (Ha):	0.38
Search Buffer (m):	1000

Site Details:

Flat 1, Kirby Daniel Court, Charlotte Green, NEWPORT, NP20 2ER



Tel: 0844 844 9952
 Fax: 0844 844 9951
 Web: www.envirocheck.co.uk



© Crown Copyright. All Rights Reserved. License Number 100022432.



Artificial Ground and Landslip

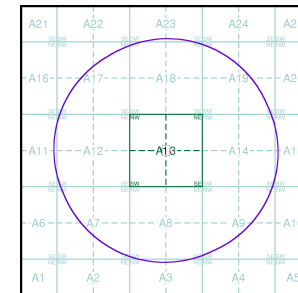
Artificial ground is a term used by BGS for those areas where the ground surface has been significantly modified by human activity. Information about previously developed ground is especially important, as it is often associated with potentially contaminated material, unpredictable engineering conditions and unstable ground.

Artificial ground includes:

- Made ground - man-made deposits such as embankments and spoil heaps on the natural ground surface.
- Worked ground - areas where the ground has been cut away such as quarries and road cuttings.
- Infilled ground - areas where the ground has been cut away then wholly or partially backfilled.
- Landscaped ground - areas where the surface has been reshaped.
- Disturbed ground - areas of ill-defined shallow or near surface mineral workings where it is impracticable to map made and worked ground separately.

Mass movement (landslip) deposits on BGS geological maps are primarily superficial deposits that have moved down slope under gravity to form landslips. These affect bedrock, other superficial deposits and artificial ground. The dataset also includes foundered strata, where the ground has collapsed due to subsidence.

Artificial Ground and Landslip Map - Slice A



Order Details:

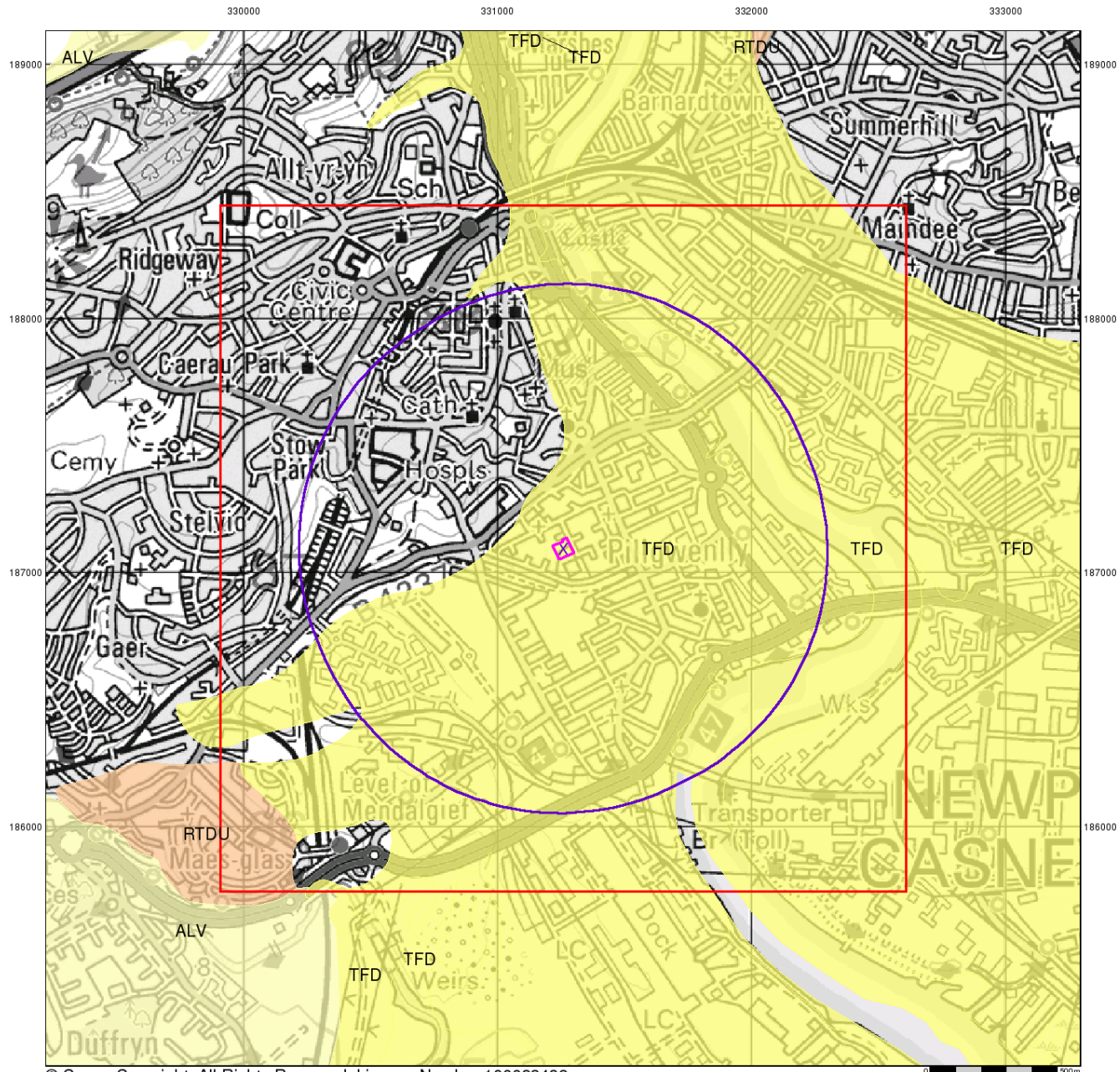
Order Number:	166179293_1_1
Customer Reference:	14632JRW
National Grid Reference:	331260, 187100
Slice:	A
Site Area (Ha):	0.38
Search Buffer (m):	1000

Site Details:

Flat 1, Kirby Daniel Court, Charlotte Green, NEWPORT, NP20 2ER



Tel: 0844 844 9952
 Fax: 0844 844 9951
 Web: www.envirocheck.co.uk



© Crown Copyright. All Rights Reserved. License Number 100022432.



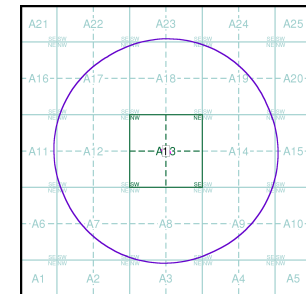
Superficial Geology

Superficial Deposits are the youngest geological deposits formed during the most recent period of geological time, the Quaternary, which extends back about 1.8 million years from the present.

They rest on older deposits or rocks referred to as Bedrock. This dataset contains Superficial deposits that are of natural origin and 'in place'. Other superficial strata may be held in the Mass Movement dataset where they have been moved, or in the Artificial Ground dataset where they are of man-made origin.

Most of these Superficial deposits are unconsolidated sediments such as gravel, sand, silt and clay, and onshore they form relatively thin, often discontinuous patches or larger spreads.

Superficial Geology Map - Slice A



Order Details:

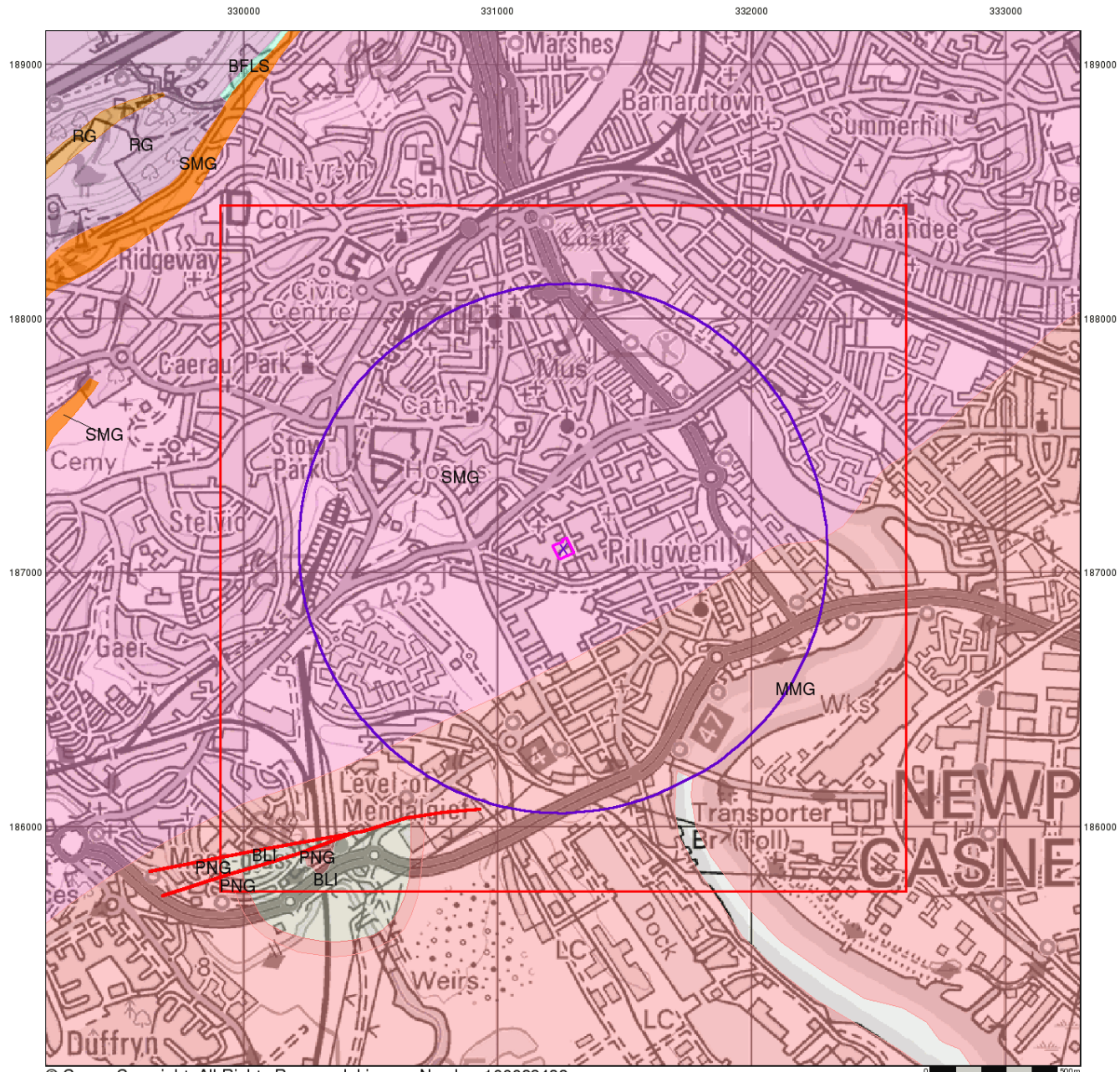
Order Number: 166179293_1_1
 Customer Reference: 14632JRW
 National Grid Reference: 331260, 187100
 Slice: A
 Site Area (Ha): 0.38
 Search Buffer (m): 1000

Site Details:

Flat 1, Kirby Daniel Court, Charlotte Green, NEWPORT, NP20 2ER



Tel: 0844 844 9952
 Fax: 0844 844 9951
 Web: www.envirocheck.co.uk



© Crown Copyright. All Rights Reserved. License Number 100022432.



Bedrock and Faults

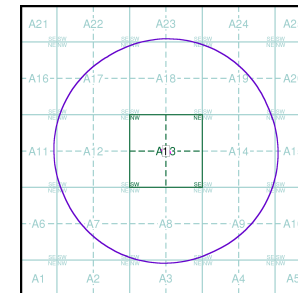
Bedrock geology is a term used for the main mass of rocks forming the Earth and are present everywhere, whether exposed at the surface in outcrops or concealed beneath superficial deposits or water.

The bedrock has formed over vast lengths of geological time ranging from ancient and highly altered rocks of the Proterozoic, some 2500 million years ago, or older, up to the relatively young Pliocene, 1.8 million years ago.

The bedrock geology includes many lithologies, often classified into three types based on origin: igneous, metamorphic and sedimentary.

The BGS Faults and Rock Segments dataset includes geological faults (e.g. normal, thrust), and thin beds mapped as lines (e.g. coal seam, gypsum bed). Some of these are linked to other particular 1:50,000 Geology datasets, for example, coal seams are part of the bedrock sequence, most faults and mineral veins primarily affect the bedrock but cut across the strata and post date its deposition.

Bedrock and Faults Map - Slice A



Order Details:

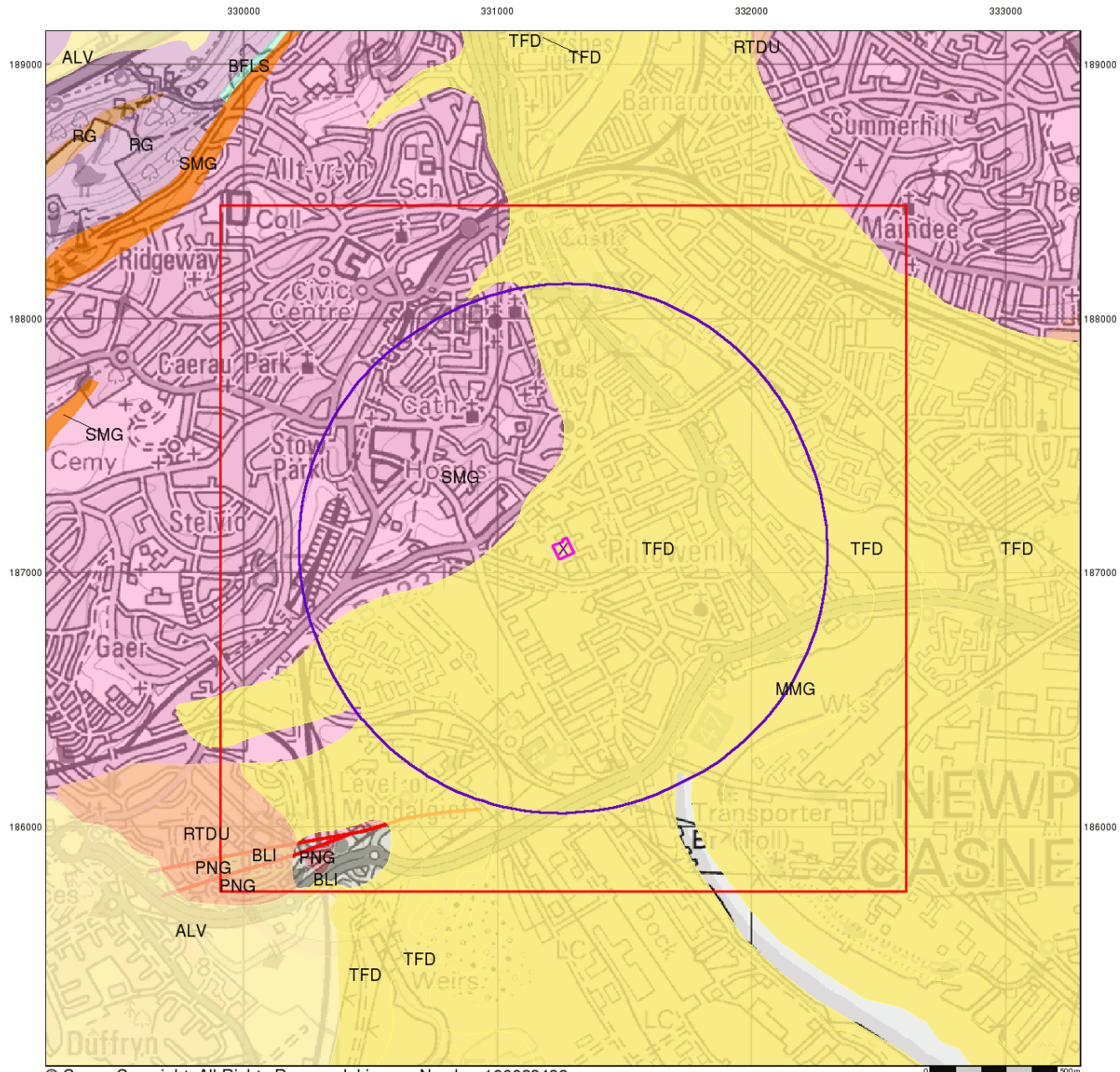
Order Number: 166179293_1_1
 Customer Reference: 14632JRW
 National Grid Reference: 331260, 187100
 Slice: A
 Site Area (Ha): 0.38
 Search Buffer (m): 1000

Site Details:

Flat 1, Kirby Daniel Court, Charlotte Green, NEWPORT, NP20 2ER



Tel: 0844 844 9952
 Fax: 0844 844 9951
 Web: www.envirocheck.co.uk



© Crown Copyright. All Rights Reserved. License Number 100022432.



Combined Surface Geology

The Combined Surface Geology map combines all the previous maps into one combined geological overview of your site.

Please consult the legends to the previous maps to interpret the Combined "Surface Geology" map.

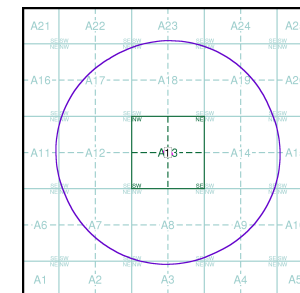
Additional Information

More information on 1:50,000 Geological mapping and explanations of rock classifications can be found on the BGS website. Using the LEX Codes in this report, further descriptions of rock types can be obtained by interrogating the 'BGS Lexicon of Named Rock Units'. This database can be accessed by following the 'Information and Data' link on the BGS website.

Contact

British Geological Survey
 Kingsley Dunham Centre
 Keyworth
 Nottingham
 NG12 5GG
 Telephone: 0115 936 3143
 Fax: 0115 936 3276
 email: enquiries@bgs.ac.uk
 website: www.bgs.ac.uk

Combined Geology Map - Slice A



Order Details:

Order Number: 166179293_1_1
 Customer Reference: 14632JRW
 National Grid Reference: 331260, 187100
 Slice: A
 Site Area (Ha): 0.38
 Search Buffer (m): 1000

Site Details:

Flat 1, Kirby Daniel Court, Charlotte Green, NEWPORT, NP20 2ER



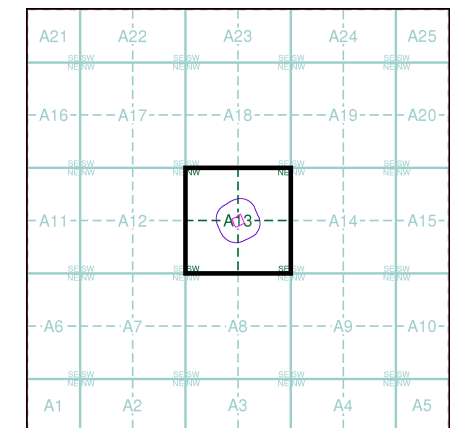
Tel: 0844 844 9952
 Fax: 0844 844 9951
 Web: www.envirocheck.co.uk



General

- Specified Site
 - Specified Buffer(s)
 - Bearing Reference Point
 - Map ID
 - Several of Type at Location
 - Pylon
 - Overhead Transmission Line
- Agency and Hydrological**
- Contaminated Land Register Entry or Notice (Location)
 - Contaminated Land Register Entry or Notice
 - Discharge Consent
 - Enforcement or Prohibition Notice
 - Integrated Pollution Control
 - Integrated Pollution Prevention Control
 - Local Authority Integrated Pollution Prevention and Control
 - Local Authority Pollution Prevention and Control Enforcement
 - Pollution Incident to Controlled Waters
 - Prosecution Relating to Authorised Processes
 - Prosecution Relating to Controlled Waters
 - Registered Radioactive Substance
 - River Network or Water Feature
 - River Quality Sampling Point
 - Substantiated Pollution Incident Register
 - Water Abstraction
 - Water Industry Act Referral
- Hazardous Substances**
- COMAH Site
 - Explosive Site
 - NIHHS Site
 - Planning Hazardous Substance Consent
 - Planning Hazardous Substance Enforcement
 - BGS Recorded Mineral Site
- Waste**
- BGS Recorded Landfill Site (Location)
 - BGS Recorded Landfill Site
 - EA Historic Landfill (Buffered Point)
 - EA Historic Landfill (Polygon)
 - Integrated Pollution Control Registered Waste Site
 - Licensed Waste Management Facility (Landfill Boundary)
 - Licensed Waste Management Facility (Location)
 - Local Authority Recorded Landfill Site (Location)
 - Local Authority Recorded Landfill Site
 - Potentially Infilled Land (Non-water)
 - Potentially Infilled Land (Non-water)
 - Potentially Infilled Land (Water)
 - Potentially Infilled Land (Water)
 - Potentially Infilled Land (Water)
 - Registered Landfill Site
 - Registered Landfill Site (Point Buffered to 100m)
 - Registered Landfill Site (Point Buffered to 250m)
 - Registered Waste Transfer Site (Location)
 - Registered Waste Transfer Site
 - Registered Waste Treatment or Disposal Site (Location)
 - Registered Waste Treatment or Disposal Site

Site Sensitivity Map - Segment A13



Order Details

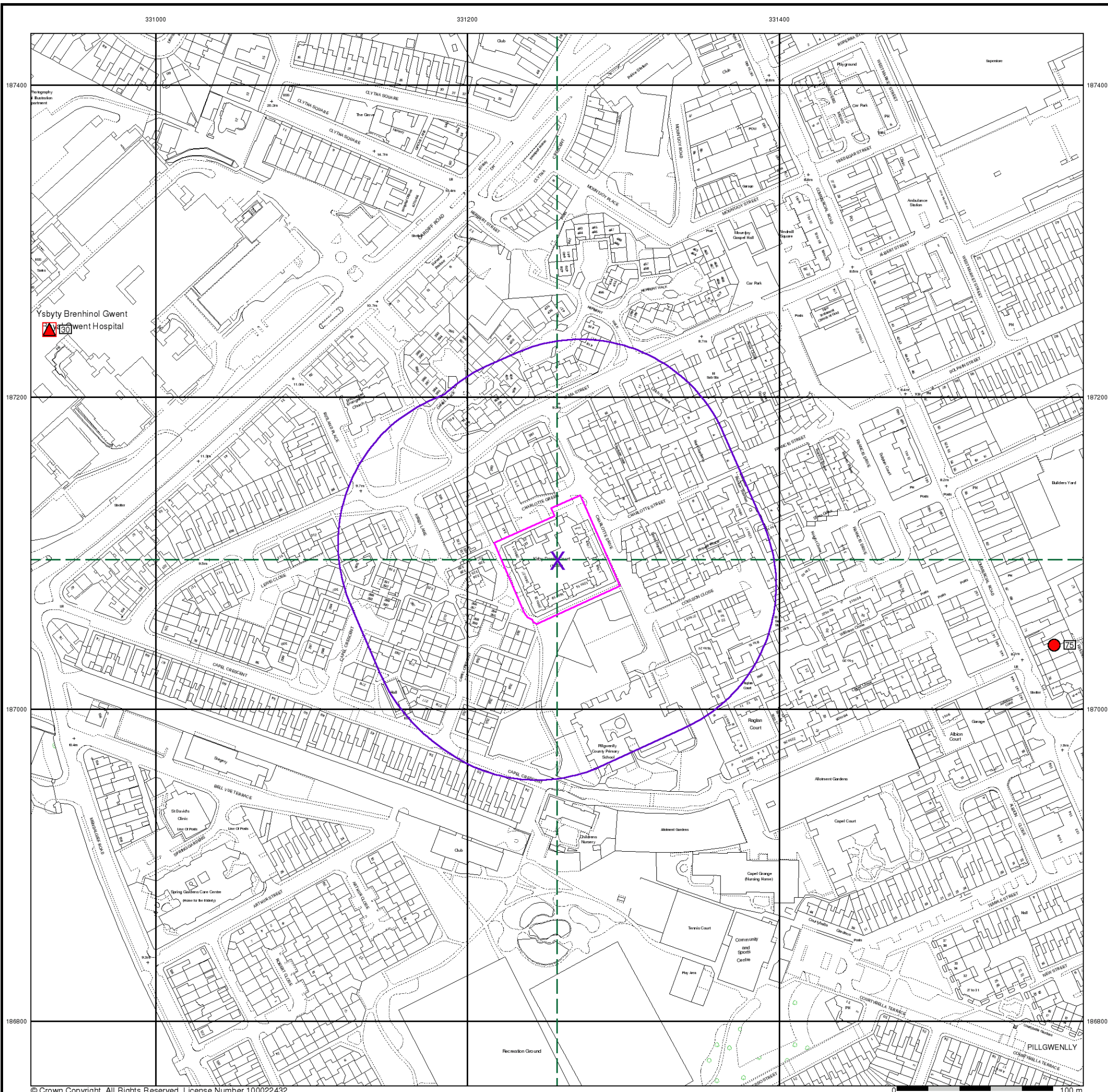
Order Number: 166179293_1_1
 Customer Ref: 14632JRW
 National Grid Reference: 331260, 187100
 Slice: A
 Site Area (Ha): 0.38
 Plot Buffer (m): 100

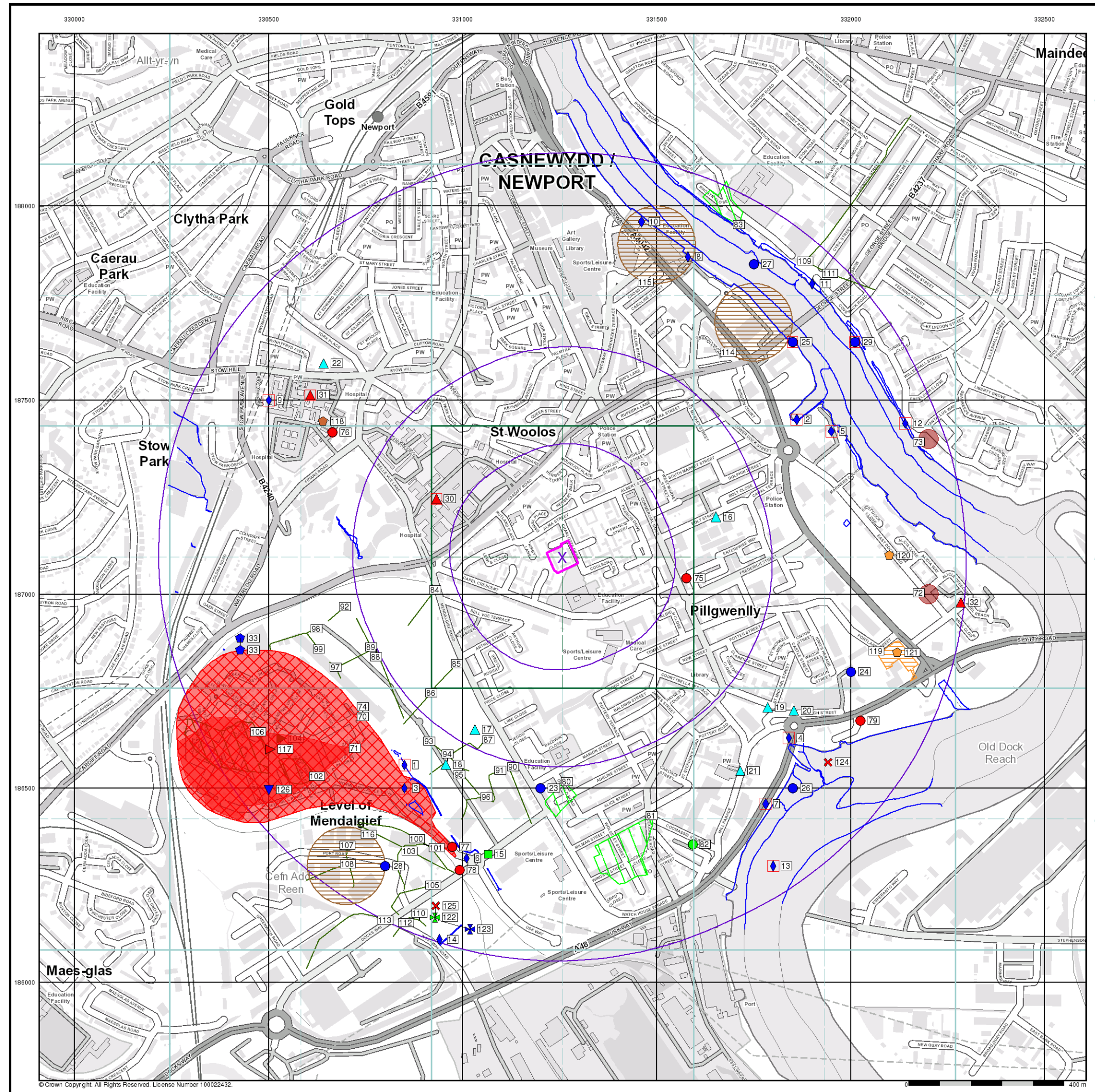
Site Details

Flat 1, Kirby Daniel Court, Charlotte Green, NEWPORT, NP20 2ER



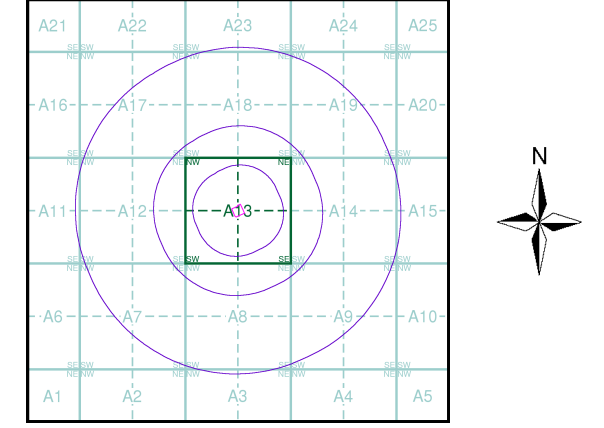
Tel: 0844 844 9952
 Fax: 0844 844 9951
 Web: www.envirocheck.co.uk





- General**
- Specified Site
 - Specified Buffer(s)
 - Bearing Reference Point
 - Map ID
 - Several of Type at Location
- Agency and Hydrological**
- Contaminated Land Register Entry or Notice (Location)
 - Contaminated Land Register Entry or Notice
 - Discharge Consent
 - Enforcement or Prohibition Notice
 - Integrated Pollution Control
 - Integrated Pollution Prevention Control
 - Local Authority Integrated Pollution Prevention and Control
 - Local Authority Pollution Prevention and Control Enforcement
 - Pollution Incident to Controlled Waters
 - Prosecution Relating to Authorised Processes
 - Prosecution Relating to Controlled Waters
 - Registered Radioactive Substance
 - River Network or Water Feature
 - River Quality Sampling Point
 - Substantiated Pollution Incident Register
 - Water Abstraction
 - Water Industry Act Referral
- Hazardous Substances**
- COMAH Site
 - Explosive Site
 - NIHHS Site
 - Planning Hazardous Substance Consent
 - Planning Hazardous Substance Enforcement
 - BGS Recorded Mineral Site
- Waste**
- BGS Recorded Landfill Site (Location)
 - BGS Recorded Landfill Site
 - EA Historic Landfill (Buffered Point)
 - EA Historic Landfill (Polygon)
 - Integrated Pollution Control Registered Waste Site
 - Licensed Waste Management Facility (Landfill Boundary)
 - Licensed Waste Management Facility (Location)
 - Local Authority Recorded Landfill Site (Location)
 - Local Authority Recorded Landfill Site
 - Potentially Infilled Land (Non-water)
 - Potentially Infilled Land (Non-water)
 - Potentially Infilled Land (Non-water)
 - Potentially Infilled Land (Water)
 - Potentially Infilled Land (Water)
 - Potentially Infilled Land (Water)
 - Registered Landfill Site (Location)
 - Registered Landfill Site (Point Buffered to 100m)
 - Registered Landfill Site (Point Buffered to 250m)
 - Registered Waste Transfer Site (Location)
 - Registered Waste Transfer Site
 - Registered Waste Treatment or Disposal Site (Location)
 - Registered Waste Treatment or Disposal Site

Site Sensitivity Map - Slice A



Order Details

Order Number: 166179293_1_1
 Customer Ref: 14632JRW
 National Grid Reference: 331260, 187100
 Slice: A
 Site Area (Ha): 0.38
 Search Buffer (m): 1000

Site Details

Flat 1, Kirby Daniel Court, Charlotte Green, NEWPORT, NP20 2ER



Industrial Land Use Map

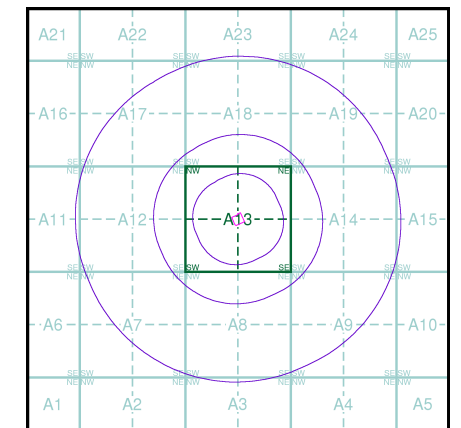
General

- Specified Site
- Specified Buffer(s)
- Bearing Reference Point
- Slice
- Map ID

Industrial Land Use

- Contemporary Trade Directory Entry
- Fuel Station Entry
- Gas Pipeline
- Points of Interest - Commercial Services
- Points of Interest - Education and Health
- Points of Interest - Manufacturing and Production
- Points of Interest - Public Infrastructure
- Points of Interest - Recreational and Environmental
- Underground Electrical Cables

Industrial Land Use Map - Slice A



Order Details

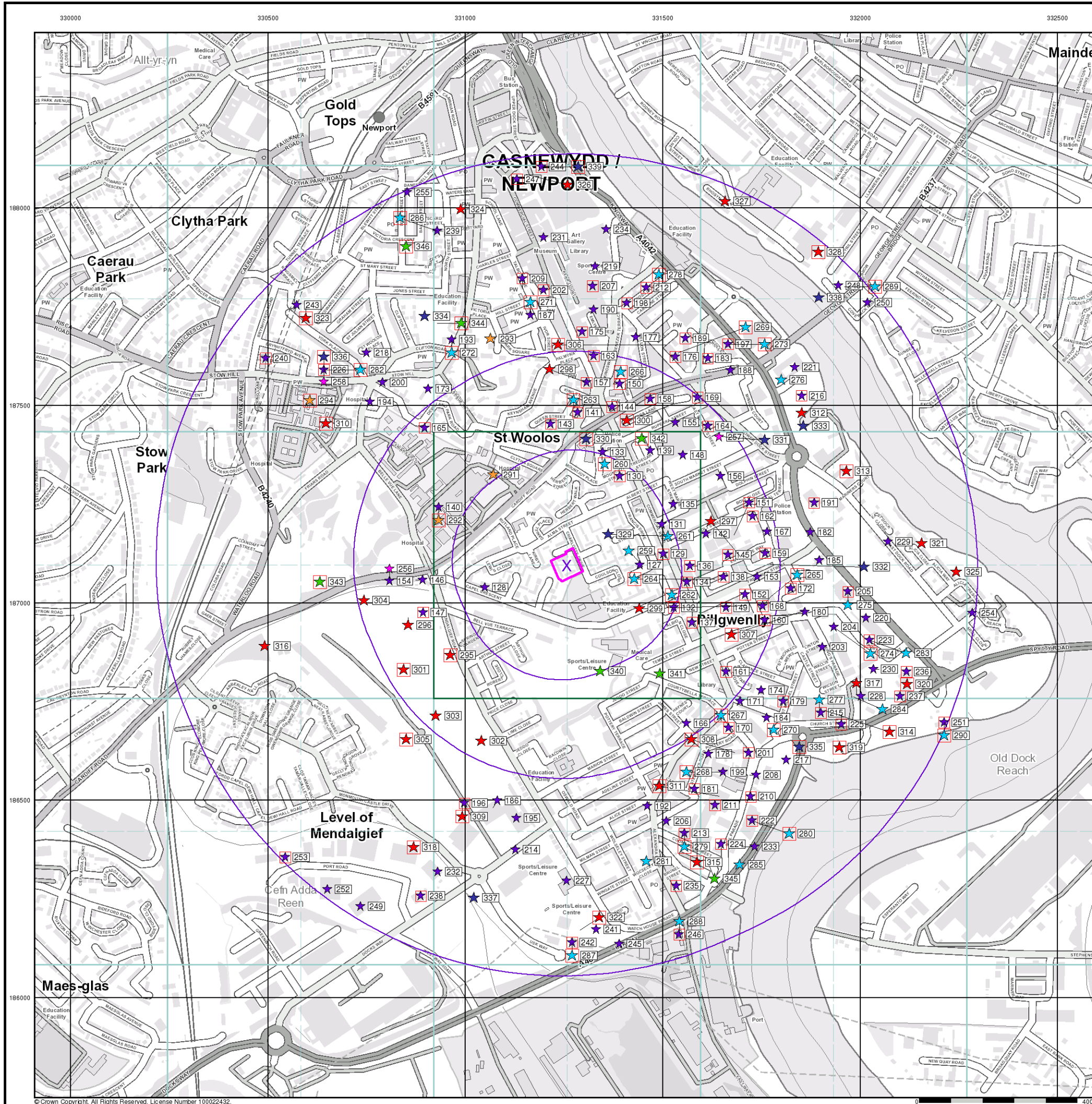
Order Number: 166179293_1_1
 Customer Ref: 14632JRW
 National Grid Reference: 331260, 187100
 Slice: A
 Site Area (Ha): 0.38
 Search Buffer (m): 1000

Site Details

Flat 1, Kirby Daniel Court, Charlotte Green, NEWPORT, NP20 2ER






Tel: 0844 844 9952
 Fax: 0844 844 9951
 Web: www.envirocheck.co.uk








© Crown Copyright. All Rights Reserved. License Number 100022432.

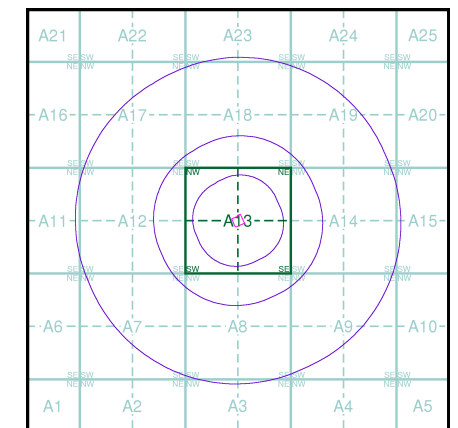
General

-  Specified Site
-  Specified Buffer(s)
-  Bearing Reference Point

Agency and Hydrological (Flood)

-  Extreme Flooding from Rivers or Sea without Defences (Zone 2)
-  Flooding from Rivers or Sea without Defences (Zone 3)
-  Area Benefiting from Flood Defence
-  Flood Water Storage Areas
-  Flood Defence

Flood Map - Slice A

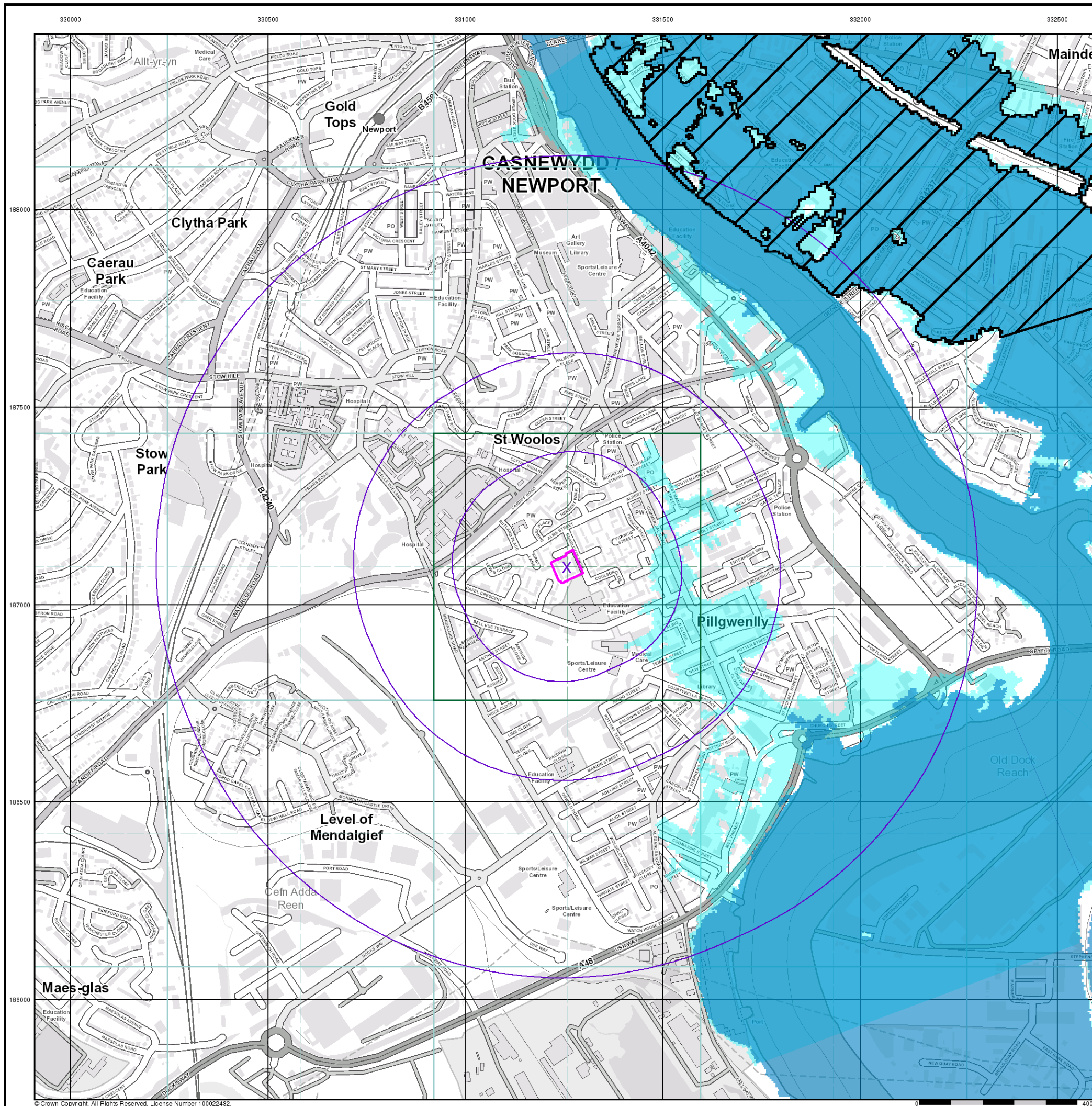


Order Details

Order Number: 166179293_1_1
 Customer Ref: 14632JRW
 National Grid Reference: 331260, 187100
 Slice: A
 Site Area (Ha): 0.38
 Search Buffer (m): 1000






Site Details

Flat 1, Kirby Daniel Court, Charlotte Green, NEWPORT, NP20 2ER








© Crown Copyright. All Rights Reserved. License Number 100022432.

General

-  Specified Site
-  Specified Buffer(s)
-  Bearing Reference Point
-  Map ID
-  Several of Type at Location

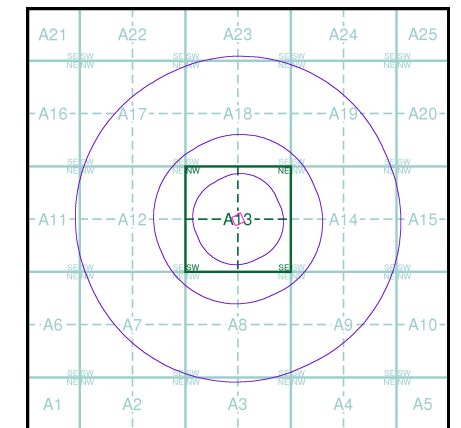
Agency and Hydrological (Boreholes)

-  BGS Borehole Depth 0 - 10m
-  BGS Borehole Depth 10 - 30m
-  BGS Borehole Depth 30m +
-  Confidential
-  Other

For Borehole information please refer to the Borehole .csv file which accompanied this slice.

A copy of the BGS Borehole Ordering Form is available to download from the Support section of www.envirocheck.co.uk.

Borehole Map - Slice A

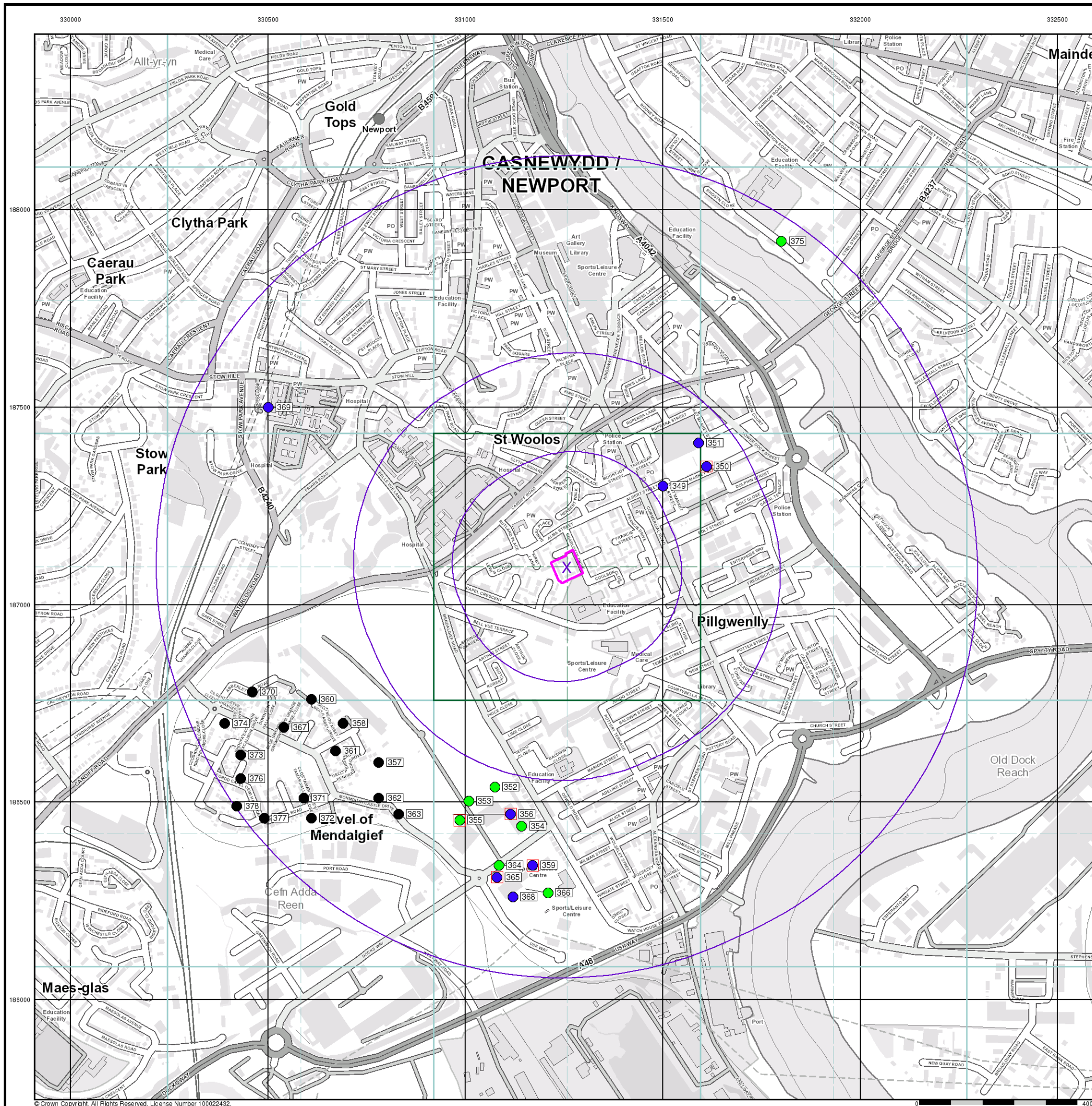


Order Details

Order Number: 166179293_1_1
 Customer Ref: 14632JRW
 National Grid Reference: 331260, 187100
 Slice: A
 Site Area (Ha): 0.38
 Search Buffer (m): 1000




Site Details

Flat 1, Kirby Daniel Court, Charlotte Green, NEWPORT, NP20 2ER














© Crown Copyright. All Rights Reserved. License Number 100022432.

General

-  Specified Site
-  Specified Buffer(s)
-  Bearing Reference Point

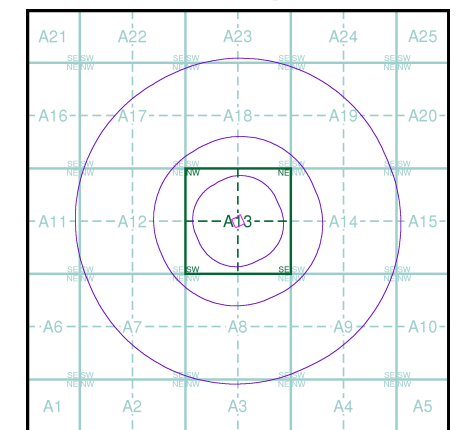
OS Water Network Data

- | | |
|--|---|
|  Canal |  Drain |
|  Reservoir |  Other |
|  Foreshire |  Lake |
|  Marsh |  Transfer |
|  Tidal River |  Lock Or Flight Of Locks |
|  Inland River |  Sea |

Contours (height in meters)

- Standard Contour   Mean Low Water
- Master Contour   Mean High Water
- Spot Height  167.3

OS Water Network Map - Slice A

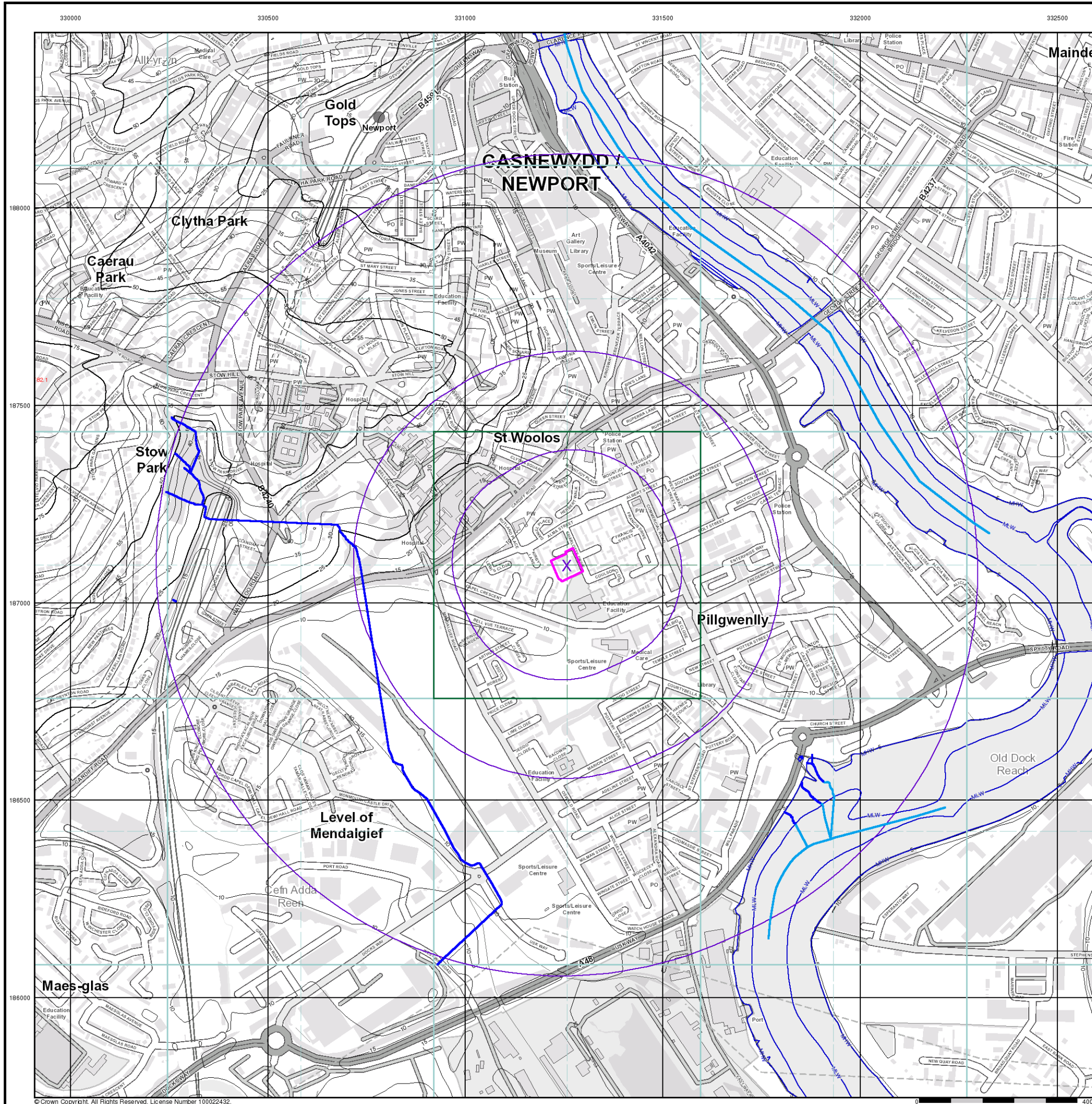


Order Details

Order Number: 166179293_1_1
 Customer Ref: 14632JRW
 National Grid Reference: 331260, 187100
 Slice: A
 Site Area (Ha): 0.38
 Search Buffer (m): 1000

Site Details

Flat 1, Kirby Daniel Court, Charlotte Green, NEWPORT, NP20 2ER






© Crown Copyright. All Rights Reserved. License Number 100022432.

General

-  Specified Site
-  Specified Buffer(s)
-  Bearing Reference Point

Risk of Flooding from Surface Water

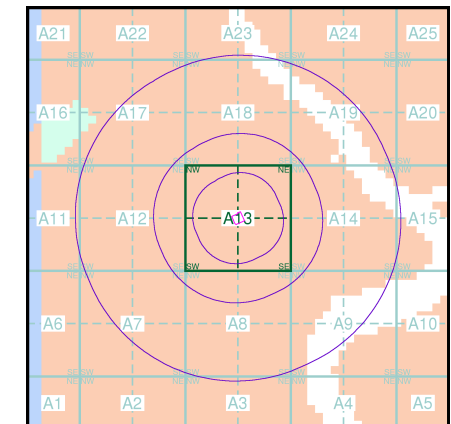
-  High - 30 Year Return
-  Medium - 100 Year Return
-  Low - 1000 Year Return

Suitability

See the suitability map below

-  National to county
-  County to town
-  Town to street
-  Street to parcels of land
-  Property

EANRW Suitability Map - Slice A

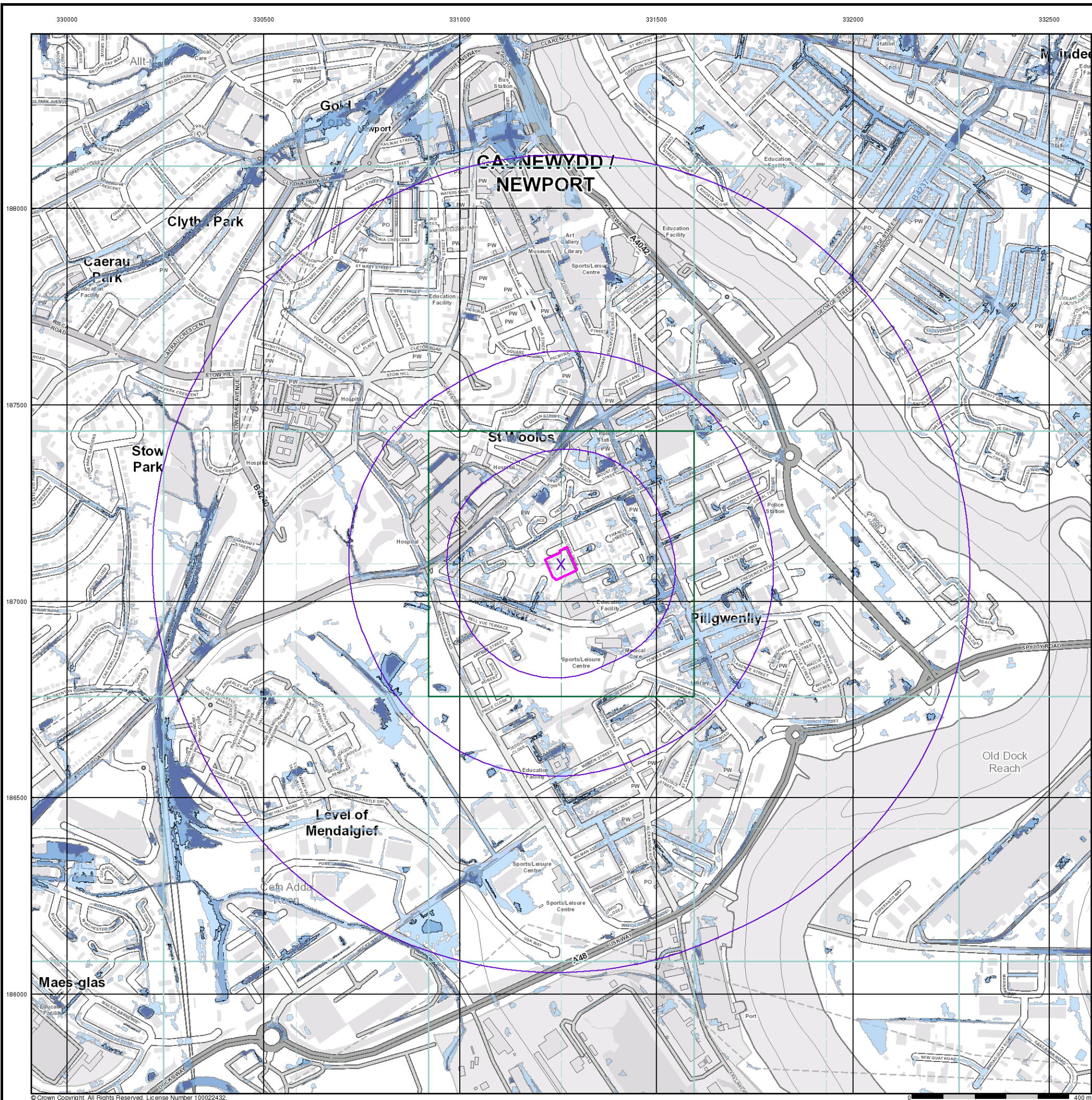


Order Details

Order Number: 166179293_1_1
 Customer Ref: 14632JRW
 National Grid Reference: 331260, 187100
 Slice: A
 Site Area (Ha): 0.38
 Search Buffer (m): 1000

Site Details

Flat 1, Kirby Daniel Court, Charlotte Green, NEWPORT, NP20 2ER



© Crown Copyright. All Rights Reserved. License Number 100022432.

330000 330500 331000 331500 332000 332500

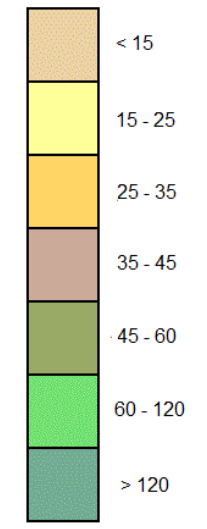


General

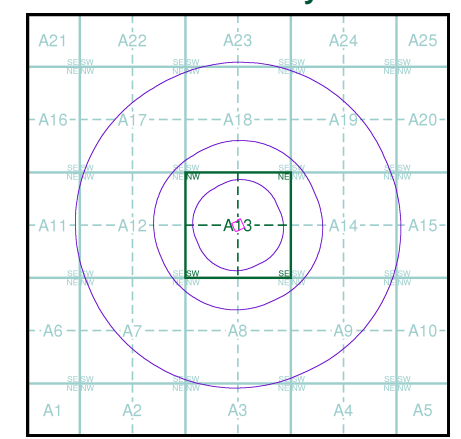
- Specified Site
- Specified Buffer(s)
- X Bearing Reference Point

Estimated Soil Chemistry Arsenic

Arsenic Concentrations mg/kg



Estimated Soil Chemistry Arsenic - Slice A



Order Details

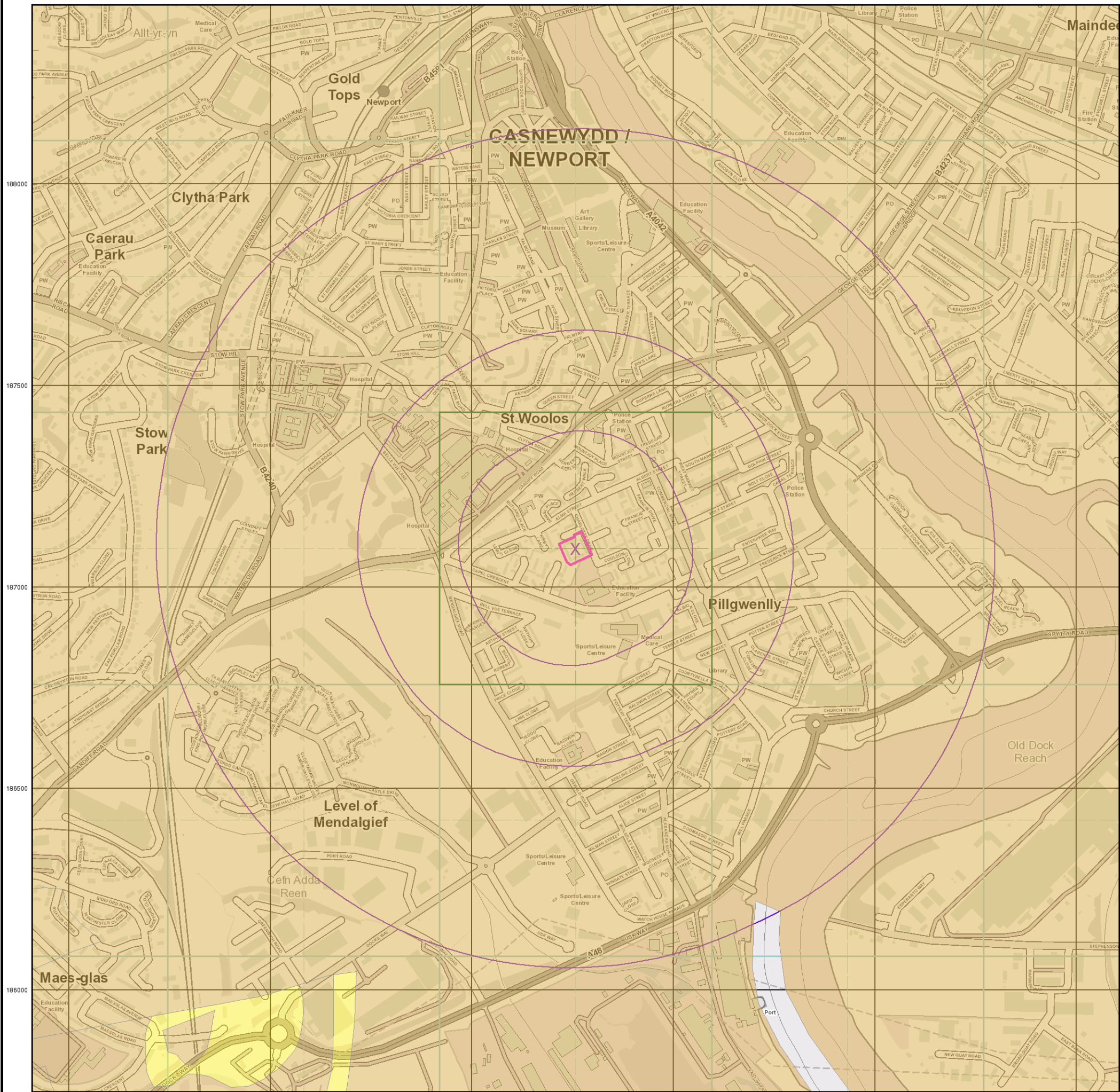
Order Details: 166179293_1_1
 Customer Ref: 14632JRW
 National Grid Reference: 331260, 187100
 Slice: A
 Site Area (Ha): 0.38
 Search Buffer (m): 1000

Site Details

Flat 1, Kirby Daniel Court, Charlotte Green, NEWPORT, NP20 2ER

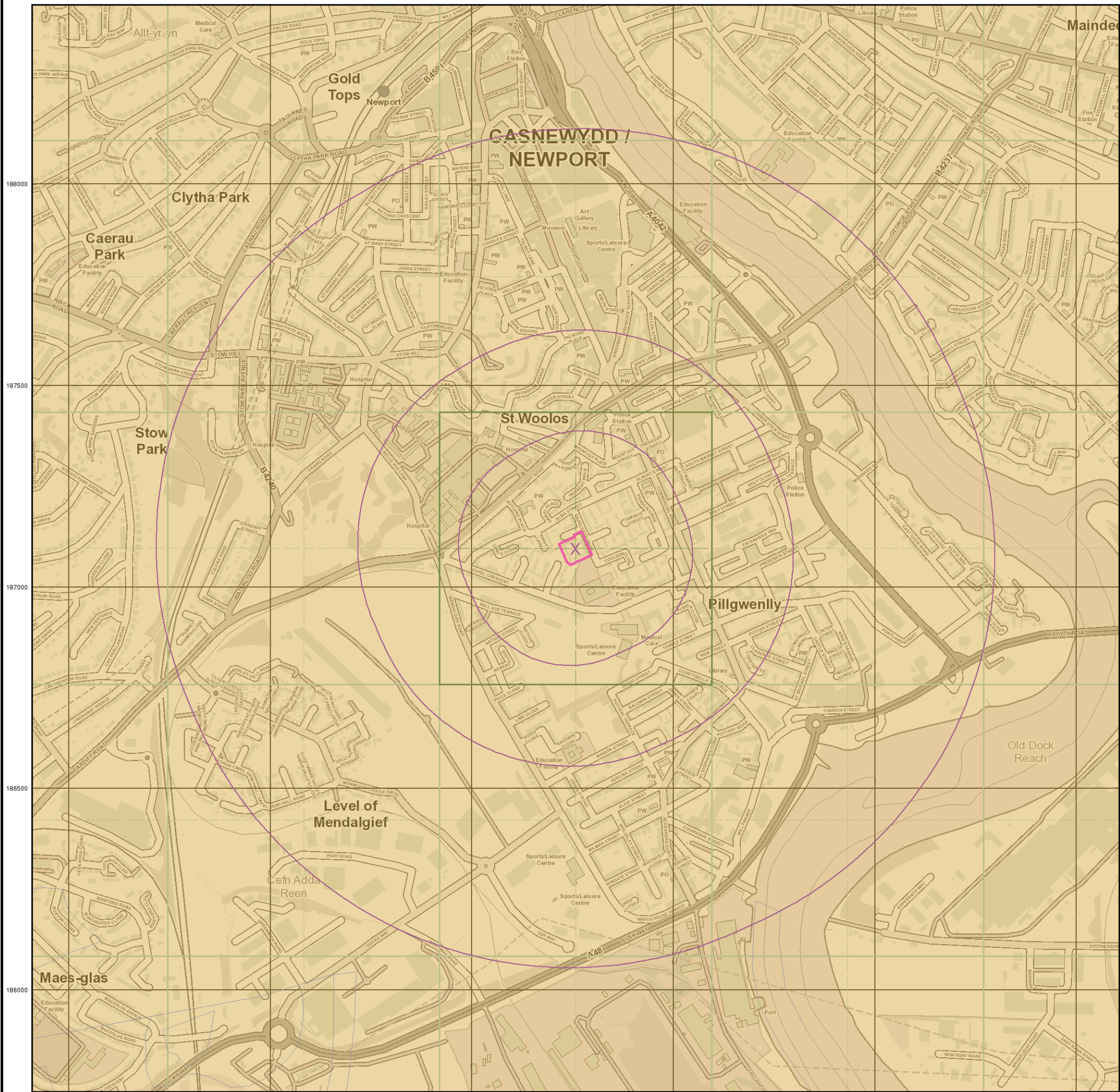


Tel: 0844 844 9952
 Fax: 0844 844 9951
 Web: www.envirocheck.co.uk



© Crown Copyright. All Rights Reserved. License Number 100022432. A1 A2 A3 A4 A5

330000 330500 331000 331500 332000 332500

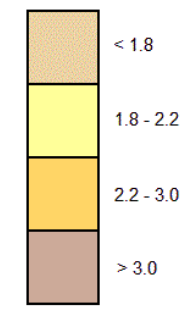


General

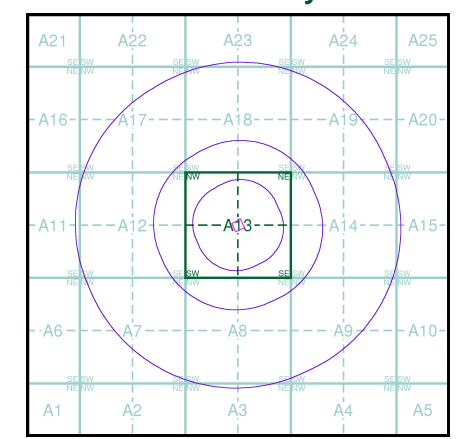
- Specified Site
- Specified Buffer(s)
- X Bearing Reference Point

Estimated Soil Chemistry Cadmium

Cadmium Concentrations mg/kg



Estimated Soil Chemistry Cadmium - Slice A



Order Details

Order Details: 166179293_1_1
 Customer Ref: 14632JRW
 National Grid Reference: 331260, 187100
 Slice: A
 Site Area (Ha): 0.38
 Search Buffer (m): 1000

Site Details

Flat 1, Kirby Daniel Court, Charlotte Green, NEWPORT, NP20 2ER



Tel: 0844 844 9952
 Fax: 0844 844 9951
 Web: www.envirocheck.co.uk

330000 330500 331000 331500 332000 332500

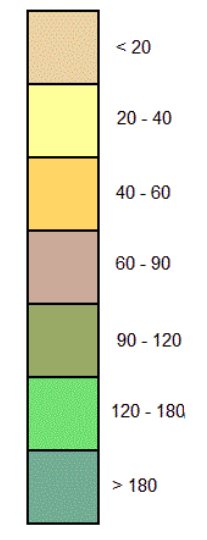


General

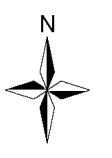
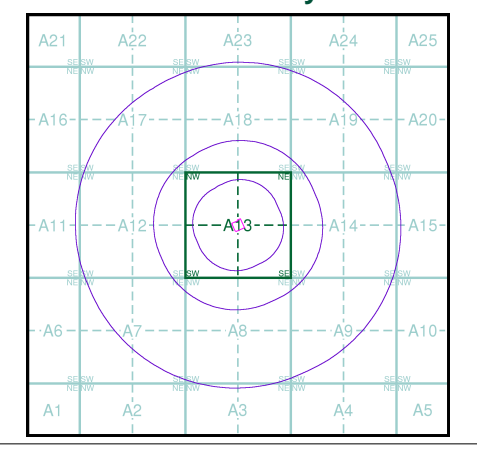
- Specified Site
- Specified Buffer(s)
- x Bearing Reference Point

Estimated Soil Chemistry Chromium

Chromium Concentrations mg/kg



Estimated Soil Chemistry Chromium - Slice A



Order Details

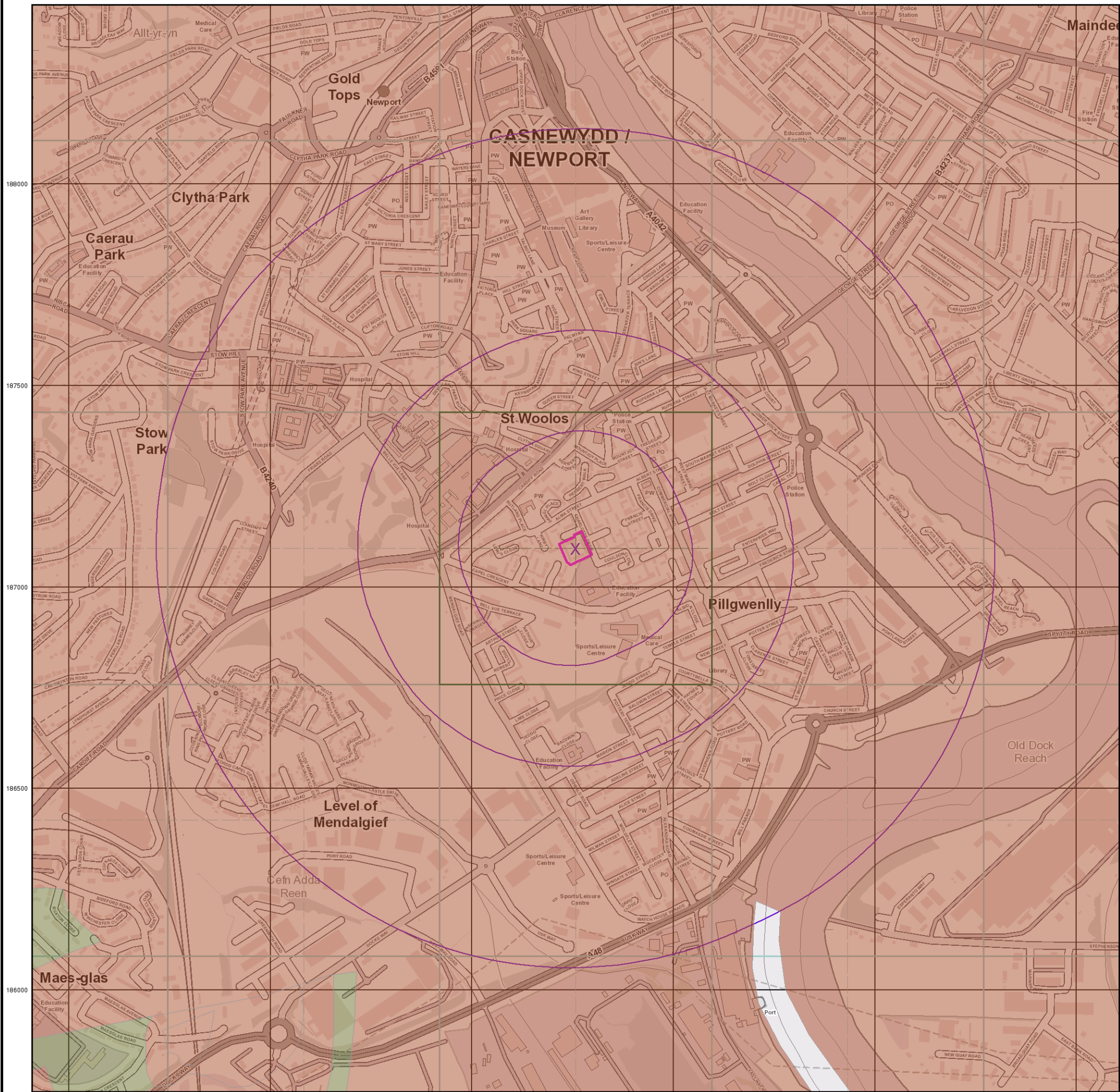
Order Details: 166179293_1_1
 Customer Ref: 14632JRW
 National Grid Reference: 331260, 187100
 Slice: A
 Site Area (Ha): 0.38
 Search Buffer (m): 1000

Site Details

Flat 1, Kirby Daniel Court, Charlotte Green, NEWPORT, NP20 2ER



Tel: 0844 844 9952
 Fax: 0844 844 9951
 Web: www.envirocheck.co.uk



© Crown Copyright. All Rights Reserved. License Number 100022432. A1 A2 A3 A4 A5

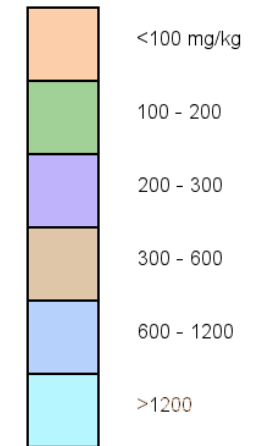


General

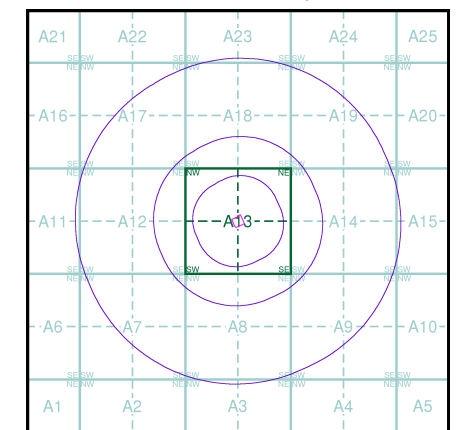
- Specified Site
- Specified Buffer(s)
- X Bearing Reference Point

Estimated Soil Chemistry Lead

Lead Concentrations mg/kg



Estimated Soil Chemistry Lead - Slice A



Order Details

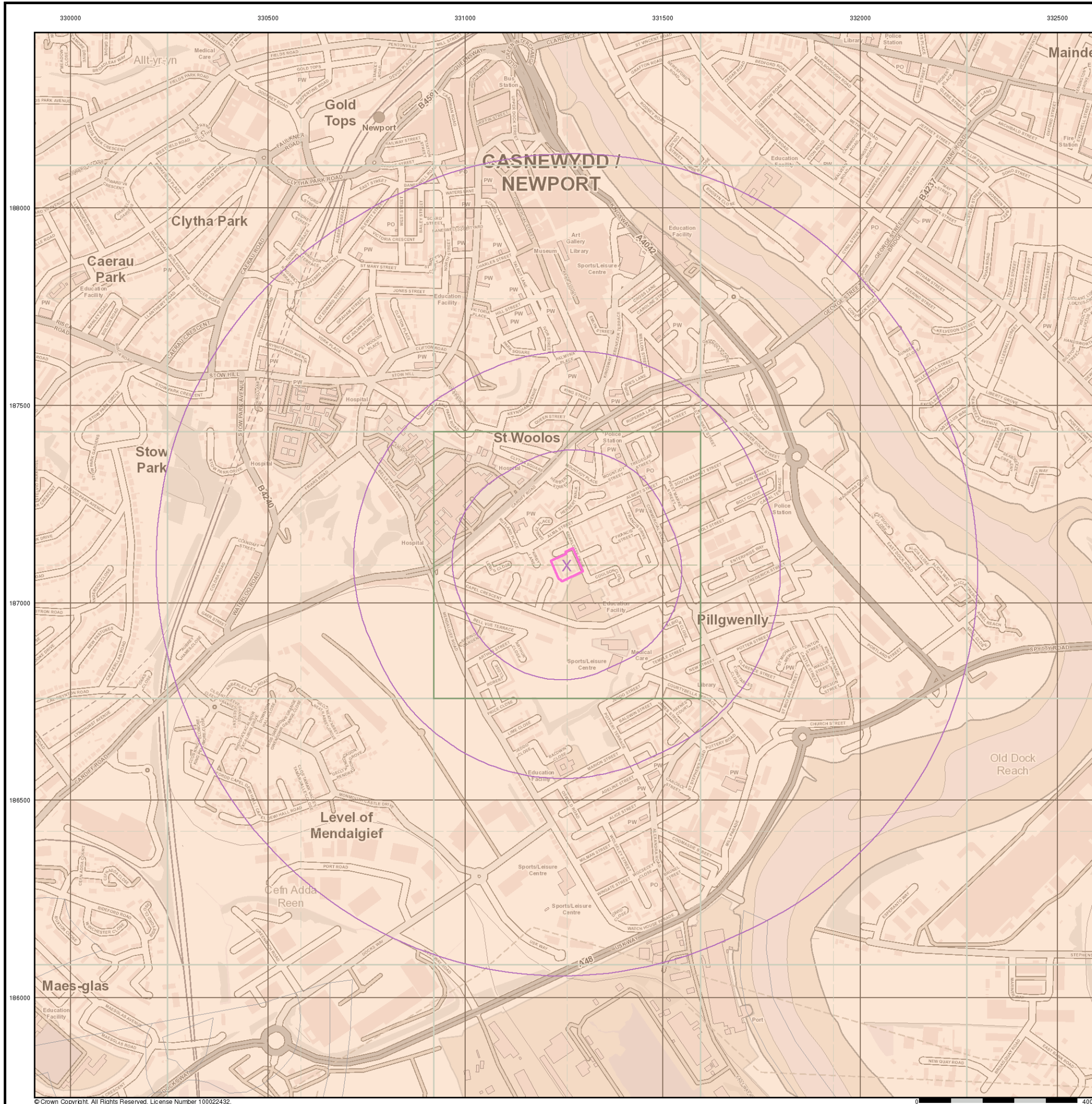
Order Details: 166179293_1_1
 Customer Ref: 14632JRW
 National Grid Reference: 331260, 187100
 Slice: A
 Site Area (Ha): 0.38
 Search Buffer (m): 1000

Site Details

Flat 1, Kirby Daniel Court, Charlotte Green, NEWPORT, NP20 2ER

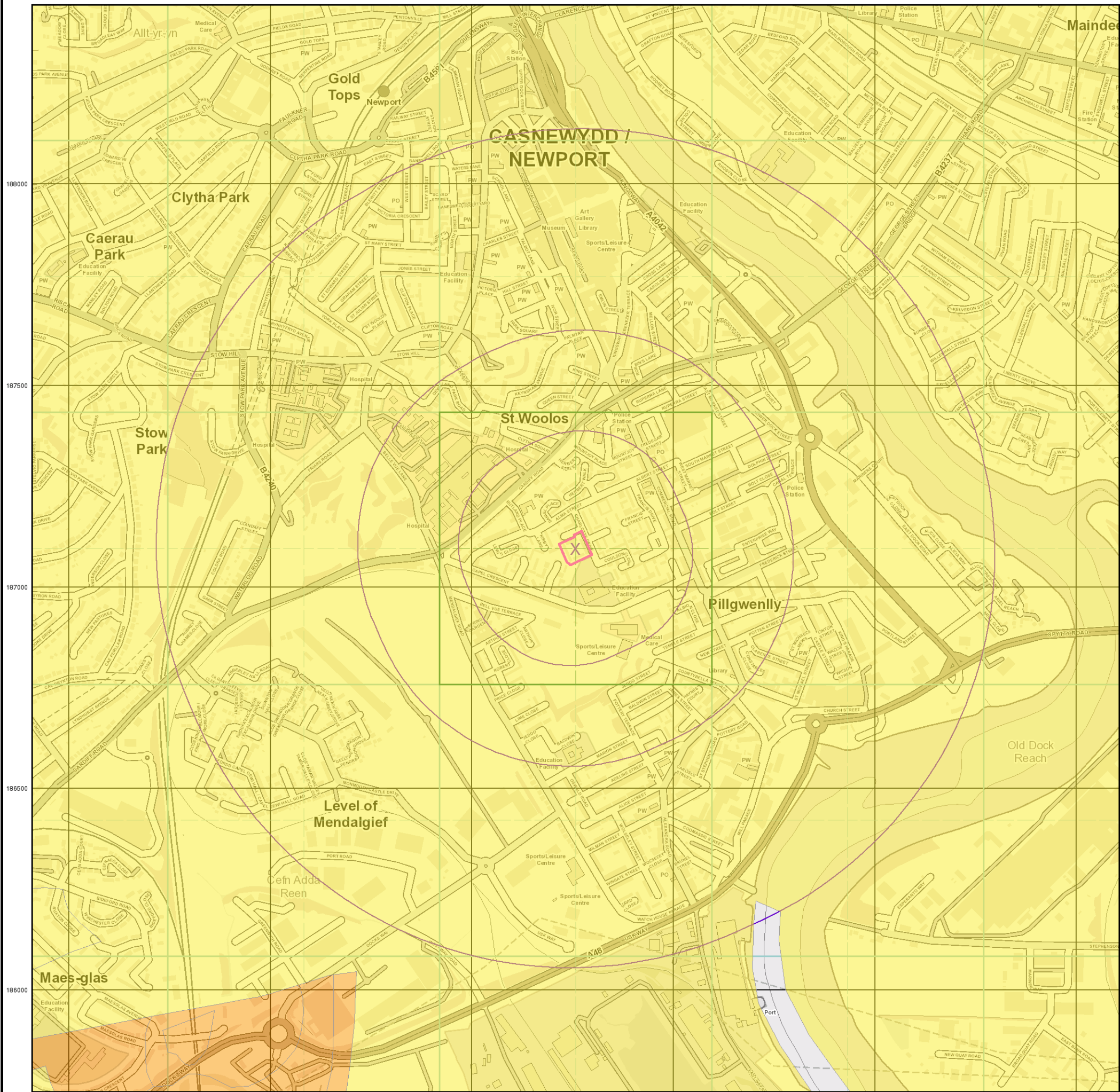


Tel: 0844 844 9952
 Fax: 0844 844 9951
 Web: www.envirocheck.co.uk



© Crown Copyright. All Rights Reserved. License Number 100022432.

330000 330500 331000 331500 332000 332500

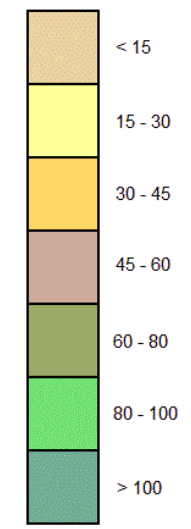


General

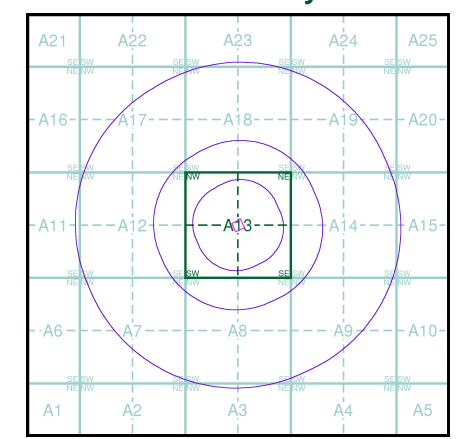
- Specified Site
- Specified Buffer(s)
- X Bearing Reference Point

Estimated Soil Chemistry Nickel

Nickel Concentrations mg/kg



Estimated Soil Chemistry Nickel - Slice A



Order Details

Order Details: 166179293_1_1
 Customer Ref: 14632JRW
 National Grid Reference: 331260, 187100
 Slice: A
 Site Area (Ha): 0.38
 Search Buffer (m): 1000

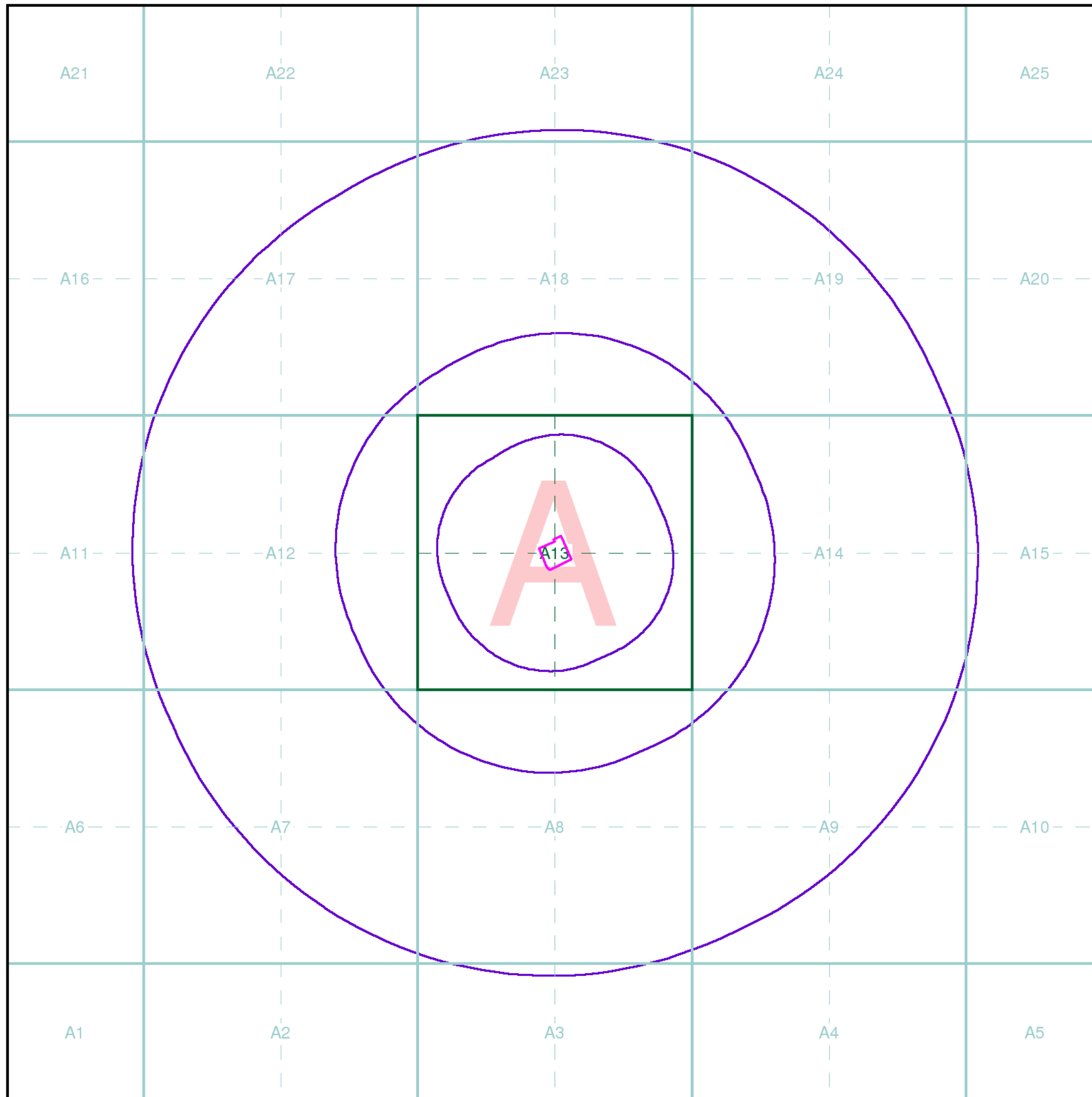
Site Details

Flat 1, Kirby Daniel Court, Charlotte Green, NEWPORT, NP20 2ER



Tel: 0844 844 9952
 Fax: 0844 844 9951
 Web: www.envirocheck.co.uk

© Crown Copyright. All Rights Reserved. License Number 100022432.



Index Map

For ease of identification, your site and buffer have been split into Slices, Segments and Quadrants. These are illustrated on the Index Map opposite and explained further below.

Slice

Each slice represents a 1:10,000 plot area (2.7km x 2.7km) for your site and buffer. A large site and buffer may be made up of several slices (represented by a red outline), that are referenced by letters of the alphabet, starting from the bottom left corner of the slice "grid". This grid does not relate to National Grid lines but is designed to give best fit over the site and buffer.

Segment

A segment represents a 1:2,500 plot area. Segments that have plot files associated with them are shown in dark green, others in light blue. These are numbered from the bottom left hand corner within each slice.

Quadrant

A quadrant is a quarter of a segment. These are labelled as NW, NE, SW, SE and are referenced in the datasheet to allow features to be quickly located on plots. Therefore a feature that has a quadrant reference of A7NW will be in Slice A, Segment 7 and the NW Quadrant.

A selection of organisations who provide data within this report:



Envirocheck reports are compiled from 136 different sources of data.

Client Details

Mr J Rhys-Williams, Terra Firma (Wales) Ltd, 5 Deryn Court, Wharfdale Road, Pentwyn, Cardiff, CF23 7HB

Order Details

Order Number: 166179293_1_1
 Customer Ref: 14632JRW
 National Grid Reference: 331260, 187090
 Site Area (Ha): 0.38
 Search Buffer (m): 1000

Site Details

Flat 1, Kirby Daniel Court, Charlotte Green, NEWPORT, NP20 2ER

Full Terms and Conditions can be found on the following link:
<http://www.landmarkinfo.co.uk/Terms/Show/515>

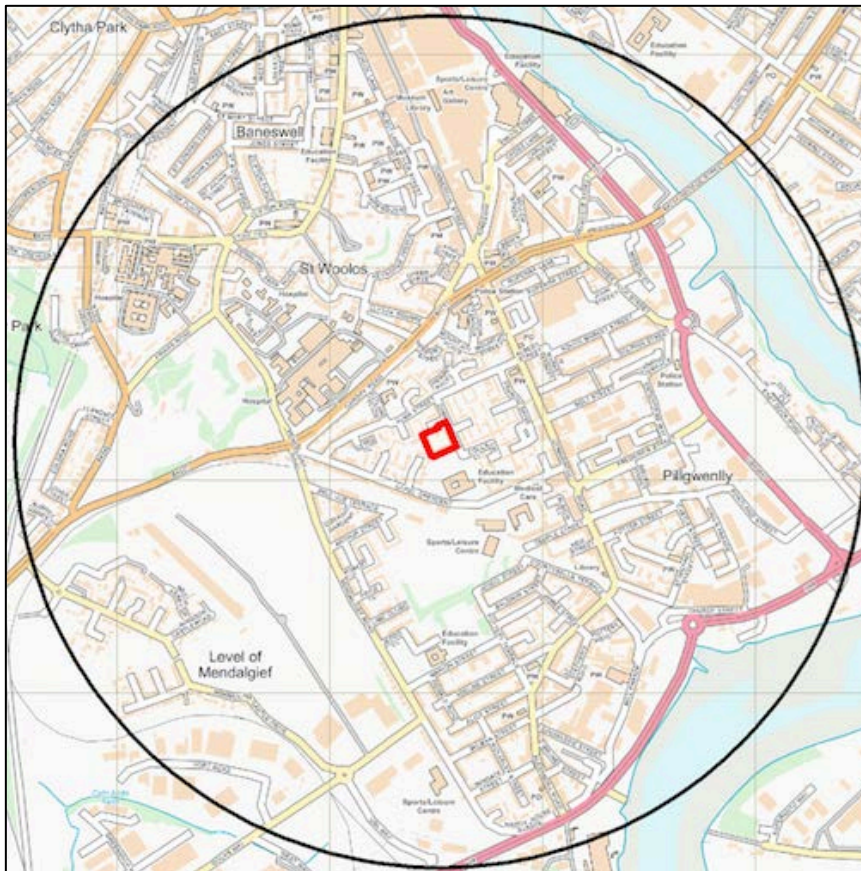


Tel: 0844 844 9952
 Fax: 0844 844 9951
 Web: www.envirocheck.co.uk

ANNEX B
Detailed UXO Report

Detailed Unexploded Ordnance (UXO) Threat & Risk Assessment

Meeting the requirements of CIRIA C681 'Unexploded Ordnance (UXO) A guide for the Construction Industry' Risk Management Framework



6 ALPHA PROJECT NUMBER	P6663	ORIGINATOR	S. Barratt
LANDMARK ORDER NUMBER	167634140_1	REVIEWED BY	B. Wilkinson (5 th June 2018)
CLIENT REFERENCE	14632JRW	RELEASED BY	R. Griffiths (5 th June 2018)
SITE	Flat 1, Kirby Daniel Court, Charlotte Green, Newport, NP20 2ER		
RATING	MEDIUM - This Site requires further action to reduce risk to ALARP during intrusive activities.		

Contents

Detailed Unexploded Ordnance (UXO) Threat & Risk Assessment	1
Contents	1
Acronyms and Abbreviations	2
EXECUTIVE SUMMARY	3
ASSESSMENT METHODOLOGY	5
STAGE ONE – SITE LOCATION AND DESCRIPTION	6
Proposed Works	6
Ground Conditions	6
STAGE TWO – REVIEW OF HISTORICAL DATASETS	8
STAGE THREE – DATA ANALYSIS	12
STAGE FOUR – RISK ASSESSMENT	13
Threat Items	13
Bomb Penetration Depth	13
UXO Risk Calculation Table	14
STAGE FIVE – RECOMMENDED RISK MITIGATION MEASURES	15
Report Figures	16

FIGURES

- Figure One - Site Location
- Figure Two - Site Boundary
- Figure Three - Aerial Photography (2016)
- Figure Four – 1945 Aerial Photography
- Figure Five - WWII Luftwaffe Bombing Targets
- Figure Six - WWII High Explosive Bomb Density

Acronyms and Abbreviations

AA	Anti-Aircraft	NEQ	Net Explosive Quantity
AAA	Anti-Aircraft Ammunition	NFF	National Filling Factory
ALARP	As Low As Reasonably Practicable	NGR	National Grid Reference
AOD	Above Ordnance Datum	OD	Ordnance Datum
ARP	Air Raid Precaution	OS	Ordnance Survey
AXO	Abandoned Explosive Ordnance	PM	Parachute Mine
BD	Bomb Disposal	PoW	Prisoner of War
BDO	Bomb Disposal Officer	RADAR	Radio Detection And Ranging
bgl	Below Ground Level	RAF	Royal Air Force
BGS	British Geological Survey	RN	Royal Navy
BH	Borehole	RNAS	Royal Naval Air Service
BPD	Bomb Penetration Depth	ROF	Royal Ordnance Factory
CDP	Cast Driven Piles	SAA	Small Arms Ammunition
CFA	Continuous Flight Auger	TA	Territorial Army
CIRIA	Construction Industry Research and Information Association	TNT	Trinitrotoluene
CPT	Cone Penetration Testing	UK	United Kingdom
CS	County Series	UN	United Nations
EO	Explosive Ordnance	USAAF	United States Army Air Force
EOC	Explosive Ordnance Clearance	UXB	Unexploded Bomb
EOD	Explosive Ordnance Disposal	UXO	Unexploded Ordnance
GI	Ground Investigation	V Weapons	<i>Vergeltungswaffe</i> – Vengeance Weapons
GIS	Geographic Information Systems	WD	War Department
GL	Ground Level	WWI	World War One
GP	General Purpose	WWII	World War Two
GPS	Global Positioning Systems		
HAA	Heavy Anti-Aircraft		
HE	High Explosive		
HO	Home Office		
HSE	Health and Safety Executive		
IB	Incendiary Bomb		
kg	Kilograms		
km	Kilometres		
LAA	Light Anti-Aircraft		
LCC	London County Council		
LE	Low Explosive		
LSA	Land Service Ammunition		
m	Metres		
MoD	Ministry of Defence		
mm	Millimetres		

EXECUTIVE SUMMARY

Study Site

The Client has defined the Study Site as “Flat 1, Kirby Daniel Court, Charlotte Green, Newport, NP20 2ER”. The Site is located at NGR 331260, 187090.

Risk Level

MEDIUM

Potential Threat Sources

Given the types of UXO that might be present on-site, all types of aggressive intrusive engineering activities may generate a significant risk pathway.

Risk Pathway

Given the types of UXO that might be present on-site, all types of aggressive intrusive engineering activities may generate a significant risk pathway.

Key Findings

During WWII, the Study Site was situated within *Newport County Borough*, which recorded three HE bomb strikes per 100 hectares, a very low level of bombing.

Luftwaffe aerial reconnaissance photography associated with the Site identified shipyards (located 475m to the south-east) and a power station (located 935m to the north-east) as primary bombing targets. In addition, a railway line (located 130m to the south), iron works (located 195m to the south), steel works (located 410m to the west-south-west) and engineering works (located 595m to the north-east) may have been considered secondary bombing targets.

ARP records associated with the Site were not available. However, further research of written records identified one HE bomb strike along *Lewis Street*, located at the back of a house, which could have potentially been on-site. In addition, three HE bomb strikes were identified within *Capel Street* (locations ranging from 100m to 190m to the south-west), one of which then blasted in *Raglan Street* (located 20m to the south).

Official bomb damage mapping was not available. However, an analysis of post-war mapping identified a “Ruin” located 5m to the north.

Pre-WWII mapping (1938) and aerial photography (1945) associated with the Site shows that it was located within a densely developed residential area during WWII, with the Site itself consisting of terraced housing along *Upper Lewis Street*. Therefore, it is likely that a local civilian or resident would have observed and reported any UXB entry holes within the Site, which would have been dealt with at the time.

The entire Site was demolished in the 1970s and *Kirby Daniel Court* was later developed in the 1980s. Consequently, it is considered likely that any UXO within the structural foundations of post-war buildings would have been discovered and removed, however the potential for UXO to be present in all previously undisturbed ground remains extant. Given bombing and bomb damage was recorded in the Site’s vicinity, the following risk mitigation measures are recommended as a minimum, in order to reduce risks ALARP, during all intrusive works.

EXECUTIVE SUMMARY (...continued)

Recommended Risk Mitigation

All Groundworks in All Areas:

- 1. Operational UXO Emergency Response Plan;** appropriate Site Management documentation should be held on Site to guide and plan for the actions which should be undertaken in the event of a suspected or confirmed UXO discovery (this plan can be supplied by *6 Alpha*);
- 2. UXO Safety & Awareness Briefings;** the briefings are essential when there is a possibility of an-UXO / UXB encounter and are a vital part of the general safety requirement. All personnel working on the Site should receive a briefing on the identification of an UXO / UXB, what actions they should take to keep people and equipment away from such a hazard and to alert Site management. Information concerning the nature of the UXO / UXB threat should be held in the Site office and displayed for general information on notice boards, both for reference and as a reminder for ground workers. The Safety & Awareness briefing is an essential part of the *Health & Safety Plan* for the Site and helps to evidence conformity with the principles laid down in the *CDM* regulations 2015 (this briefing can be delivered directly, or in some cases remotely, by *6 Alpha*).
- 3. On-Call Engineer;** An on-call EOD Engineer will be able to identify and/or advise on the appropriate course of action in the event of any suspicious and/or real UXO finds. *6 Alpha* offer three tiers of immediate telephone and/or email response.

For further information, please contact Envirocheck:

Website: <http://www.envirocheck.co.uk>

Telephone: +44 (0)844 844 9952

Email: customerservice@envirocheck.co.uk

ASSESSMENT METHODOLOGY

Approach

6 Alpha Associates is an independent, specialist risk management consultancy practice, which has assessed the risk of encountering UXO (as well as buried bulk high explosives) at this Site, by employing a process advocated for this purpose by CIRIA. The CIRIA guide for managing UXO risks in the construction industry (C681) not only represents best practice but has also been endorsed by the HSE. Any risk mitigation solution is recommended *only* because it delivers the Client a risk reduced to ALARP at best value.

UXO hazards can be identified through the investigation of local and national archives associated with the Site, MoD archives, local historical sources, historical mapping as well as contemporaneous aerial photography (if it is available). Hazards will have only been recorded if there is specific information that could reasonably place them within the boundaries of the Site. The amalgamation of information is then assessed to enable the researcher to provide relevant and accurate risk mitigation practices.

The assessment of UXO risk is a measure of *probability of encounter* and *consequence of encounter*; the former being a function of the identified hazard and proposed development methodology; the latter being a function of the type of hazard and the proximity of personnel (and/or other 'sensitive receptors', such as equipment) to the hazard, at the moment of encounter.

If UXO risks are identified, the methods of mitigation we have recommended are considered reasonably and sufficiently robust to reduce them to ALARP. We advocate the adoption of the legal ALARP principle because it is a key factor in efficiently and effectively ameliorating UXO risks. It also provides a ready means for assessing the Client's tolerability of UXO risk. In essence, the principle states that if the cost of reducing a risk significantly outweighs the benefit, then the risk may be considered tolerable. This does not mean that there is never a requirement for UXO risk mitigation, but that any mitigation must demonstrate that it is beneficial. Any additional mitigation that delivers diminishing benefits and that consume disproportionate time, money and effort are considered *de minimis* and thus unnecessary. Because of this principle, UXB and UXO risks will rarely be reduced to zero (nor need they be).

Important Notes

Key source material is referenced within this document, whilst secondary/anecdotal information may be available upon request.

Although this report is up to date and accurate at the time of writing, our databases are continually being populated as and when additional information becomes available. Nonetheless, 6 Alpha have exercised all reasonable care, skill and due diligence in providing this service and producing this report.

The assessment levels are based upon our professional opinion and have been supported by our interpretation of historical records and third party data sources. Wherever possible, 6 Alpha has sought to corroborate and to verify the accuracy of all data we have employed, but we are not accountable for any inherent errors that may be contained in third party data sets (e.g. *National Archive* or other library sources), and over which 6 Alpha cannot exercise control.

STAGE ONE – SITE LOCATION AND DESCRIPTION

Study Site

The Client has defined the Study Site as “Flat 1, Kirby Daniel Court, Charlotte Green, Newport, NP20 2ER”. The Site is located at NGR 331260, 187090. The Site location and Site boundary are presented at *Figures 1* and *2* respectively.

Location Description

The Study Site is situated within *Newport County Borough* and covers an area of 0.38 hectares (ha).

Furthermore, the Site is bounded by:

- North: Residential properties;
- East: *Charlotte Drive, Charlotte Street* and residential properties;
- South: *Pillgwenlly Primary School*;
- West: Residential properties.

Aerial Photography (Current) (*Figure 3*)

Current aerial photography corroborates the information above and shows that the Site is situated within a densely developed residential area.

Proposed Works

The Client has described the following:

- Ground Investigations:
 - Shallow Trial Pit up to 1m below ground level
 - Medium Trial Pit between 1m and 5m below ground level
- Borehole Depth: One cable percussive borehole to around 15m depth is planned in the centre of the site
- Piling Work: Piling will be required for the 16 semi-detached residential properties, 15-20m depth. Details of piling not known yet but likely to be driven piles.
- Intrusive Work: Trial pits to a max depth of 3.5m are planned to carry out soakaway testing and inspection as part of ground investigation.

Ground Conditions

It is important to establish the specific ground conditions in order to determine the maximum *German* UXB penetration depth as well as the potential for other types of munitions to be buried.

If the Site investigations and/or construction methodologies change, and/or if a specific methodology is to be employed, and/or if the scope of work is focused upon a specific part of the Site, then *6 Alpha* are to be informed so that the prospective UXO risks and the associated risk mitigation methodology might be re-assessed. Certain ground conditions may also constrain certain types of UXO risk mitigative works e.g. magnetometer survey is adversely affected in mineralised and made ground.

The Client has described the ground conditions as follows: “*Made ground clay up to 1m thick over very soft alluvium down to an expected depth of 15m. Mudstone bedrock at 15m*”.

It is important to establish the provenance of made ground, where this is recorded as being part of the site ground make-up, in order to accurately determine the ground levels at the time when the site may have become potentially contaminated with UXO and so as to accurately determine the average / maximum bomb penetration depths and make appropriate recommendations aimed at reducing the risk to ALARP.

STAGE ONE – SITE LOCATION AND DESCRIPTION (...continued)

Ground Conditions

BGS borehole log 'ST38NW116 – Docks Way, Newport. 2" (located 530m to the south-west), recorded the following strata:

Depth bgl (m)	Strata	Description
0.0m to 1.25m	Made Ground	Brick and concrete rubble with coal remains in a soil and ash matrix.
1.25m to 2.40m	Marl	Marl in the fill (in the base of the SPT sampler).
2.40m to 4.85m	Clay	Firm to stiff, grey silty clay with brown mottling. Soft to firm slightly silty clay, mottled brown with traces of grass stems (unaligned) through the clay.
4.85m to 5.00m	Peat	Layers of peat in clay with peat interspersed through the clay. Brown dry friable decomposed peat.
5.00m to 5.25m	Clay	Soft to firm grey silty clay.
5.25m to 5.50m	Peat	Peat layer – soft, friable, brown peat.
5.50m to 6.00m	Peat/Clay	Peat and clay.
6.00m to 6.20m	Peat	
6.20m to 7.50m	Clay	Soft to firm blue-grey silty clay with peat, grass stems interspersed throughout clay. Odorous.
7.50m to 11.80	Silt	Soft blue grey clayey silt. Very soft clayey silt. Very soft, blue-grey, clayey silt.
11.80m to 14.75m	Gravel/Sand	Red brown, medium to coarse grained gravel with angular lumps of marl and fine to medium sand. Fine, medium and coarse grained sand with some fine-grained gravel. Compact-dense coarse gravel with traces of red/brown marl, sand and a few cobbles.
14.75m to 15.00m	Marl	Red brown stiff marl fragments, with mixed sand and gravel.
15.00m to 15.50m	Sand/Gravel	Mixed sand and gravel with some fragments of marl.
15.50m to 15.80m	Sand	Fine to medium grained red brown sand very compact.

STAGE TWO – REVIEW OF HISTORICAL DATASETS

Sources of Information Consulted

The following primary information sources have been used in order to establish the background UXO threat:

1. *6 Alpha's Azimuth Database*;
2. *Home Office WWII Bomb Census Maps*;
3. WWII and post-WWII aerial photography;
4. Official Abandoned Bomb Register;
5. Information gathered from the *National Archives at Kew*;
6. Historic UXO information provided by *33 Engineer Regiment (Explosive Ordnance Disposal) at Carver Barracks, Wimbish*.

Potential Sources of UXO Contamination

In general, there are several activities that might contaminate a site with UXO but the three most common ways are: legacy munitions from military training/exercises; deliberate or accidental dumping (AXO) and ordnance resulting from war fighting activities (also known as the Explosive Remnants of War (ERW)).

During WWII, the *Luftwaffe* undertook bombing campaigns all over the *UK*. The most common type of UXO discovered today is the aerially delivered high explosive (HE) bomb, which are comparatively thick-skinned and dropped from enemy aircraft. If the bomb did not detonate when it was dropped, the force of impact enabled the UXO to penetrate the ground, often leaving behind it a UXB entry hole. These entry holes were not always apparent and some went unreported, leaving the bomb buried and unrecorded. More rarely, additional forms of *German* UXO are occasionally discovered including *inter alia* V1 and V2 rockets, Incendiary Bombs (IBs), and Anti-personnel (AP) bomblets.

Although the *Luftwaffe* had designated primary bombing targets across the *UK*, their high-altitude night bombing was not accurate. As a result, thousands of buildings were damaged and civilian fatalities were common. Bombs were also jettisoned over opportunistic targets and residential areas were sometimes struck.

As the threat of invasion lingered over *Britain* during WWII, defensive actions were undertaken. The *British* and *Allied Forces* requisitioned large areas of land for military training and bomb storage (including HE bombs, naval shells, artillery and tank projectiles, explosives, LSA and SAA). Thousands of tonnes of these munitions were used for the *Allied Forces* weapon testing and military training alone. It has been estimated that at least 20 per cent of the *UK's* land has been used for military training at some point.

The best practice guide for dealing with your UXO risks on land (CIRIA publication C681) suggests that approximately 10 per cent of all munitions deployed failed to function as designed. ERW are therefore, still commonly encountered, especially whilst undertaking construction and civil engineering groundwork.

Furthermore, in exceptional circumstances, UXO is discovered unexpectedly and without apparent rational explanation. There are several ways this might occur:

- When *Luftwaffe* aircraft wished to swiftly escape e.g. from an aerial attack, they would jettison some or all of their bombs and flee. This is commonly referred to as *tip and run* and it has resulted in bombs being found in unexpected locations;
- Transportation of aggregate containing munitions to an area that was previously free of UXO, usually related to construction activities employing material dredged from a contaminated offshore borrow site;
- Poor precision during targeting (due to high altitude night bombing and/or poor visibility) resulted in bombs landing off target, but within the surrounding area.
- *British* decoy sites were also constructed to deliberately cause incorrect targeting. For obvious reasons, such sites were often built in remote and uninhabited areas.

Site History

From an analysis of the CS and OS historical mapping associated with the Site, the following Site history can be deduced:

Year	On-Site	Vicinity
1884 CS Map	The Study Site consisted of terraced houses and <i>Upper Lewis Street</i> .	The Site was situated within a developed residential area.
1902 CS Map	Changes were not recorded at the Study Site.	Changes were not recorded in the vicinity.
1937 CS Map	Changes were not recorded at the Study Site.	Changes were not recorded in the vicinity.
1956 OS Map	Changes were not recorded at the Study Site.	A “ruin” was located to the north of the Study Site.
1970 OS Map	Changes were not recorded at the Study Site.	Changes were not recorded in the vicinity.
1977 OS Map	The entire Site was demolished and cleared.	The surrounding area was demolished and redeveloped with residential properties.
1983 OS Map	<i>Kirby Daniel Court</i> was developed on-site.	The surrounding area was developed.
1993 OS Map	Changes were not recorded at the Study Site.	Changes were not recorded in the vicinity.
2006 OS Map	Changes were not recorded at the Study Site.	Changes were not recorded in the vicinity.
2018 OS Map	Changes were not recorded at the Study Site.	Changes were not recorded in the vicinity.

Aerial Photography (1945) (Figure 4)

The aerial photography (1945) associated with the Site shows that the Site was located within a densely developed residential area, with the Site itself consisting of residential properties.

WWII Bombing of Newport

The city of *Newport* escaped relatively unscathed from German air raids compared to other cities. Nevertheless, there were some distressing raids between June 1940 and the end of 1941 with the bombing of mainly industrial targets. The first recorded bomb was on the 26th June 1940 which hit the Aluminum Works in the ground of the Cleveland Oil Company.

In addition, residential areas were also badly affected by enemy aircraft. On Monday 1st July, the *Luftwaffe* circled the sky above *Newport* looking for a target to unload their cargo of high explosives bombs. They dropped their cargo on the *Maindee* residential area of *Newport*, where 35 individuals lost their lives and some families were totally wiped out. The residential area of *Pillgwenlly* also suffered from bomb strikes, which killed many civilians.

WWII Luftwaffe Bombing Targets (Figure 5)

Prior to WWII, the *Luftwaffe* conducted numerous aerial photographic reconnaissance missions over *Britain*, recording key military, industrial and commercial facilities for attack, in the event of war. In addition, logistics infrastructure and public services, such as railways, canals, power stations, reservoirs, water and gas works were also considered viable bombing targets.

Luftwaffe aerial reconnaissance photography associated with the Site identified shipyards (located 475m to the south-east) and a power station (located 935m to the north-east) as primary bombing targets. In addition, a railway line (located 130m to the south), iron works (located 195m to the south), steel works (located 410m to the west-south-west) and engineering works (located 595m to the north-east) may have been considered secondary bombing targets.

WWII HE Bomb Strikes

During WWII, ARP wardens compiled detailed logs of bomb strikes across their respective districts. However, ARP records associated with the Site were not available. Nevertheless, further research of written records identified one HE bomb strike along *Lewis Street*, located at the back of a house that could have potentially been on-site. In addition, three HE bomb strikes were identified within *Capel Street* (locations ranging from 100m to 190m to the south-west), one of which then blasted in *Raglan Street* (located 20m to the south). Furthermore, whilst IBs may have fallen within the Study Site, they fell in such large numbers that accurate record keeping was either non-existent or perfunctory therefore, their prospective presence cannot be either corroborated or discounted.

In addition to IBs and HE bomb strikes, during the latter part of the war when aerial bombing had significantly declined, the main threat came from V type weapons. V1 and V2 rockets were thin-skinned, unmanned and inaccurate weapons. Despite this, there is no evidence to suggest that the Site (or its immediate vicinity) was subjected to rockets strikes during WWII.

The potential penetration depth of an UXB was dependent on a number of factors including but not restricted to those prior to striking the ground e.g. velocity and orientation of the UXB which in turn will be influenced on factors such as the release altitude from the aircraft and encounters with infrastructure during its fall; those encountered at the point of impact i.e. was the impact on concrete, grass, water etc and finally, the below ground level conditions which were encountered such as infrastructure e.g. services, basements, foundations, and geology e.g. made ground, clay, sand, etc. Further, as the UXB penetrated the ground, it's velocity naturally slowed where, it either came to an abrupt stop e.g. against foundations or would continue for 10's of feet along a route of least resistance which often resulted in a curving of the trajectory back towards the surface. This is known as the "J Curve" effect and often resulted in a considerable horizontal off-set from the point of entry. This is often the reason why UXBs have been discovered against or under the foundations of buildings, which were present during WWII, or many meters from the point of impact.

WWII Bomb Damage

Official bomb damage mapping was not available. However, an analysis of post-war mapping identified a "Ruin" located 5m to the north.

WWII HE Bomb Density (Figure 6)

The Study Site was located within *Newport County Borough*, which recorded three HE bombs per 100 hectares, a very low level of bombing.

Abandoned Bombs

An examination of the official abandoned bomb records has not identified any abandoned bombs within 1,000m of the Site boundary.

Records of WWII UXB Disposal Tasks

Civil defense records did not identify any UXB disposal tasks within *Newport County Borough* from 1940-45. However, it is known that these records are incomplete, some having been destroyed by enemy action during WWII.

Records of Post-WWII UXB Disposal Tasks

An examination of the post-WWII BDO tasks associated with the area has not identified any BDO operations on-site or within the area of *Newport*.

WWII Site Use

The CS mapping prior to WWII (1938), shows that the Study Site was located in a developed residential area, with the Site itself consisting of terraced housing along *Upper Lewis Street*. Therefore, it is likely that a local civilian or resident would have observed and reported any UXB entry holes within the Site, which would have been dealt with at the time.

Sources of UXO Contamination

The most likely source of UXO contamination is from *German* aerially delivered ordnance, which ranges from small IBs through to large HE bombs (the latter forms the principal threat). Additional residual contamination may be present from *British* AAA projectiles (which were used to defend the UK against *German* bombing raids).

STAGE THREE – DATA ANALYSIS

Variable	Result	Comment
Was the area considered to be a primary bombing target?	✗	Shipyards (located 475m to the south-east) and a power station (located 935m to the north-east) were identified as primary bombing targets.
Was the Site or the immediate area bombed during WWII?	✓	Written records identified one HE bomb strike located at the back of a house along <i>Lewis Street</i> , which could have potentially been on-site. In addition, three HE bomb strikes were also recorded along <i>Capel Street</i> (locations ranging from 100m to 190m south-west).
Did the Site or the immediate area experience bomb damage?	✓	An analysis of post-war mapping identified a “Ruin” located 5m to the north.
Was the ground undeveloped during WWII?	✗	The Site consisted of terraced housing and <i>Upper Lewis Street</i> .
Would the footfall have been high in the area?	✓	Given that residential housing was located on-site and in the immediate vicinity, it is likely that footfall would have been high.
Would a UXB entry hole have been observed during WWII?	✓	Given that footfall would have been high, it is likely that a UXB entry hole would have been observed.
Have military personnel ever occupied the Site?	✗	No military facilities were identified within 1,000m.
Would munitions have been manufactured, stored and/or fired from the Site?	✗	There is no evidence to suggest munitions were located or fired from this Site.
Would previous intrusive works have removed the potential for UXO to be present?	✓	The entire Site was demolished and cleared in the 1970s and redeveloped with residential flats in the 1980s.
Are proposed intrusive works likely to extend into previously undisturbed ground?	✗	The entire Site was developed in the 1980s and therefore it is unlikely that any proposed works will extend into previously undisturbed ground.
Is there potential for an unplanned encounter with UXO to occur during proposed intrusive works?	✓	Potentially; given that evidence suggests a bomb strike could have fallen on-site or in the immediate vicinity. Nonetheless, the Site has undergone significant post-war redevelopment and therefore it is likely that previous intrusive works would have removed any UXO.
Does the probability of UXO vary across the Site?	✗	The probability of discovering UXO is considered homogenous across the entire Site.

STAGE FOUR – RISK ASSESSMENT

Threat Items

The most probable UXO threat items are *German* HE bombs, whilst IBs and *British* AAA projectiles pose a residual threat. The consequences of initiating *German* HE bombs are more severe than initiating IBs or AAA projectiles, and thus they pose the greatest prospective risk to intrusive works.

Bomb Penetration Depth

Considering the ground conditions (highlighted in Stage 1), the average BPD for a 250kg *German* HE bomb is assessed to be approximately 7m bgl, with the maximum BPD considered to be approximately 16m bgl. Although it is possible that the *Luftwaffe* deployed larger bombs in the area, their deployment was infrequent, and to use such larger (or the largest) bombs for BPD calculations are not justifiable on either technical or risk management grounds.

WWII *German* bombs have a greater penetration depth when compared to IBs and AAA projectiles, which are unlikely to be encountered at depths greater than 1m bgl. However, due to the “J Curve” and the potential for structures to impede the penetration into the ground, HE bombs have been discovered at much shallower depths than the average.

Risk Pathway

Given the types of UXO that might be present on-site, all types of aggressive intrusive engineering activities (i.e. trial pits, excavations, boreholes and piling) may generate a significant risk pathway. Whilst not all UXO encountered aggressively will initiate upon contact, such a discovery could lead to serious impact on the project especially in terms of critical injury to personnel, damage to equipment and project delay.

Prospective Consequences

Consequences of UXO initiation include:

1. Fatally injure personnel;
2. Severe damage to plant and equipment;
3. Deliver blast and fragmentation damage to nearby buildings;
4. Rupture and damage underground utilities/services.

Consequences of UXO discovery include:

1. Delay to the project and blight;
2. Disruption to local community/infrastructure;
3. The expenditure of additional risk mitigation resources and EOD clearance;
4. Incurring additional time and cost.

UXO RISK CALCULATION

Site Activities

Although there is some variation in the probability of encountering and initiating items of UXO when conducting different types of intrusive activities, a number of investigative and construction methodologies have been described for analysis at this Site. The consequences of initiating UXO vary greatly, depending upon, *inter alia* the mass of HE in the UXO and how aggressively it might be encountered. For this reason, *6 Alpha* has conducted separate risk rating calculations for each investigative and construction methodology that might be employed.

Risk Rating Calculation

6 Alpha's Semi-Quantitative Risk Assessment assesses and rates the risks posed by the most probable threat items when conducting a number of different activities on the Site. Risk Rating is determined by calculating the probability of encountering UXO and the consequences of initiating it.

UXO Risk Calculation Table – All Areas

Activity	Threat Item	Probability (SH+EM=P)	Consequence (D+PSR=C)	Risk Rating (PXC=RR)
Shallow Trial Pits (1m bgl)	HE Bombs	1+2=3	3+3=6	3x6=18
	AAA Projectiles	1+2=3	3+1=4	3x4=12
	IBs	1+2=3	3+1=4	3x4=12
Medium Trial Pits (1-5m bgl)	HE Bombs	1+2=3	3+3=6	3x6=18
	AAA Projectiles	1+2=3	3+1=4	3x4=12
	IBs	1+2=3	3+1=4	3x4=12
Boreholes (15m bgl)	HE Bombs	1+3=4	3+2=5	4x5=20
	AAA Projectiles	1+3=4	3+1=4	4x4=16
	IBs	1+3=4	3+1=4	4x4=16
Excavations (3.5m bgl)	HE Bombs	1+2=3	3+3=6	3x6=18
	AAA Projectiles	1+2=3	3+1=4	3x4=12
	IBs	1+2=3	3+1=4	3x4=12
Piling (15-20m bgl)	HE Bombs	1+3=4	3+2=5	4x5=20
	AAA Projectiles	1+3=4	3+1=4	4x4=16
	IBs	1+3=4	3+1=4	4x4=16

Abbreviations – Site History (SH), Engineering Methodology (EM), Probability (P), Depth (D), Consequence (C), Proximity to Sensitive Receptors (PSR) and Risk Rating (RR).

STAGE FIVE – RECOMMENDED RISK MITIGATION MEASURES

Do the ground conditions support a geophysical UXO survey?

Non-Intrusive Methods of Mitigation – Magnetometer results may be affected by ferro-magnetic contamination due to previous construction activities and made ground within the Site.

Intrusive Methods of Mitigation – Intrusive magnetometry may be effective on this Site, prior to boreholing and piling especially. However, any ferrous metal/red brick contamination in made ground/old foundations may affect the detection capability of the UXB survey equipment, as it passes through the contaminated layer especially. Nonetheless, beyond the contaminated strata such a survey should prove effective.

Mitigation Measures to Reduce Risk to 'ALARP'

Activity	Risk Mitigation Measures	Final Risk Rating
All Activities in All Areas	<p>1. Operational UXO Emergency Response Plan; appropriate Site Management documentation should be held on Site to guide and plan for the actions which should be undertaken in the event of a suspected or real UXO discovery (this plan can be supplied by <i>6 Alpha</i>);</p> <p>2. UXO Safety & Awareness Briefings; the briefings are essential when there is a possibility of explosive ordnance encounter and are a vital part of the general safety requirement. All personnel working on the Site should receive a briefing on the identification of a UXB, what actions they should take to keep people and equipment away from such a hazard and to alert Site management. Information concerning the nature of the UXB threat should be held in the Site office and displayed for general information on notice boards, both for reference and as a reminder for ground workers. The safety awareness briefing is an essential part of the <i>Health & Safety Plan</i> for the Site and helps to evidence conformity with the principles laid down in the <i>CDM regulations 2015</i> (this brief can be delivered directly, or in some cases remotely, by <i>6 Alpha</i>).</p> <p>3. On-Call Engineer; An on-call EOD Engineer will be able to identify and/or advise on the appropriate course of action in the event of any suspicious and/or real UXO finds. <i>6 Alpha</i> offer three tiers of immediate telephone and/or email response.</p>	ALARP

This assessment has been conducted based on the information provided by the Client, should the proposed works change then *6 Alpha* should be re-engaged to refine this risk assessment

Report Figures

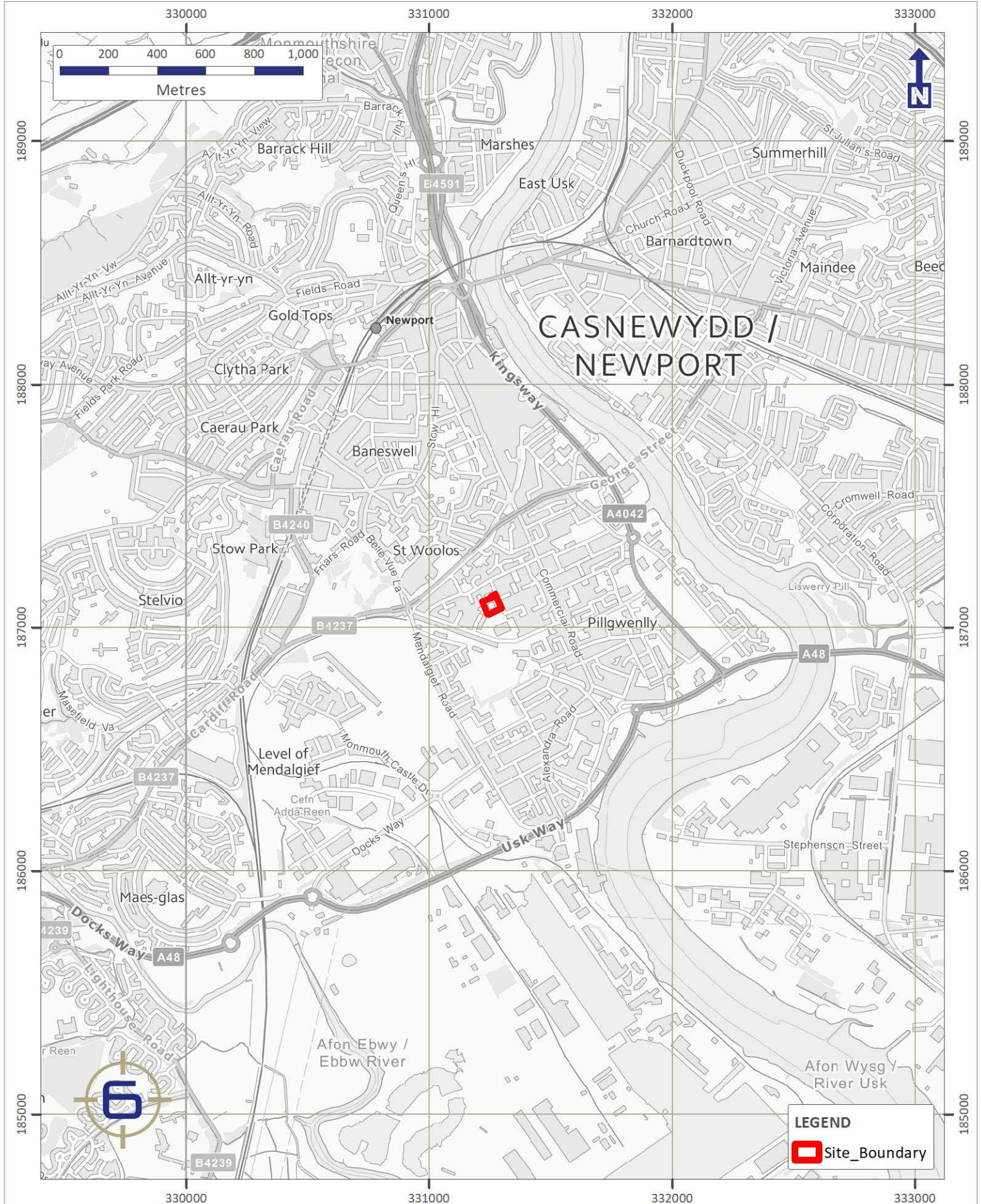
Figure One - Site Location

FLAT 1, KIRBY DANIEL COURT, CHARLOTTE GREEN, NEWPORT, NP20 2ER



BRITISH NATIONAL GRID

Site Location



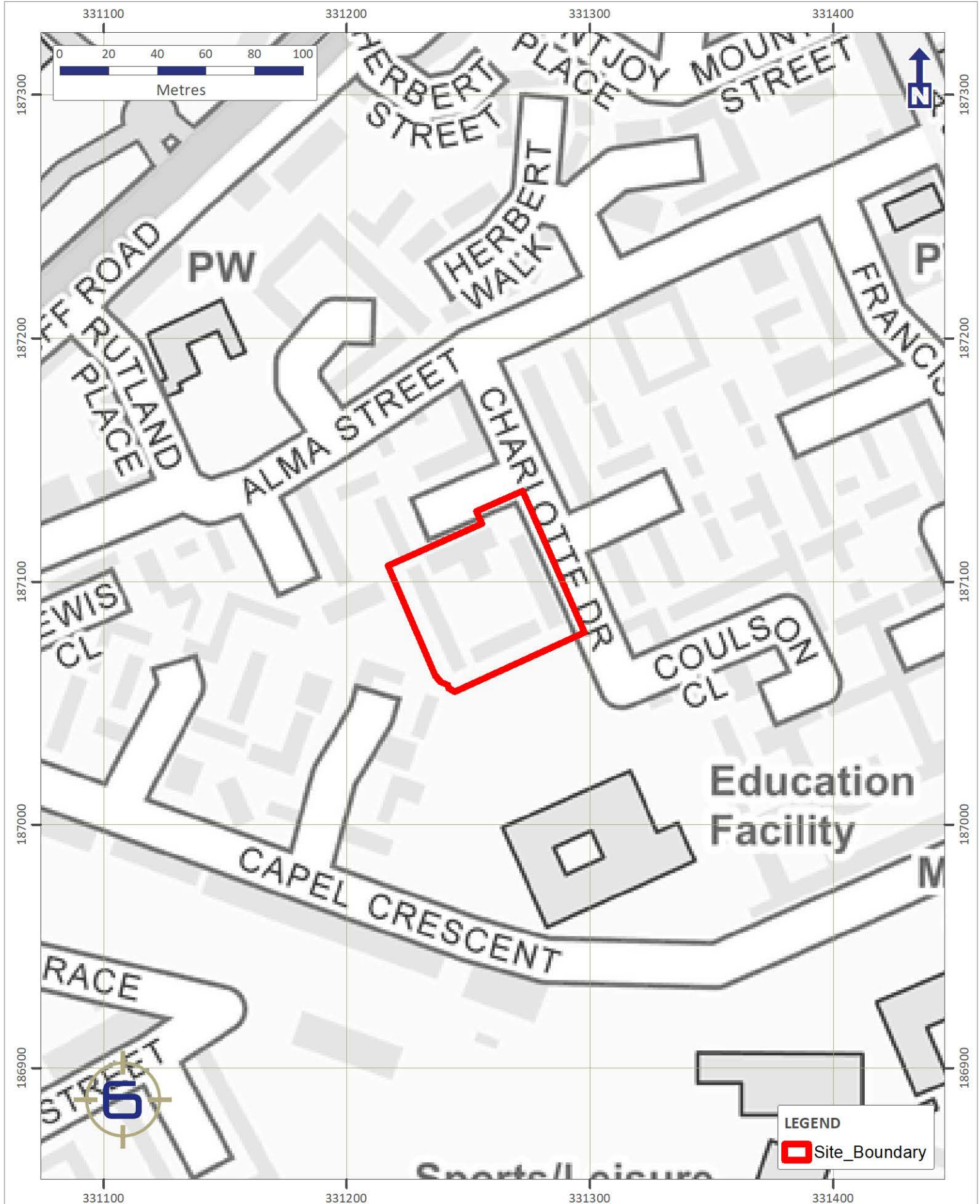
LEGEND
 Site_Boundary

PROJECT NO. P6663	FIGURE 1	DRAWN CC	CHECKED SB	DATE 30 May 2018	Contains Ordnance Survey data © Crown copyright and database right 2017	Produced by and Copyright to 6 Alpha Associates Ltd. Users noting any errors please notify 6 Alpha.	alpha ASSOCIATES
-----------------------------	--------------------	--------------------	----------------------	----------------------------	--	--	----------------------------

Figure Two - Site Boundary



Site Boundary



PROJECT NO. P6663	FIGURE 2	DRAWN CC	CHECKED SB	DATE 30 May 2018	Contains Ordnance Survey data © Crown copyright and database right 2017	Produced by and Copyright to 6 Alpha Associates Ltd. Users noting any errors please notify 6 Alpha.	
----------------------	-------------	-------------	---------------	---------------------	--	--	--

Figure Three - Aerial Photography (2016)



FLAT 1, KIRBY DANIEL COURT, CHARLOTTE GREEN,
NEWPORT, NP20 2ER



Aerial Photography (2016)



LEGEND
 Site_Boundary

PROJECT NO. P6663	FIGURE 3	DRAWN CC	CHECKED SB	DATE 30 May 2018	Map data: Google	Produced by and Copyright to 6 Alpha Associates Ltd. Users noting any errors please notify 6 Alpha.	
-----------------------------	--------------------	--------------------	----------------------	----------------------------	------------------	---	---

Figure Four – 1945 Aerial Photography



FLAT 1, KIRBY DANIEL COURT, CHARLOTTE GREEN,
NEWPORT, NP20 2ER



Aerial Photography (1945)



PROJECT NO. P6663	FIGURE 4	DRAWN CC	CHECKED SB	DATE 30 May 2018	Map data: Google, Getmapping plc	Produced by and Copyright to 6 Alpha Associates Ltd. Users noting any errors please notify 6 Alpha.	alpha ASSOCIATES
-----------------------------	--------------------	--------------------	----------------------	----------------------------	----------------------------------	---	----------------------------

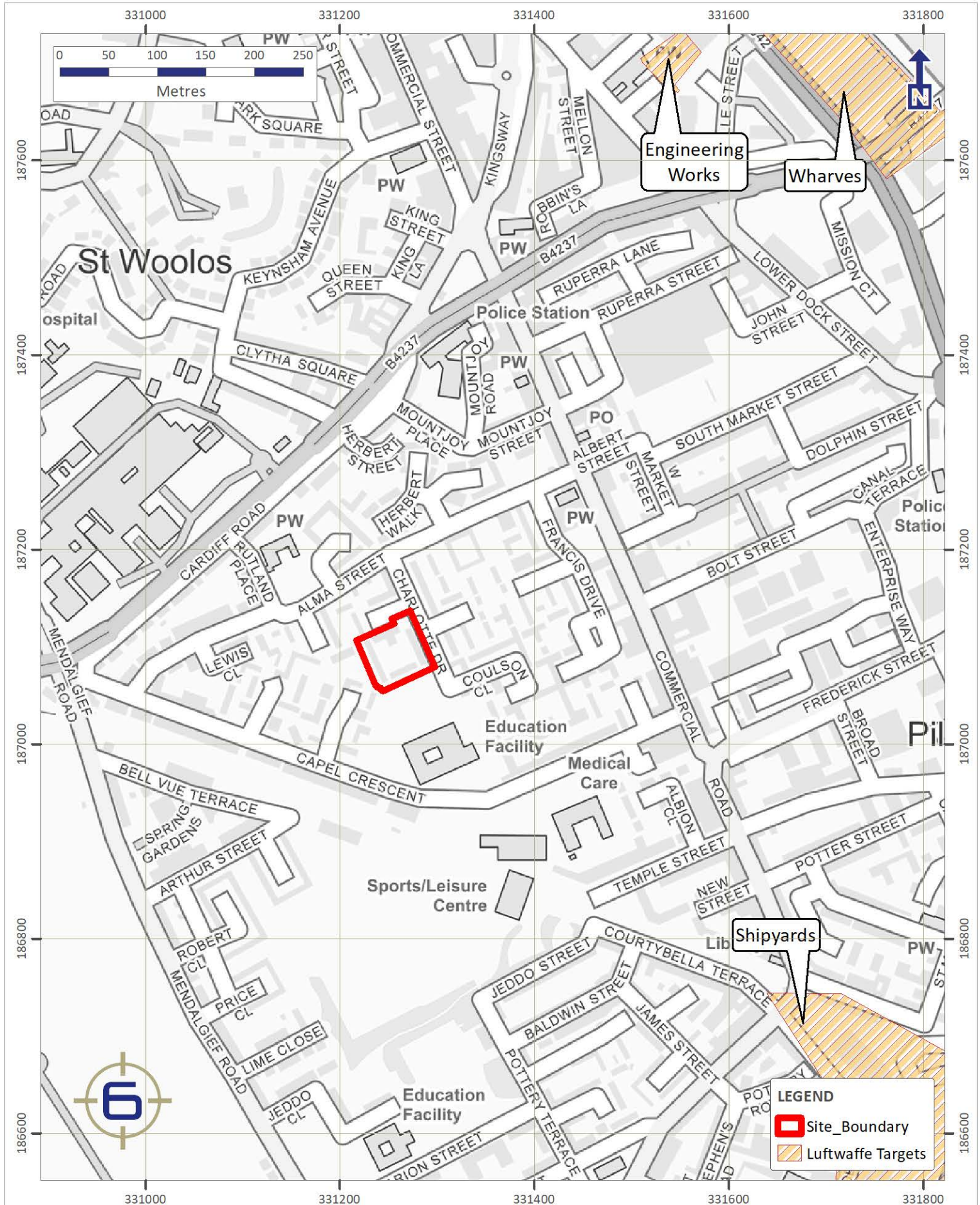
Figure Five - WWII Luftwaffe Bombing Targets



BRITISH NATIONAL GRID



WWII Luftwaffe Bombing Targets



PROJECT NO. P6663	FIGURE 5	DRAWN CC	CHECKED SB	DATE 30 May 2018	Contains Ordnance Survey data © Crown copyright and database right 2017	Produced by and Copyright to 6 Alpha Associates Ltd. Users noting any errors please notify 6 Alpha.	alpha ASSOCIATES
-----------------------------	--------------------	--------------------	----------------------	----------------------------	--	--	----------------------------

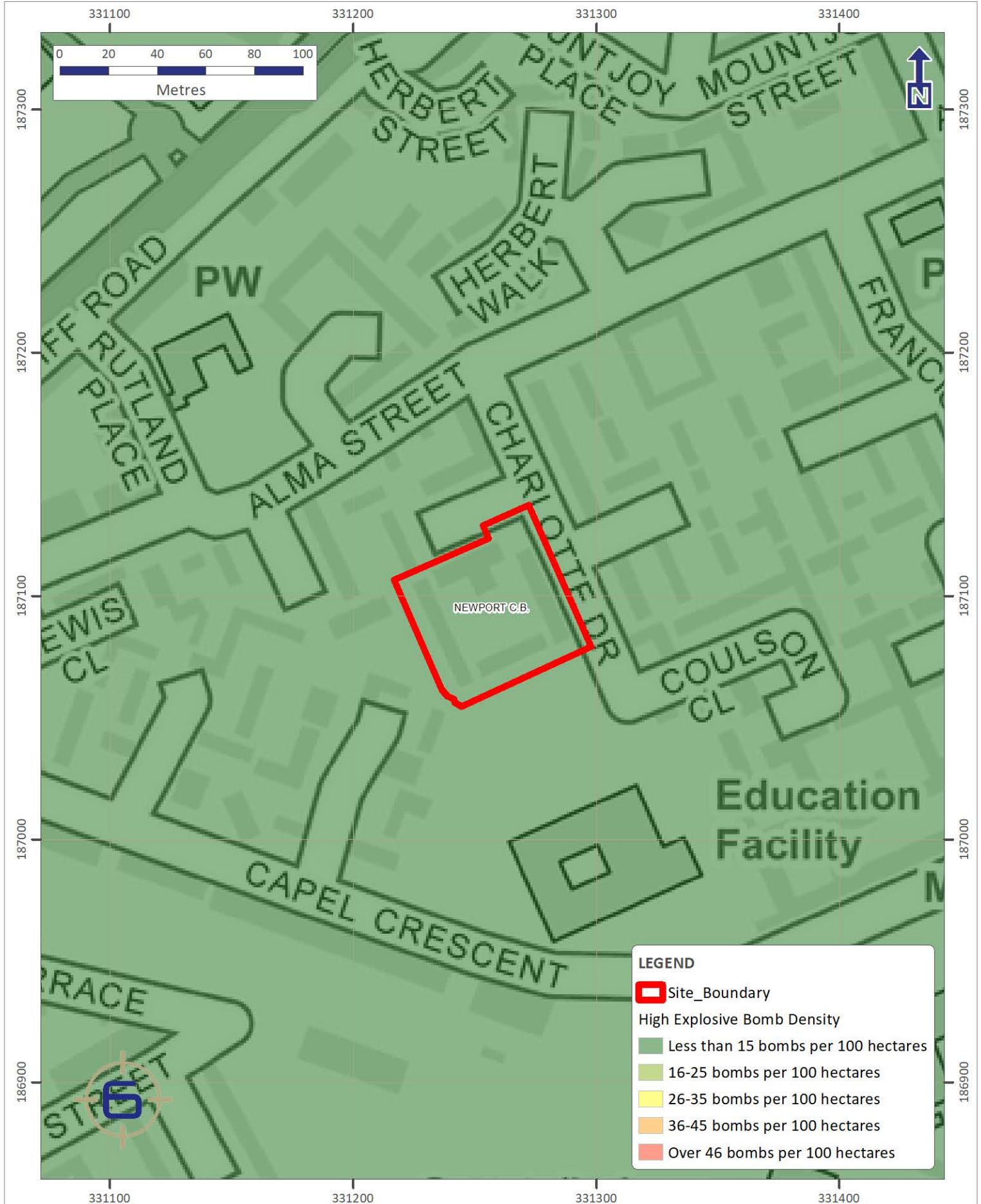
Figure Six - WWII High Explosive Bomb Density



BRITISH NATIONAL GRID



WWII High Explosive Bomb Density



LEGEND

- Site_Boundary
- High Explosive Bomb Density
 - Less than 15 bombs per 100 hectares
 - 16-25 bombs per 100 hectares
 - 26-35 bombs per 100 hectares
 - 36-45 bombs per 100 hectares
 - Over 46 bombs per 100 hectares

ANNEX C
Risk Assessment Definitions

The contaminated land regime is set out in Part IIA of the Environmental Protection Act (EPA) 1990 and was introduced on the 1st April 2000 in England and 1st July 2001 in Wales. A similar regime was introduced in Scotland on 14th July 2000.

Part IIA was introduced to achieve two aims:

- (1) The identification of contaminated land
- (2) The remediation of contaminated land that poses an unacceptable risk to human health and/or the environment

Under Part IIA the statutory definition of 'contaminated land' is:

"any land which appears to the local authority in whose area it is situated, to be in such a condition, by reason of substances in, on, or under the land, that:

- (a) Significant harm is being caused or there is a significant possibility of such harm being caused; or
- (b) Pollution of controlled waters is being, or is likely to be, caused."

For land to be classified as 'Contaminated Land' there must be a '**pollutant linkage**'. A pollutant linkage requires three essential elements:

- (1) A **CONTAMINANT** (hazard) - a substance that is in, on or under the land and has the potential to cause harm or to cause pollution of controlled waters
- (2) A **RECEPTOR** (target) - something which could be adversely affected by a contaminant
- (3) A **PATHWAY** - a route or means which either allows the contaminant to cause significant harm to that receptor, or that there is a significant possibility of such harm being caused to the receptor, or that pollution of controlled waters is being or likely to be caused.

The term 'Risk' is widely used in different contexts and situations, but a prescriptive definition is given by the Guidelines for Environmental Risk Assessment and Management (DEFRA *et al*, 2000):

'Risk is a combination of the probability, or frequency, of occurrence of a defined hazard and the magnitude of the consequences of the occurrence'.

A 'Hazard' is defined as '*a property or situation that in particular circumstances could lead to harm*'.

The classification of consequences and probability and determining the risk category are defined in the following sections.

Classification of Consequence

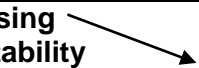
Table A Classification of Consequence	
Classification	Definition
Severe	<ul style="list-style-type: none"> • Short term (acute) risk to human health likely to result in significant harm • Short term risk to controlled waters • Catastrophic damage to buildings/structures • Short term risk to an ecosystem or organism within the particular ecosystem
Medium	<ul style="list-style-type: none"> • Chronic damage to human health (long term risk) • Pollution of a sensitive water resource • A significant change in an ecosystem or organism within the ecosystem
Mild	<ul style="list-style-type: none"> • Pollution of non-sensitive water resources • Significant damage to buildings/structures
Negligible	<ul style="list-style-type: none"> • Harm (not necessarily significant) which may result in financial loss • Non permanent health effects to humans (easily prevented by PPE for example) • Easily repairable effects of structural (building) damage

Classification of Probability

Table B Classification of Probability	
Classification	Definition
High	<ul style="list-style-type: none"> • There is a complete pollution linkage and an event appears very likely to occur in the short term and is inevitable in the long term. • Evidence of harm to the receptor
Medium	<ul style="list-style-type: none"> • There is a complete pollution linkage which means that it is probable that an event will occur • The event is not inevitable but possible in short term and likely in the long term
Low	<ul style="list-style-type: none"> • There is a complete pollution linkage and circumstances are possible under which an event could occur • It is not certain that an event will occur in the long term, and it is less likely to occur in the short term
Negligible	<ul style="list-style-type: none"> • There is a complete pollution linkage but circumstances are such that it is improbable that an event would occur even in the long term

Risk Assessment Matrix

By comparing the consequences of a risk and the probability of the risk of a pollution linkage, the likely risk category can be determined as shown in **Table C** below.

Table C Risk Assessment Matrix					
Increasing acceptability 		Consequence			
		Severe	Medium	Mild	Negligible
Probability	High	High	High	Medium / Low	Near zero
	Medium	High	Medium	Low	Near zero
	Low	High / medium	Medium / Low	Low	Near zero
	Negligible	High / medium / Low	Medium / Low	Low	Near zero

High Risk

There is a high probability that severe harm could risk a receptor, or there is evidence that a receptor is being harmed. The risk if realised is likely to result in liability, and urgent investigation or remediation will be required.

Medium Risk

It is probable that harm will arise to a receptor. However it is relatively unlikely that such harm would be severe, or if harm does occur the harm is likely to be relatively mild. Investigation will be required to determine the liability, and some remedial works may be required in the long term.

Low Risk

It is possible that harm may arise to a receptor, but it is likely that the harm would be mild.

Near Zero Risk

There is a very low risk of harm to the receptor. In the event of harm being realised the harm is not likely to be severe.

ANNEX D
Borehole Logs



Terra Firma (Wales) Limited
5 Deryn Court, Wharfedale Road
Pentwyn, Cardiff
CF23 7HA

Tel: 02920 735354
info@terrafirmawales.co.uk
www.terrafirmawales.co.uk

Borehole No.

WS01

Sheet 1 of 1

Project Name: Kirby Daniel Court	Project No: 14632	Co-ords:	Hole Type WLS
Location: Newport		Level:	Scale 1:50
Client: Charter Housing Association Ltd		Dates: 15/05/2018 -	Logged By JRW

Water Strikes	Sample and In Situ Testing			Depth (m)	Level (m)	Well	Legend	Stratum Description	
	Depth (m)	Type	Results						
	0.20	ES		0.45				Grass over firm dark brown slightly gravelly silty CLAY with rare ceramic fragments. Gravel is angular fine to coarse brick, sandstone, ash, mortar. (MADE GROUND)	
	1.00	SPT	N=8 (4,3/2,2,2,2)	1.10				Limited recovery. Recovered as loose dark greyish brown slightly sandy clayey angular and subangular fine to coarse sandstone, brick rare granite GRAVEL with rare plastic and polystyrene fragments. (MADE GROUND)	1
				1.50				Firm brown and grey CLAY.	
	2.00	SPT	N=0 (1,0/0,0,0,0)					Very soft brown and grey CLAY.	2
	3.00	SPT	N=0 (1,0/0,0,0,0)	3.00				End of Borehole at 3.000m	3
									4
									5
									6
									7
									8
									9
									10

Remarks: Groundwater not encountered. On completion, a slotted standpipe (50mm) was installed to 3.00m, granular response zone 3.00-0.50m, bentonite 0.50-0.00m and stopcock cover with gas tap.



Terra Firma (Wales) Limited
 5 Deryn Court, Wharfedale Road
 Pentwyn, Cardiff
 CF23 7HA

Tel: 02920 735354
 info@terrafirmawales.co.uk
 www.terrafirmawales.co.uk

Borehole No.

WS02

Sheet 1 of 1

Project Name: Kirby Daniel Court	Project No: 14632	Co-ords:	Hole Type WLS
----------------------------------	-------------------	----------	------------------

Location: Newport	Level:	Scale 1:50
-------------------	--------	---------------

Client: Charter Housing Association Ltd	Dates: 15/05/2018 -	Logged By JRW
---	---------------------	------------------

Water Strikes	Sample and In Situ Testing			Depth (m)	Level (m)	Well	Legend	Stratum Description	
	Depth (m)	Type	Results						
				0.35				Grass over firm dark brown slightly gravelly silty CLAY with rare ceramic fragments. Gravel is angular fine to coarse brick, sandstone, ash, mortar. (MADE GROUND)	
				0.50				Firm dark brown slightly sandy gravelly CLAY. Gravel is angular to rounded fine and medium sandstone, brick and concrete. (MADE GROUND)	
	1.00	SPT	N=0 (0,0/0,0,0,0)					Soft to very soft brown and grey CLAY.	1
				1.40				Very soft dark grey CLAY.	
	2.00	SPT	N=0 (0,0/0,0,0,0)	2.00				End of Borehole at 2.000m	2
									3
									4
									5
									6
									7
									8
									9
									10

Remarks: Groundwater not encountered. On completion, borehole backfilled with materials arising.



Terra Firma (Wales) Limited
 5 Deryn Court, Wharfedale Road
 Pentwyn, Cardiff
 CF23 7HA

Tel: 02920 735354
 info@terrafirmawales.co.uk
 www.terrafirmawales.co.uk

Borehole No.

WS03

Sheet 1 of 1

Project Name: Kirby Daniel Court	Project No: 14632	Co-ords:	Hole Type WLS
----------------------------------	-------------------	----------	------------------

Location: Newport	Level:	Scale 1:50
-------------------	--------	---------------

Client: Charter Housing Association Ltd	Dates: 15/05/2018 -	Logged By JRW
---	---------------------	------------------

Water Strikes	Sample and In Situ Testing			Depth (m)	Level (m)	Well	Legend	Stratum Description	
	Depth (m)	Type	Results						
	0.45	ES		0.40 0.50 0.70 0.80				Grass over firm dark brown slightly gravelly silty CLAY with rare ceramic fragments. Gravel is angular fine to coarse brick, sandstone, ash, mortar. (MADE GROUND)	
	1.00	SPT	N=1 (1,0/0,1,0,0)					Loose to medium dense dark reddish brown sandy angular fine and medium sandstone GRAVEL. (MADE GROUND)	
								Firm brown and grey CLAY.	
								Grey fine SAND with rare shell fragments.	1
								Very soft dark grey CLAY.	
								<i>Frequent coarse gravel sized pockets of dark brown peaty clay.</i>	
	2.00	SPT	N=1 (0,0/1,0,0,0)	2.00				End of Borehole at 2.000m	2
									3
									4
									5
									6
									7
									8
									9
									10

Remarks: Groundwater not encountered. On completion, borehole backfilled with materials arising.



Terra Firma (Wales) Limited
5 Deryn Court, Wharfedale Road
Pentwyn, Cardiff
CF23 7HA

Tel: 02920 735354
info@terrafirmawales.co.uk
www.terrafirmawales.co.uk

Borehole No.

WS04

Sheet 1 of 1

Project Name: Kirby Daniel Court	Project No: 14632	Co-ords:	Hole Type WLS
Location: Newport		Level:	Scale 1:50
Client: Charter Housing Association Ltd		Dates: 15/05/2018 -	Logged By JRW

Water Strikes	Sample and In Situ Testing			Depth (m)	Level (m)	Well	Legend	Stratum Description	
	Depth (m)	Type	Results						
	0.70	ES		0.50				Grass over firm dark brown slightly gravelly silty CLAY with rare ceramic fragments. With a low sandstone cobble content. Gravel is angular fine to coarse brick, sandstone, ash, mortar. (MADE GROUND)	
	1.00	SPT	N=1 (0,0/1,0,0,0)	0.90				Medium dense dark greyish brown mottled dark reddish brown sandy angular and subangular fine to coarse brick and concrete GRAVEL. (MADE GROUND) Soft to very soft brown and grey CLAY.	1
	2.00	SPT	N=1 (0,0/0,1,0,0)	2.00				Very soft dark grey CLAY.	2
	3.00	SPT	N=0 (1,0/0,0,0,0)	3.00				End of Borehole at 3.000m	3
									4
									5
									6
									7
									8
									9
									10

Remarks: Groundwater not encountered. On completion, a slotted standpipe (50mm) was installed to 3.00m, granular response zone 3.00-0.50m, bentonite 0.50-0.00m and stopcock cover with gas tap.



Terra Firma (Wales) Limited
5 Deryn Court, Wharfedale Road
Pentwyn, Cardiff
CF23 7HA

Tel: 02920 735354
info@terrafirmawales.co.uk
www.terrafirmawales.co.uk

Borehole No.

WS05

Sheet 1 of 1

Project Name: Kirby Daniel Court	Project No: 14632	Co-ords:	Hole Type WLS
Location: Newport		Level:	Scale 1:50
Client: Charter Housing Association Ltd		Dates: 15/05/2018 -	Logged By JRW

Water Strikes	Sample and In Situ Testing			Depth (m)	Level (m)	Well	Legend	Stratum Description	
	Depth (m)	Type	Results						
				0.40				Grass over firm dark brown slightly gravelly silty CLAY with rare ceramic fragments. Gravel is angular fine to coarse brick, sandstone, ash, mortar. (MADE GROUND)	
	1.00	SPT	N=6 (1,2/2,2,1,1)	0.60				Loose dark reddish brown slightly clayey slightly sandy angular to subrounded fine to coarse sandstone GRAVEL. (MADE GROUND)	
				1.30				Firm to soft brown and grey CLAY.	1
	2.00	SPT	N=4 (1,1/1,1,1,1)					Very soft dark grey CLAY.	2
	3.00	SPT	N=1 (0,0/1,0,0,0)	3.00				End of Borehole at 3.000m	3
									4
									5
									6
									7
									8
									9
									10

Remarks: Groundwater not encountered. On completion, a slotted standpipe (50mm) was installed to 1.30m, granular response zone 1.30-0.30m, bentonite 0.30-0.00m and stopcock cover with gas tap.



Terra Firma (Wales) Limited
5 Deryn Court, Wharfedale Road
Pentwyn, Cardiff
CF23 7HA

Tel: 02920 735354
info@terrafirmawales.co.uk
www.terrafirmawales.co.uk

Borehole No.

WS06

Sheet 1 of 1

Project Name: Kirby Daniel Court	Project No: 14632	Co-ords:	Hole Type WLS
Location: Newport	Level:		Scale 1:50
Client: Charter Housing Association Ltd	Dates: 15/05/2018 -		Logged By JRW

Water Strikes	Sample and In Situ Testing			Depth (m)	Level (m)	Well	Legend	Stratum Description	
	Depth (m)	Type	Results						
				0.40				Grass over firm dark brown slightly gravelly silty CLAY with rare ceramic fragments. Gravel is angular fine to coarse brick, sandstone, ash, mortar. (MADE GROUND)	
				0.60				Dark greyish brown slightly clayey sandy angular to subrounded fine to coarse sandstone GRAVEL. (MADE GROUND)	
	1.00	SPT	N=4 (1,1/1,1,1,1)	1.20				Firm to soft brown and grey CLAY.	1
								Very soft brown and grey CLAY.	
	2.00	SPT	N=0 (0,0/0,0,0,0)	2.00				End of Borehole at 2.000m	2
									3
									4
									5
									6
									7
									8
									9
									10

Remarks: Groundwater not encountered. On completion, borehole backfilled with materials arising.



Terra Firma (Wales) Limited
 5 Deryn Court, Wharfedale Road
 Pentwyn, Cardiff
 CF23 7HA

Tel: 02920 735354
 info@terrafirmawales.co.uk
 www.terrafirmawales.co.uk

Borehole No.

WS07

Sheet 1 of 1

Project Name: Kirby Daniel Court	Project No: 14632	Co-ords:	Hole Type WLS
----------------------------------	-------------------	----------	------------------

Location: Newport	Level:	Scale 1:50
-------------------	--------	---------------

Client: Charter Housing Association Ltd	Dates: 16/05/2018 -	Logged By JRW
---	---------------------	------------------

Water Strikes	Sample and In Situ Testing			Depth (m)	Level (m)	Well	Legend	Stratum Description	
	Depth (m)	Type	Results						
				0.30				Grass over firm dark brown slightly gravelly silty CLAY. Gravel is angular fine to coarse brick, sandstone, ash, mortar. (MADE GROUND)	
	1.00	SPT	N=4 (1,1/1,1,1,1)	0.80 1.00				Light brown and grey slightly clayey sandy angular and subangular fine to coarse sandstone GRAVEL. (MADE GROUND)	
								Firm to soft brown and grey CLAY.	1
								Very soft dark grey CLAY.	
	2.00	SPT	N=2 (1,0/0,1,1,0)						2
	3.00	SPT	N=1 (1,0/0,1,0,0)	3.00					3
								End of Borehole at 3.000m	
									4
									5
									6
									7
									8
									9
									10

Remarks: Groundwater not encountered. On completion, borehole backfilled with materials arising.



Terra Firma (Wales) Limited
5 Deryn Court, Wharfedale Road
Pentwyn, Cardiff
CF23 7HA






Tel: 02920 735354
info@terrafirmawales.co.uk
www.terrafirmawales.co.uk

Borehole No.

WS08

Sheet 1 of 1

Project Name: Kirby Daniel Court	Project No: 14632	Co-ords:	Hole Type WLS
Location: Newport		Level:	Scale 1:50
Client: Charter Housing Association Ltd		Dates: 16/05/2018 -	Logged By JRW

Water Strikes	Sample and In Situ Testing			Depth (m)	Level (m)	Well	Legend	Stratum Description	
	Depth (m)	Type	Results						
				0.05 0.10 0.30				MADE GROUND comprising light grey concrete SLAB (450x450x50mm).	
	0.60	ES						MADE GROUND comprising grey sand and cement MORTAR.	
	1.00	SPT	N=1 (1,0/0,0,1,0)	0.90				Medium dense dark reddish brown sandy angular and subangular fine to coarse sandstone GRAVEL. (MADE GROUND)	1
								Firm dark grey slightly sandy slightly gravelly CLAY. Gravel is angular to subrounded fine to coarse sandstone, ash, brick and mortar. (MADE GROUND)	
	2.00	SPT	N=2 (0,0/1,0,0,1)	2.00				Very soft dark grey CLAY.	
								End of Borehole at 2.000m	2
									3
									4
									5
									6
									7
									8
									9
									10

Remarks: Groundwater not encountered. On completion, borehole backfilled with materials arising.



Terra Firma (Wales) Limited
5 Deryn Court, Wharfedale Road
Pentwyn, Cardiff
CF23 7HA

Tel: 02920 735354
info@terrafirmawales.co.uk
www.terrafirmawales.co.uk

Borehole No.

WS09

Sheet 1 of 1

Project Name: Kirby Daniel Court	Project No: 14632	Co-ords:	Hole Type WLS
----------------------------------	-------------------	----------	------------------

Location: Newport	Level:	Scale 1:50
-------------------	--------	---------------

Client: Charter Housing Association Ltd	Dates: 16/05/2018 -	Logged By JRW
---	---------------------	------------------

Water Strikes	Sample and In Situ Testing			Depth (m)	Level (m)	Well	Legend	Stratum Description	
	Depth (m)	Type	Results						
	0.10	ES						Grass over firm dark brown slightly gravelly silty CLAY. Gravel is angular fine to coarse brick, sandstone, ash, mortar. (MADE GROUND)	
				0.30				Dark reddish brown slightly clayey sandy angular and subangular fine to coarse sandstone, concrete and mudstone GRAVEL. (MADE GROUND)	
	1.00	SPT	N=1 (1,1/0,0,0,1)	0.90				Very soft brown and grey CLAY.	1
	2.00	SPT	N=0 (0,0/0,0,0,0)	2.00				End of Borehole at 2.000m	2
									3
									4
									5
									6
									7
									8
									9
									10

Remarks: Groundwater not encountered. On completion, borehole backfilled with materials arising.



Terra Firma (Wales) Limited
 5 Deryn Court, Wharfedale Road
 Pentwyn, Cardiff
 CF23 7HA

Tel: 02920 735354
 info@terrafirmawales.co.uk
 www.terrafirmawales.co.uk

Borehole No.

WS10

Sheet 1 of 1

Project Name: Kirby Daniel Court	Project No: 14632	Co-ords:	Hole Type WLS
Location: Newport		Level:	Scale 1:50
Client: Charter Housing Association Ltd		Dates: 16/05/2018 -	Logged By

Water Strikes	Sample and In Situ Testing			Depth (m)	Level (m)	Well	Legend	Stratum Description	
	Depth (m)	Type	Results						
				0.30				Grass over firm brown slightly gravelly silty CLAY with rare plastic fragments. Gravel is angular to rounded fine and medium ash, brick and sandstone. (MADE GROUND)	
	1.00	SPT	N=4 (1,1/1,1,1,1)	0.70 0.80 1.00				Medium dense dark brown to dark greyish brown slightly clayey sandy angular and subangular fine to coarse concrete, brick, sandstone and ash GRAVEL. (MADE GROUND)	1
	2.00	SPT	N=2 (0,0/1,0,0,1)	2.00				Firm dark greyish brown slightly gravelly sandy clayey SILT. Gravel is angular and subangular fine and medium sandstone, ash and mortar. (MADE GROUND) Firm to soft brown CLAY. Very soft brown and grey CLAY.	2
								End of Borehole at 2.000m	3
									4
									5
									6
									7
									8
									9
									10

Remarks: Groundwater not encountered. On completion, borehole backfilled with materials arising.

ANNEX E
Soakaway Results

SOAKAWAY TEST



Client: Charter Housing Association Ltd
Site Name: Kirby Daniel Court
Project Number: 14632
Date: 15/05/2018

Trial Pit: **WS03**

<p>TEST 1</p> <p> Borehole Diameter 0.11 m Depth 1.00 m Fill Level 0.20 m </p> <p> V_{p75-25} 0.004 m³ a_{p50} 0.152 m² t_{p75-25} 0 minutes </p> <p> Soil Infiltration Rate, f - ms⁻¹ 25% level outflow not achieved </p>	<p style="text-align: center;">Time (minutes)</p> <p style="text-align: center;">Depth to Water (m)</p>
<p>TEST 2</p> <p> Borehole Diameter m Depth m Fill Level m </p> <p> V_{p75-25} 0 m³ a_{p50} 0 m² t_{p75-25} 0 minutes </p> <p> Soil Infiltration Rate, f ms⁻¹ </p>	<p style="text-align: center;">Time (minutes)</p> <p style="text-align: center;">Depth to Water (m)</p>
<p>TEST 3</p> <p> Borehole Diameter m Depth m Fill Level m </p> <p> V_{p75-25} 0 m³ a_{p50} 0 m² t_{p75-25} 0 minutes </p> <p> Soil Infiltration Rate, f ms⁻¹ </p>	<p style="text-align: center;">Time (minutes)</p> <p style="text-align: center;">Depth to Water (m)</p>
<p>REMARKS: Test carried out in general accordance with BRE DIGEST 365 (2016), but on small scale</p>	

SOAKAWAY TEST



Client: Charter Housing Association Ltd
Site Name: Kirby Daniel Court
Project Number: 14632
Date: 16/05/2018

Trial Pit: **WS07**

<p>TEST 1</p> <p> Borehole Diameter 0.11 m Depth 0.93 m Fill Level 0.00 m </p> <p> V_{p75-25} 0.005 m³ a_{p50} 0.175 m² t_{p75-25} 0 minutes </p> <p> Soil Infiltration Rate, f - ms⁻¹ 25% level outflow not achieved </p>	<p style="text-align: center;">Time (minutes)</p> <p style="text-align: center;">Depth to Water (m)</p>
<p>TEST 2</p> <p> Borehole Diameter m Depth m Fill Level m </p> <p> V_{p75-25} 0 m³ a_{p50} 0 m² t_{p75-25} 0 minutes </p> <p> Soil Infiltration Rate, f ms⁻¹ </p>	<p style="text-align: center;">Time (minutes)</p> <p style="text-align: center;">Depth to Water (m)</p>
<p>TEST 3</p> <p> Borehole Diameter m Depth m Fill Level m </p> <p> V_{p75-25} 0 m³ a_{p50} 0 m² t_{p75-25} 0 minutes </p> <p> Soil Infiltration Rate, f ms⁻¹ </p>	<p style="text-align: center;">Time (minutes)</p> <p style="text-align: center;">Depth to Water (m)</p>
<p>REMARKS: Test carried out in general accordance with BRE DIGEST 365 (2016), but on small scale</p>	

ANNEX F
Dynamic Cone Penetrometer Results

Dynamic Cone Penetrometer Testing



Site Name: Kirby Daniel Court

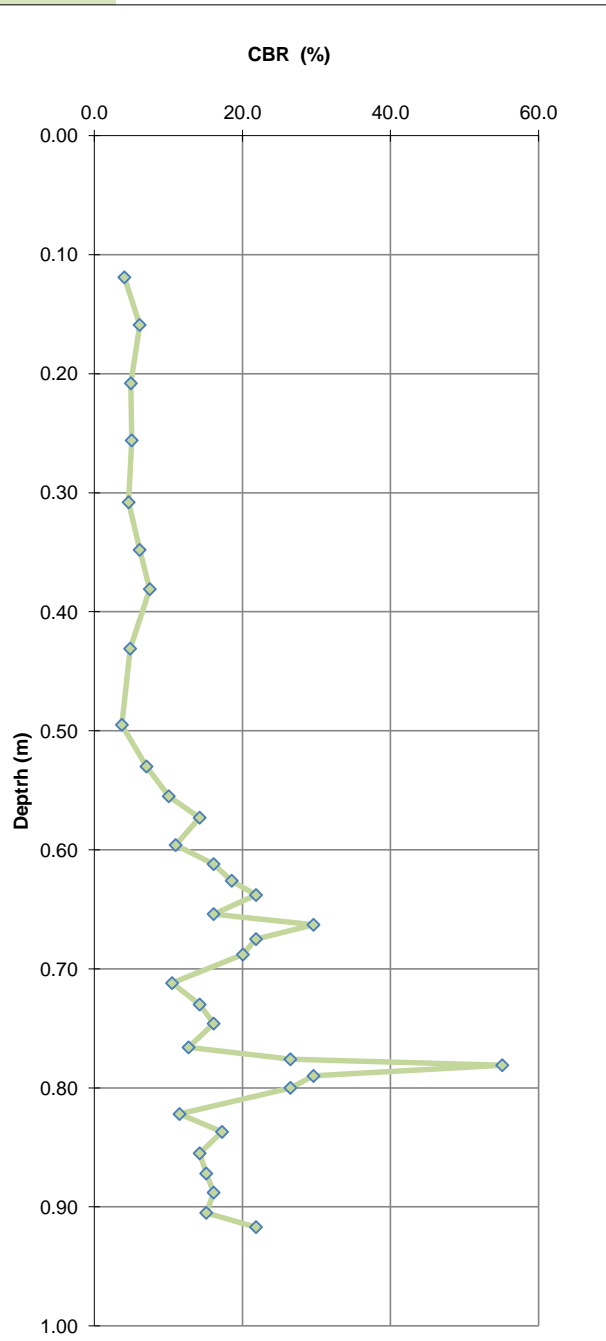
Project Number: 14632

Date: 16/05/2018

DCP01

Initial Scale Reading (mm) 60 Datum bgl (mm) 0

no. of blows	scale reading (mm)	penetration increment (mm)	depth bgl (m)	DCP (mm/blow)	CBR (%)
1	119	59	0.12	59	4.1
1	159	40	0.16	40	6.1
1	208	49	0.21	49	4.9
1	256	48	0.26	48	5.0
1	308	52	0.31	52	4.6
1	348	40	0.35	40	6.1
1	381	33	0.38	33	7.5
1	431	50	0.43	50	4.8
1	495	64	0.50	64	3.7
1	530	35	0.53	35	7.0
1	555	25	0.56	25	10.1
1	573	18	0.57	18	14.2
1	596	23	0.60	23	11.0
1	612	16	0.61	16	16.1
1	626	14	0.63	14	18.6
1	638	12	0.64	12	21.8
1	654	16	0.65	16	16.1
1	663	9	0.66	9	29.6
1	675	12	0.68	12	21.8
1	688	13	0.69	13	20.1
1	712	24	0.71	24	10.5
1	730	18	0.73	18	14.2
1	746	16	0.75	16	16.1
1	766	20	0.77	20	12.7
1	776	10	0.78	10	26.5
1	781	5	0.78	5	55.1
1	790	9	0.79	9	29.6
1	800	10	0.80	10	26.5
1	822	22	0.82	22	11.5
1	837	15	0.84	15	17.3
1	855	18	0.86	18	14.2
1	872	17	0.87	17	15.1
1	888	16	0.89	16	16.1
1	905	17	0.91	17	15.1
1	917	12	0.92	12	21.8



REMARKS:

Test carried out in accordance with operating instructions for the dynamic cone penetrometer Model A2465 by CNS Farnell Ltd.

CBR correlation based on the relationship $\text{Log}_{10}(\text{CBR}) = 2.48 - 1.057 * \text{Log}_{10}(\text{mm/blow})$ developed by TRL taken from The

Highways Agency Interim Advice Note 73/06 - Design Guidance for Road Pavement Foundations (2009)

Dynamic Cone Penetrometer Testing



Site Name: Kirby Daniel Court

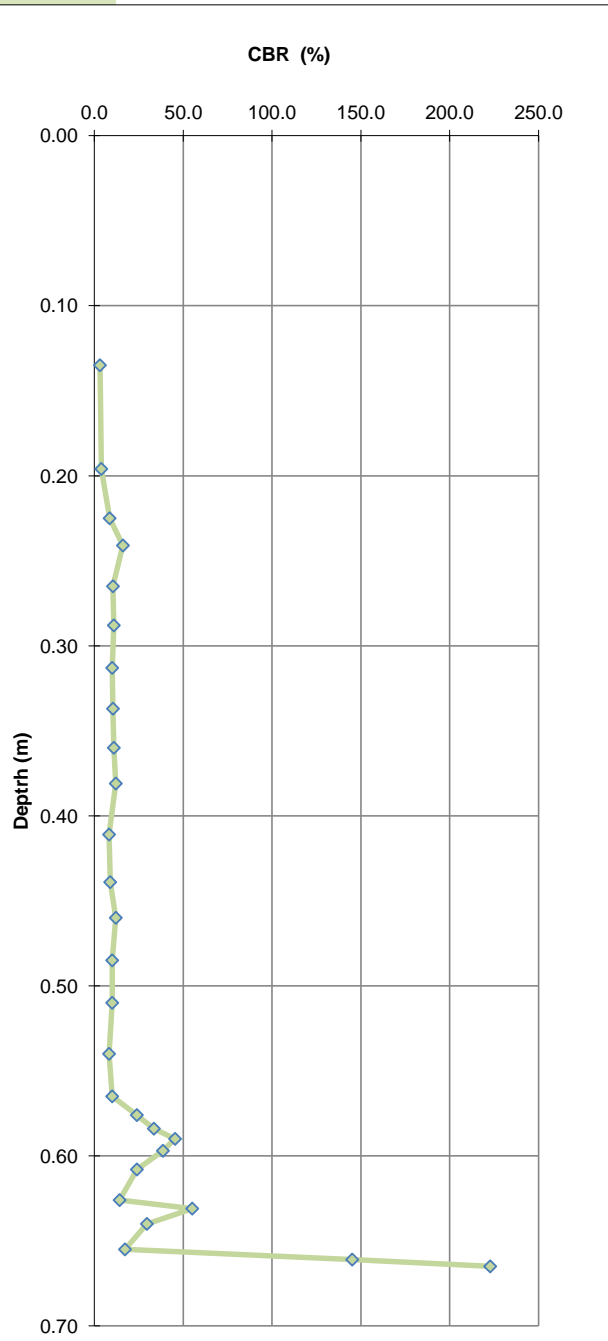
Project Number: 14632

Date: 16/05/2018

DCP02

Initial Scale Reading (mm) 60 Datum bgl (mm) 0

no. of blows	scale reading (mm)	penetration increment (mm)	depth bgl (m)	DCP (mm/blow)	CBR (%)
1	135	75	0.14	75	3.1
1	196	61	0.20	61	3.9
1	225	29	0.23	29	8.6
1	241	16	0.24	16	16.1
1	265	24	0.27	24	10.5
1	288	23	0.29	23	11.0
1	313	25	0.31	25	10.1
1	337	24	0.34	24	10.5
1	360	23	0.36	23	11.0
1	381	21	0.38	21	12.1
1	411	30	0.41	30	8.3
1	439	28	0.44	28	8.9
1	460	21	0.46	21	12.1
1	485	25	0.49	25	10.1
1	510	25	0.51	25	10.1
1	540	30	0.54	30	8.3
1	565	25	0.57	25	10.1
1	576	11	0.58	11	23.9
1	584	8	0.58	8	33.5
1	590	6	0.59	6	45.4
1	597	7	0.60	7	38.6
1	608	11	0.61	11	23.9
1	626	18	0.63	18	14.2
1	631	5	0.63	5	55.1
1	640	9	0.64	9	29.6
1	655	15	0.66	15	17.3
3	661	6	0.66	2	145.1
3	665	4	0.67	1	222.8



REMARKS:

Test carried out in accordance with operating instructions for the dynamic cone penetrometer Model A2465 by CNS Farnell Ltd.

CBR correlation based on the relationship $\text{Log}_{10}(\text{CBR}) = 2.48 - 1.057 * \text{Log}_{10}(\text{mm/blow})$ developed by TRL taken from The

Highways Agency Interim Advice Note 73/06 - Design Guidance for Road Pavement Foundations (2009)

Dynamic Cone Penetrometer Testing



Site Name: Kirby Daniel Court

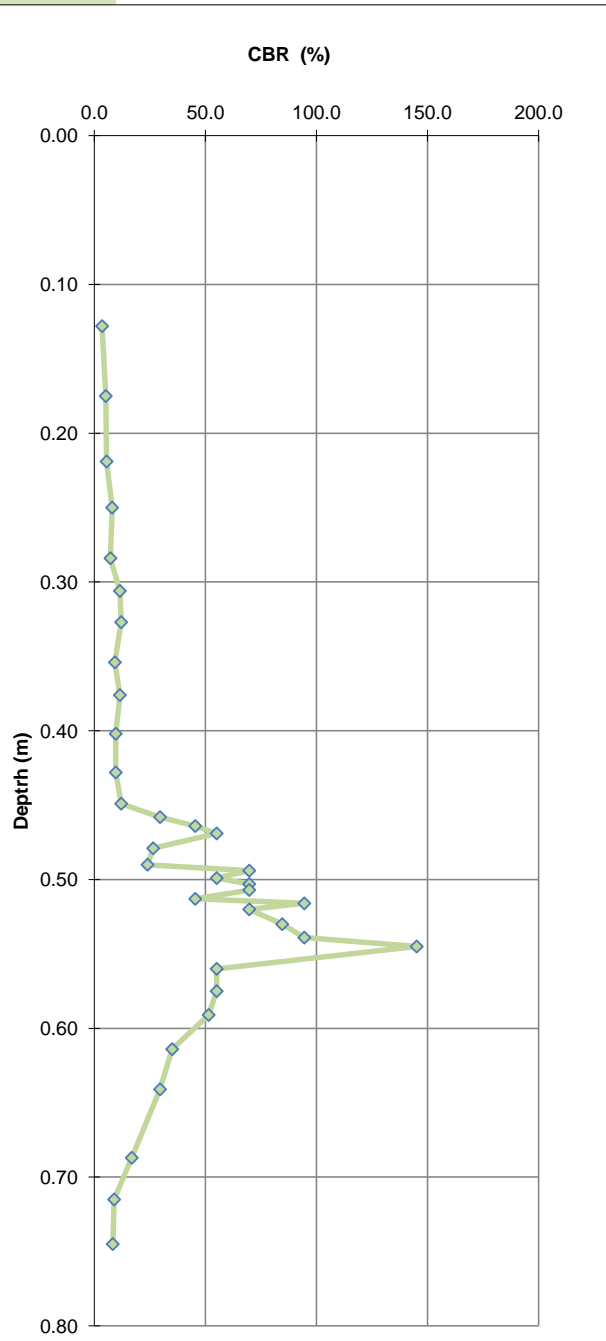
Project Number: 14632

Date: 16/05/2018

DCP03

Initial Scale Reading (mm) 60 Datum bgl (mm) 0

no. of blows	scale reading (mm)	penetration increment (mm)	depth bgl (m)	DCP (mm/blow)	CBR (%)
1	128	68	0.13	68	3.5
1	175	47	0.18	47	5.2
1	219	44	0.22	44	5.5
1	250	31	0.25	31	8.0
1	284	34	0.28	34	7.3
1	306	22	0.31	22	11.5
1	327	21	0.33	21	12.1
1	354	27	0.35	27	9.3
1	376	22	0.38	22	11.5
1	402	26	0.40	26	9.6
1	428	26	0.43	26	9.6
1	449	21	0.45	21	12.1
1	458	9	0.46	9	29.6
1	464	6	0.46	6	45.4
1	469	5	0.47	5	55.1
1	479	10	0.48	10	26.5
1	490	11	0.49	11	23.9
1	494	4	0.49	4	69.8
1	499	5	0.50	5	55.1
1	503	4	0.50	4	69.8
1	507	4	0.51	4	69.8
1	513	6	0.51	6	45.4
1	516	3	0.52	3	94.6
1	520	4	0.52	4	69.8
3	530	10	0.53	3	84.6
3	539	9	0.54	3	94.6
3	545	6	0.55	2	145.1
3	560	15	0.56	5	55.1
3	575	15	0.58	5	55.1
3	591	16	0.59	5	51.5
3	614	23	0.61	8	35.1
3	641	27	0.64	9	29.6
3	687	46	0.69	15	16.9
1	715	28	0.72	28	8.9
1	745	30	0.75	30	8.3



REMARKS:

Test carried out in accordance with operating instructions for the dynamic cone penetrometer Model A2465 by CNS Farnell Ltd.

CBR correlation based on the relationship $\text{Log}_{10}(\text{CBR}) = 2.48 - 1.057 * \text{Log}_{10}(\text{mm/blow})$ developed by TRL taken from The

Highways Agency Interim Advice Note 73/06 - Design Guidance for Road Pavement Foundations (2009)

Dynamic Cone Penetrometer Testing

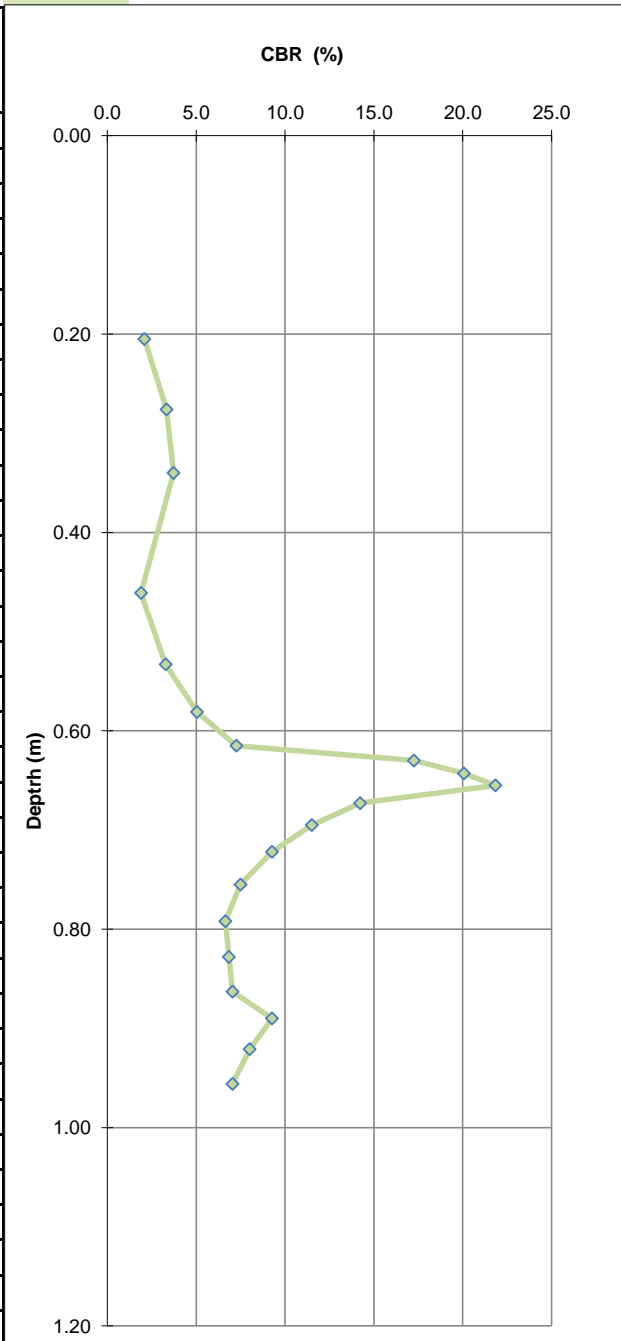


Site Name: Kirby Daniel Court
 Project Number: 14632
 Date: 16/05/2018

DCP04

Initial Scale Reading (mm) **94** Datum bgl (mm) **0**

no. of blows	scale reading (mm)	penetration increment (mm)	depth bgl (m)	DCP (mm/blow)	CBR (%)
1	205	111	0.21	111	2.1
1	276	71	0.28	71	3.3
1	340	64	0.34	64	3.7
1	461	121	0.46	121	1.9
1	533	72	0.53	72	3.3
1	581	48	0.58	48	5.0
1	615	34	0.62	34	7.3
1	630	15	0.63	15	17.3
1	643	13	0.64	13	20.1
1	655	12	0.66	12	21.8
1	673	18	0.67	18	14.2
1	695	22	0.70	22	11.5
1	722	27	0.72	27	9.3
1	755	33	0.76	33	7.5
1	792	37	0.79	37	6.6
1	828	36	0.83	36	6.8
1	863	35	0.86	35	7.0
1	890	27	0.89	27	9.3
1	921	31	0.92	31	8.0
1	956	35	0.96	35	7.0



REMARKS:

Test carried out in accordance with operating instructions for the dynamic cone penetrometer Model A2465 by CNS Farnell Ltd.
 CBR correlation based on the relationship $\text{Log}_{10}(\text{CBR}) = 2.48 - 1.057 * \text{Log}_{10}(\text{mm/blow})$ developed by TRL taken from The Highways Agency Interim Advice Note 73/06 - Design Guidance for Road Pavement Foundations (2009)

ANNEX G
Laboratory Soil Chemical Test Results



DETS

Certificate of Analysis

Certificate Number 18-11756-1

30-May-18

Client Terra Firma (Wales) Ltd
5 Deryn Court
Wharfdale Road
Pentwyn
Cardiff
CF23 7HB

Our Reference 18-11756-1

Client Reference 14632/JRW

Order No (not supplied)

Contract Title (14632/JRW) Kirby Daniel Court

Description 5 Soil samples, 2 Leachate samples.

Date Received 17-May-18

Date Started 17-May-18

Date Completed 30-May-18

Test Procedures Identified by prefix DETSn (details on request).

Notes **This report supersedes 18-11756, extra testing added.**

Opinions and interpretations are outside the laboratory's scope of ISO 17025 accreditation. This certificate is issued in accordance with the accreditation requirements of the United Kingdom Accreditation Service. The results reported herein relate only to the material supplied to the laboratory. This certificate shall not be reproduced except in full, without the prior written approval of the laboratory.

Approved By



Adam Fenwick
Contracts Manager



Summary of Chemical Analysis

Matrix Descriptions

Our Ref 18-11756-1

Client Ref 14632/JRW

Contract Title (14632/JRW) Kirby Daniel Court

Sample ID	Depth	Lab No	Completed	Matrix Description
WS01	0.2	1339475	24/05/2018	Dark brown gravelly, sandy CLAY
WS03	0.45	1339476	24/05/2018	Dark brown gravelly, sandy CLAY
WS04	0.7	1339477	24/05/2018	Dark brown gravelly, sandy CLAY (Made ground - brick)
WS08	0.6	1339478	24/05/2018	Dark brown gravelly, sandy CLAY (Made ground - brick)
WS09	0.1	1339479	24/05/2018	Dark brown gravelly, sandy CLAY including numerous rootlets (Made ground - brick)

Summary of Chemical Analysis Soil Samples

Our Ref 18-11756-1

Client Ref 14632/JRW

Contract Title (14632/JRW) Kirby Daniel Court

Lab No	1339475	1339476	1339477	1339478	1339479
Sample ID	WS01	WS03	WS04	WS08	WS09
Depth	0.20	0.45	0.70	0.60	0.10
Other ID					
Sample Type	SOIL	SOIL	SOIL	SOIL	SOIL
Sampling Date	16/05/18	16/05/18	16/05/18	16/05/18	16/05/18
Sampling Time	n/s	n/s	n/s	n/s	n/s

Test	Method	LOD	Units					
Metals								
Arsenic	DETSC 2301#	0.2	mg/kg	42	20	16	14	12
Cadmium	DETSC 2301#	0.1	mg/kg	1.3	1.8	0.2	0.2	0.4
Chromium	DETSC 2301#	0.15	mg/kg	24	14	17	29	16
Chromium III	DETSC 2301*	0.15	mg/kg	24	14	17	29	16
Chromium, Hexavalent	DETSC 2204*	1	mg/kg	< 1.0	< 1.0	< 1.0	< 1.0	< 1.0
Copper	DETSC 2301#	0.2	mg/kg	110	58	32	47	26
Lead	DETSC 2301#	0.3	mg/kg	440	220	100	83	53
Mercury	DETSC 2325#	0.05	mg/kg	0.83	0.30	0.17	0.16	0.08
Nickel	DETSC 2301#	1	mg/kg	38	17	13	19	17
Selenium	DETSC 2301#	0.5	mg/kg	0.6	0.6	< 0.5	1.0	< 0.5
Zinc	DETSC 2301#	1	mg/kg	550	260	92	69	120
Inorganics								
pH	DETSC 2008#			7.9	8.3	10.9	8.4	8.4
Cyanide, Total	DETSC 2130#	0.1	mg/kg	0.6	0.3	0.1	< 0.1	0.4
Organic matter	DETSC 2002#	0.1	%	11	4.6	3.3	4.4	5.1
Sulphate as SO ₄ , Total	DETSC 2321#	0.01	%	0.11	0.16	0.44	0.10	0.06
Petroleum Hydrocarbons								
Aliphatic C5-C6	DETSC 3321*	0.01	mg/kg	< 0.01	< 0.01	< 0.01	< 0.01	< 0.01
Aliphatic C6-C8	DETSC 3321*	0.01	mg/kg	< 0.01	< 0.01	< 0.01	< 0.01	< 0.01
Aliphatic C8-C10	DETSC 3321*	0.01	mg/kg	< 0.01	< 0.01	< 0.01	< 0.01	< 0.01
Aliphatic C10-C12	DETSC 3072#	1.5	mg/kg	< 1.5	< 1.5	< 1.5	< 1.5	< 1.5
Aliphatic C12-C16	DETSC 3072#	1.2	mg/kg	< 1.2	< 1.2	< 1.2	< 1.2	< 1.2
Aliphatic C16-C21	DETSC 3072#	1.5	mg/kg	< 1.5	< 1.5	< 1.5	< 1.5	< 1.5
Aliphatic C21-C35	DETSC 3072#	3.4	mg/kg	< 3.4	< 3.4	< 3.4	31	< 3.4
Aliphatic C5-C35	DETSC 3072*	10	mg/kg	< 10	< 10	< 10	31	< 10
Aromatic C5-C7	DETSC 3321*	0.01	mg/kg	< 0.01	< 0.01	< 0.01	< 0.01	< 0.01
Aromatic C7-C8	DETSC 3321*	0.01	mg/kg	< 0.01	< 0.01	< 0.01	< 0.01	< 0.01
Aromatic C8-C10	DETSC 3321*	0.01	mg/kg	< 0.01	< 0.01	< 0.01	< 0.01	< 0.01
Aromatic C10-C12	DETSC 3072#	0.9	mg/kg	< 0.9	< 0.9	< 0.9	< 0.9	< 0.9
Aromatic C12-C16	DETSC 3072#	0.5	mg/kg	< 0.5	< 0.5	< 0.5	0.8	< 0.5
Aromatic C16-C21	DETSC 3072#	0.6	mg/kg	< 0.6	< 0.6	< 0.6	6.0	< 0.6
Aromatic C21-C35	DETSC 3072#	1.4	mg/kg	< 1.4	< 1.4	< 1.4	26	< 1.4
Aromatic C5-C35	DETSC 3072*	10	mg/kg	< 10	< 10	< 10	33	< 10
TPH Ali/Aro Total	DETSC 3072*	10	mg/kg	< 10	< 10	< 10	64	< 10
PAHs								
Naphthalene	DETSC 3303#	0.03	mg/kg	< 0.03	< 0.03	< 0.03	0.27	< 0.03
Acenaphthylene	DETSC 3303#	0.03	mg/kg	< 0.03	< 0.03	< 0.03	0.08	< 0.03
Acenaphthene	DETSC 3303#	0.03	mg/kg	< 0.03	< 0.03	< 0.03	0.12	< 0.03
Fluorene	DETSC 3303	0.03	mg/kg	< 0.03	< 0.03	< 0.03	1.0	< 0.03
Phenanthrene	DETSC 3303#	0.03	mg/kg	0.21	0.09	0.05	3.6	0.04
Anthracene	DETSC 3303	0.03	mg/kg	< 0.03	< 0.03	< 0.03	0.96	< 0.03



Summary of Chemical Analysis

Soil Samples

Our Ref 18-11756-1
 Client Ref 14632/JRW
 Contract Title (14632/JRW) Kirby Daniel Court

Lab No	1339475	1339476	1339477	1339478	1339479
Sample ID	WS01	WS03	WS04	WS08	WS09
Depth	0.20	0.45	0.70	0.60	0.10
Other ID					
Sample Type	SOIL	SOIL	SOIL	SOIL	SOIL
Sampling Date	16/05/18	16/05/18	16/05/18	16/05/18	16/05/18
Sampling Time	n/s	n/s	n/s	n/s	n/s

Test	Method	LOD	Units					
Fluoranthene	DETSC 3303#	0.03	mg/kg	0.40	0.27	0.06	5.3	0.08
Pyrene	DETSC 3303#	0.03	mg/kg	0.35	0.25	0.05	4.1	0.07
Benzo(a)anthracene	DETSC 3303#	0.03	mg/kg	0.13	0.11	< 0.03	2.6	0.05
Chrysene	DETSC 3303	0.03	mg/kg	0.17	0.12	0.04	2.5	0.06
Benzo(b)fluoranthene	DETSC 3303#	0.03	mg/kg	0.13	0.12	< 0.03	2.8	0.08
Benzo(k)fluoranthene	DETSC 3303#	0.03	mg/kg	0.07	0.05	< 0.03	1.3	< 0.03
Benzo(a)pyrene	DETSC 3303#	0.03	mg/kg	0.07	0.06	< 0.03	1.9	0.04
Indeno(1,2,3-c,d)pyrene	DETSC 3303#	0.03	mg/kg	0.04	0.04	< 0.03	0.77	< 0.03
Dibenzo(a,h)anthracene	DETSC 3303#	0.03	mg/kg	< 0.03	< 0.03	< 0.03	0.28	< 0.03
Benzo(g,h,i)perylene	DETSC 3303#	0.03	mg/kg	0.04	< 0.03	< 0.03	0.86	< 0.03
PAH - USEPA 16, Total	DETSC 3303	0.1	mg/kg	1.6	1.1	0.21	28	0.41
Phenols								
Phenol - Monohydric	DETSC 2130#	0.3	mg/kg	< 0.3	< 0.3	< 0.3	< 0.3	< 0.3

Summary of Chemical Analysis

Leachate Samples

Our Ref 18-11756-1
 Client Ref 14632/JRW
 Contract Title (14632/JRW) Kirby Daniel Court

Lab No	1344115	1344116
Sample ID	WS01	WS03
Depth	0.20	0.45
Other ID		
Sample Type	LEACHATE	LEACHATE
Sampling Date	16/05/18	16/05/18
Sampling Time	n/s	n/s

Test	Method	LOD	Units		
Preparation					
NRA Leachate Preparation	DETS 036*			Y	Y
Metals					
Arsenic, Dissolved	DETSC 2306	0.16	ug/l	6.0	
Lead, Dissolved	DETSC 2306	0.09	ug/l	1.0	0.66

Summary of Asbestos Analysis

Soil Samples

Our Ref 18-11756-1

Client Ref 14632/JRW

Contract Title (14632/JRW) Kirby Daniel Court

Lab No	Sample ID	Material Type	Result	Comment*	Analyst
1339475	WS01 0.20	SOIL	NAD	none	Chris Samms
1339476	WS03 0.45	SOIL	NAD	none	Chris Samms
1339477	WS04 0.70	SOIL	NAD	none	Chris Samms
1339478	WS08 0.60	SOIL	NAD	none	Chris Samms
1339479	WS09 0.10	SOIL	NAD	none	Chris Samms

Crocidolite = Blue Asbestos, Amosite = Brown Asbestos, Chrysotile = White Asbestos. Anthophyllite, Actinolite and Tremolite are other forms of Asbestos. Samples are analysed by DETSC 1101 using polarised light microscopy in accordance with HSG248 and documented in-house methods. NAD = No Asbestos Detected. Where a sample is NAD, the result is based on analysis of at least 2 sub-samples and should be taken to mean 'no asbestos detected in sample'. Key: * - not included in laboratory scope of accreditation.

Information in Support of the Analytical Results

Our Ref 18-11756-1
 Client Ref 14632/JRW
 Contract (14632/JRW) Kirby Daniel Court

Containers Received & Deviating Samples

Lab No	Sample ID	Date Sampled	Containers Received	Holding time exceeded for tests	Inappropriate container for tests
1339475	WS01 0.20 SOIL	16/05/18	GJ 250ml, PT 1L		
1339476	WS03 0.45 SOIL	16/05/18	GJ 250ml, PT 1L		
1339477	WS04 0.70 SOIL	16/05/18	GJ 250ml, PT 1L		
1339478	WS08 0.60 SOIL	16/05/18	GJ 250ml, PT 1L		
1339479	WS09 0.10 SOIL	16/05/18	GJ 250ml, PT 1L		
1344115	WS01 0.20 LEACHATE	16/05/18	GJ 250ml (250ml), PT 1L (1kg)		
1344116	WS03 0.45 LEACHATE	16/05/18	GJ 250ml (250ml), PT 1L (1kg)		

Key: G-Glass P-Plastic J-Jar T-Tub

DETS cannot be held responsible for the integrity of samples received whereby the laboratory did not undertake the sampling. In this instance samples received may be deviating. Deviating Sample criteria are based on British and International standards and laboratory trials in conjunction with the UKAS note 'Guidance on Deviating Samples'. All samples received are listed above. However, those samples that have additional comments in relation to hold time, inappropriate containers etc are deviating due to the reasons stated. This means that the analysis is accredited where applicable, but results may be compromised due to sample deviations. If no sampled date (soils) or date+time (waters) has been supplied then samples are deviating. However, if you are able to supply a sampled date (and time for waters) this will prevent samples being reported as deviating where specific hold times are not exceeded and where the container supplied is suitable.

Soil Analysis Notes

Inorganic soil analysis was carried out on a dried sample, crushed to pass a 425µm sieve, in accordance with BS1377.

Organic soil analysis was carried out on an 'as received' sample. Organics results are corrected for moisture and expressed on a dry weight basis.

The Loss on Drying, used to express organics analysis on an air dried basis, is carried out at a temperature of 28°C +/-2°C.

Disposal

From the issue date of this test certificate, samples will be held for the following times prior to disposal :-

Soils - 1 month, Liquids - 2 weeks, Asbestos (test portion) - 6 months

Appendix A - Details of Analysis

Method	Parameter	Units	Limit of Detection	Sample Preparation	Sub-Contracted	UKAS	MCERTS
DETSC 2002	Organic matter	%	0.1	Air Dried	No	Yes	Yes
DETSC 2003	Loss on ignition	%	0.01	Air Dried	No	Yes	Yes
DETSC 2008	pH	pH Units	1	Air Dried	No	Yes	Yes
DETSC 2024	Sulphide	mg/kg	10	Air Dried	No	Yes	Yes
DETSC 2076	Sulphate Aqueous Extract as SO4	mg/l	10	Air Dried	No	Yes	Yes
DETSC 2084	Total Carbon	%	0.5	Air Dried	No	Yes	Yes
DETSC 2084	Total Organic Carbon	%	0.5	Air Dried	No	Yes	Yes
DETSC 2119	Ammoniacal Nitrogen as N	mg/kg	0.5	Air Dried	No	Yes	Yes
DETSC 2130	Cyanide free	mg/kg	0.1	Air Dried	No	Yes	Yes
DETSC 2130	Cyanide total	mg/kg	0.1	Air Dried	No	Yes	Yes
DETSC 2130	Phenol - Monohydric	mg/kg	0.3	Air Dried	No	Yes	Yes
DETSC 2130	Thiocyanate	mg/kg	0.6	Air Dried	No	Yes	Yes
DETSC 2321	Total Sulphate as SO4	%	0.01	Air Dried	No	Yes	Yes
DETSC 2325	Mercury	mg/kg	0.05	Air Dried	No	Yes	Yes
DETSC 3049	Sulphur (free)	mg/kg	0.75	Air Dried	No	Yes	Yes
DETSC2123	Boron (water soluble)	mg/kg	0.2	Air Dried	No	Yes	Yes
DETSC2301	Arsenic	mg/kg	0.2	Air Dried	No	Yes	Yes
DETSC2301	Barium	mg/kg	1.5	Air Dried	No	Yes	Yes
DETSC2301	Beryllium	mg/kg	0.2	Air Dried	No	Yes	Yes
DETSC2301	Cadmium Available	mg/kg	0.1	Air Dried	No	Yes	Yes
DETSC2301	Cadmium	mg/kg	0.1	Air Dried	No	Yes	Yes
DETSC2301	Cobalt	mg/kg	0.7	Air Dried	No	Yes	Yes
DETSC2301	Chromium	mg/kg	0.15	Air Dried	No	Yes	Yes
DETSC2301	Copper	mg/kg	0.2	Air Dried	No	Yes	Yes
DETSC2301	Manganese	mg/kg	20	Air Dried	No	Yes	Yes
DETSC2301	Molybdenum	mg/kg	0.4	Air Dried	No	Yes	Yes
DETSC2301	Nickel	mg/kg	1	Air Dried	No	Yes	Yes
DETSC2301	Lead	mg/kg	0.3	Air Dried	No	Yes	Yes
DETSC2301	Selenium	mg/kg	0.5	Air Dried	No	Yes	Yes
DETSC2301	Zinc	mg/kg	1	Air Dried	No	Yes	Yes
DETSC 3072	Ali/Aro C10-C35	mg/kg	10	As Received	No	Yes	Yes
DETSC 3072	Aliphatic C10-C12	mg/kg	1.5	As Received	No	Yes	Yes
DETSC 3072	Aliphatic C10-C12	mg/kg	10	As Received	No	Yes	Yes
DETSC 3072	Aliphatic C10-C35	mg/kg	10	As Received	No	Yes	Yes
DETSC 3072	Aliphatic C12-C16	mg/kg	1.2	As Received	No	Yes	Yes
DETSC 3072	Aliphatic C12-C16	mg/kg	10	As Received	No	Yes	Yes
DETSC 3072	Aliphatic C16-C21	mg/kg	1.5	As Received	No	Yes	Yes
DETSC 3072	Aliphatic C16-C21	mg/kg	10	As Received	No	Yes	Yes
DETSC 3072	Aliphatic C21-C35	mg/kg	3.4	As Received	No	Yes	Yes
DETSC 3072	Aliphatic C21-C35	mg/kg	3.4	As Received	No	Yes	Yes
DETSC 3072	Aromatic C10-C12	mg/kg	0.9	As Received	No	Yes	Yes
DETSC 3072	Aromatic C10-C12	mg/kg	10	As Received	No	Yes	Yes
DETSC 3072	Aromatic C10-C35	mg/kg	10	As Received	No	Yes	Yes
DETSC 3072	Aromatic C12-C16	mg/kg	0.5	As Received	No	Yes	Yes
DETSC 3072	Aromatic C12-C16	mg/kg	10	As Received	No	Yes	Yes
DETSC 3072	Aromatic C16-C21	mg/kg	0.6	As Received	No	Yes	Yes
DETSC 3072	Aromatic C16-C21	mg/kg	10	As Received	No	Yes	Yes
DETSC 3072	Aromatic C21-C35	mg/kg	1.4	As Received	No	Yes	Yes
DETSC 3072	Aromatic C21-C35	mg/kg	1.4	As Received	No	Yes	Yes
DETS 062	Benzene	mg/kg	0.01	As Received	No	Yes	Yes
DETS 062	Ethylbenzene	mg/kg	0.01	As Received	No	Yes	Yes
DETS 062	Toluene	mg/kg	0.01	As Received	No	Yes	Yes
DETS 062	Xylene	mg/kg	0.01	As Received	No	Yes	Yes
DETS 062	m+p Xylene	mg/kg	0.01	As Received	No	Yes	Yes
DETS 062	o Xylene	mg/kg	0.01	As Received	No	Yes	Yes
DETSC 3311	C10-C24 Diesel Range Organics (DRO)	mg/kg	10	As Received	No	Yes	Yes
DETSC 3311	C24-C40 Lube Oil Range Organics (LORO)	mg/kg	10	As Received	No	Yes	Yes
DETSC 3311	EPH (C10-C40)	mg/kg	10	As Received	No	Yes	Yes

Appendix A - Details of Analysis

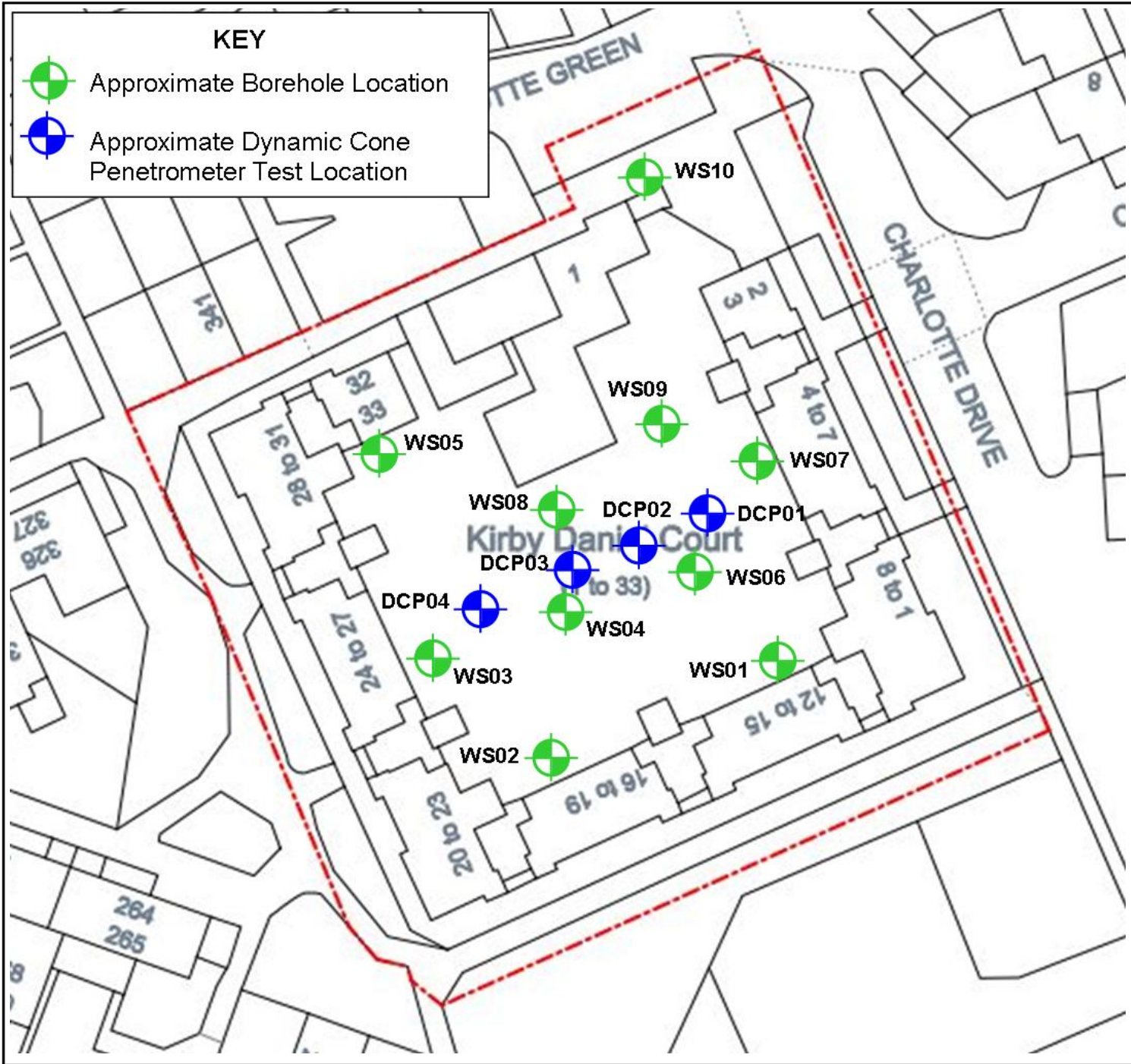
Method	Parameter	Units	Limit of Detection	Sample Preparation	Sub-Contracted	UKAS	MCERTS
DETSC 3303	Acenaphthene	mg/kg	0.03	As Received	No	Yes	Yes
DETSC 3303	Acenaphthylene	mg/kg	0.03	As Received	No	Yes	Yes
DETSC 3303	Benzo(a)pyrene	mg/kg	0.03	As Received	No	Yes	Yes
DETSC 3303	Benzo(a)anthracene	mg/kg	0.03	As Received	No	Yes	Yes
DETSC 3303	Benzo(b)fluoranthene	mg/kg	0.03	As Received	No	Yes	Yes
DETSC 3303	Benzo(k)fluoranthene	mg/kg	0.03	As Received	No	Yes	Yes
DETSC 3303	Benzo(g,h,i)perylene	mg/kg	0.03	As Received	No	Yes	Yes
DETSC 3303	Dibenzo(a,h)anthracene	mg/kg	0.03	As Received	No	Yes	Yes
DETSC 3303	Fluoranthene	mg/kg	0.03	As Received	No	Yes	Yes
DETSC 3303	Indeno(1,2,3-c,d)pyrene	mg/kg	0.03	As Received	No	Yes	Yes
DETSC 3303	Naphthalene	mg/kg	0.03	As Received	No	Yes	Yes
DETSC 3303	Phenanthrene	mg/kg	0.03	As Received	No	Yes	Yes
DETSC 3303	Pyrene	mg/kg	0.03	As Received	No	Yes	Yes
DETSC 3401	PCB 28 + PCB 31	mg/kg	0.01	As Received	No	Yes	Yes
DETSC 3401	PCB 52	mg/kg	0.01	As Received	No	Yes	Yes
DETSC 3401	PCB 101	mg/kg	0.01	As Received	No	Yes	Yes
DETSC 3401	PCB 118	mg/kg	0.01	As Received	No	Yes	Yes
DETSC 3401	PCB 153	mg/kg	0.01	As Received	No	Yes	Yes
DETSC 3401	PCB 138	mg/kg	0.01	As Received	No	Yes	Yes
DETSC 3401	PCB 180	mg/kg	0.01	As Received	No	Yes	Yes
DETSC 3401	PCB Total	mg/kg	0.01	As Received	No	Yes	Yes

Method details are shown only for those determinands listed in Annex A of the MCERTS standard. Anything not included on this list falls outside the scope of MCERTS. No Recovery Factors are used in the determination of results. Results reported assume 100% recovery. Full method statements are available on request.

ANNEX H
Gas Monitoring Results

Gas Monitoring Round 1 05/06/2018 Pressure: 1016mb							
	WS01	WS04	WS05				
CH ₄ (%)	0.9	0.9	0.8				
CO ₂ (%)	0.7	1.5	0.3				
O ₂ (%)	19.4	19	20.5				
CO (ppm)	0	1	0				
H ₂ S (ppm)	0	0	0				
LEL (%)	0	0	0				
Flow (l/hr)	0.1	0	0				
Water Level (mbgl)	1.0	1.2	Dry				
Gas Monitoring Round 2							
	WS01	WS04	WS05				
CH ₄ (%)							
CO ₂ (%)							
O ₂ (%)							
CO (ppm)							
H ₂ S (ppm)							
LEL (%)							
Flow (l/hr)							
Water Level (mbgl)							
Gas Monitoring Round 3							
	WS01	WS04	WS05				
CH ₄ (%)							
CO ₂ (%)							
O ₂ (%)							
CO (ppm)							
H ₂ S (ppm)							
LEL (%)							
Flow (l/hr)							
Water Level (mbgl)							
Gas Monitoring Round 4							
	WS01	WS04	WS05				
CH ₄ (%)							
CO ₂ (%)							
O ₂ (%)							
CO (ppm)							
H ₂ S (ppm)							
LEL (%)							
Flow (l/hr)							
Water Level (mbgl)							
Gas Monitoring Round 5							
	WS01	WS04	WS05				
CH ₄ (%)							
CO ₂ (%)							
O ₂ (%)							
CO (ppm)							
H ₂ S (ppm)							
LEL (%)							
Flow (l/hr)							
Water Level (mbgl)							
Gas Monitoring Round 6							
	WS01	WS04	WS05				
CH ₄ (%)							
CO ₂ (%)							
O ₂ (%)							
CO (ppm)							
H ₂ S (ppm)							
LEL (%)							
Flow (l/hr)							
Water Level (mbgl)							

DRAWINGS



Job Number:	14632
Job Title:	Kirby Daniel Court
Drawing Title:	Site Location
Drawing Number:	01
Scale:	Not To Scale



HIGHWAY = 494 m sq



Job Number:
14632

Job Title:
Kirby Daniel Court

Drawing Title:
Proposed Site Layout

Drawing Number:
02

Scale:
Not To Scale

North

