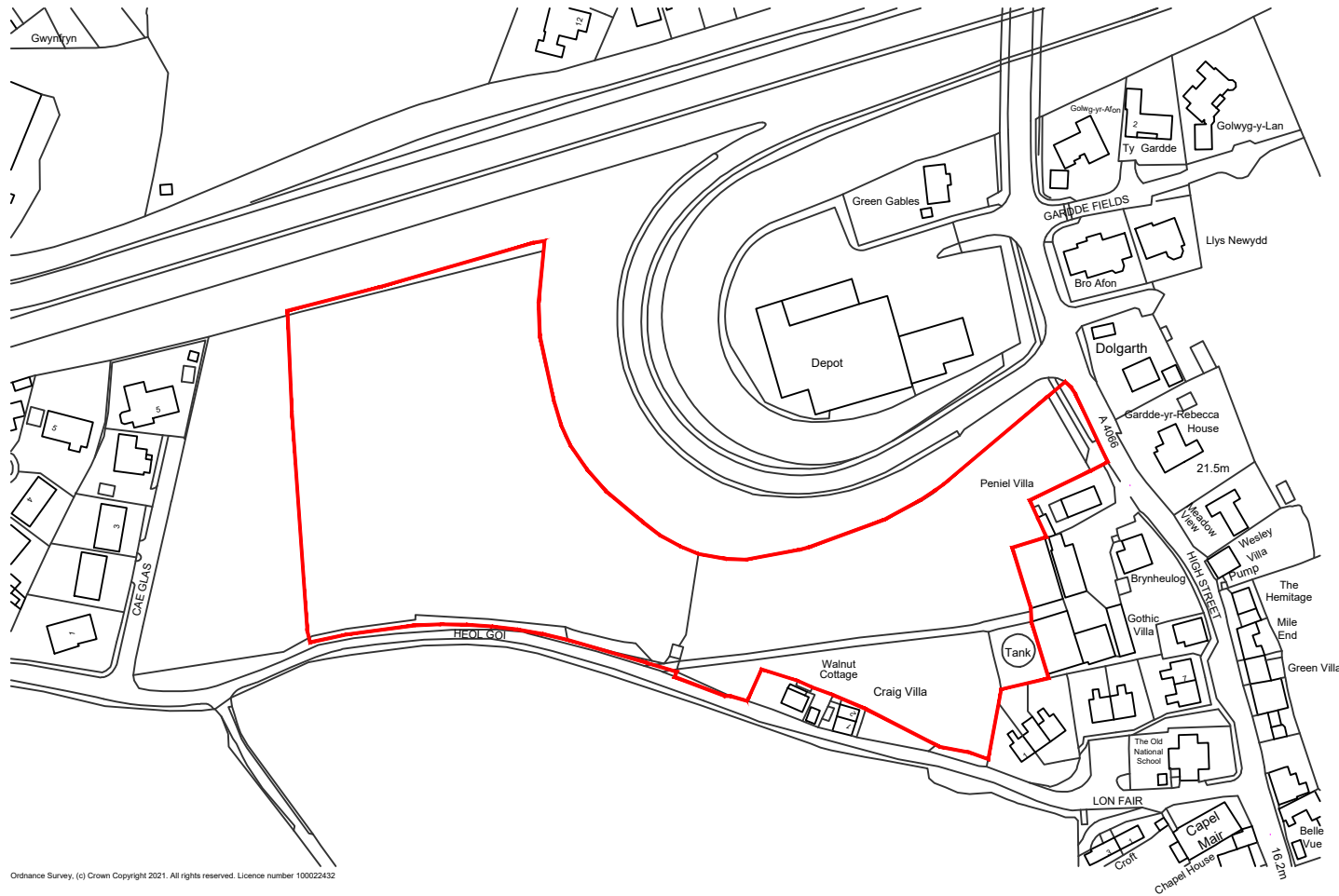


**KEY**

 Site Boundary



Ordnance Survey. (c) Crown Copyright 2021. All rights reserved. Licence number: 100022432

REV.	DESCRIPTION	DATE
------	-------------	------

CLIENT  
**Obsidian Developments**

JOB TITLE  
**St Clears, Camarthen.**

DRAWING TITLE  
**Location Plan**

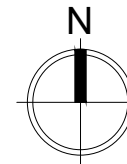

SCALE @ A4	DATE	DRAWN BY
1:2500	October '21	KE
JOB NO.	DRAWING NO.	REVISION
2129	LP-01	-



10 Gold Tops  
Newport NP20 4PH  
t. 01633 844970  
e. info@hammond-ltd.co.uk

[www.hammond-ltd.co.uk](http://www.hammond-ltd.co.uk)

Scale 1:2500



© Hammond Architectural Limited 2021  
Figured dimensions must be taken in preference to scaled dimensions and any discrepancies are to be referred to Hammond Architectural Ltd. Contractors, subcontractors and suppliers must verify all dimensions on site before commencing any work or making any workshop drawings.