

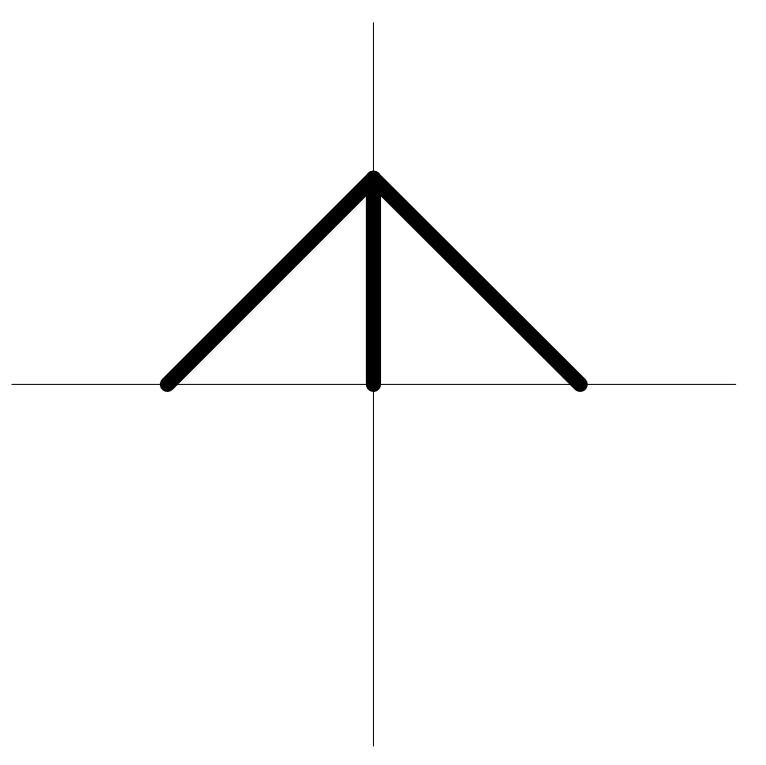
Any discrepancies in this drawing must be reported immediately to the Blaenau Gwent County Council Surveying Officer. The Contractor must check ALL dimensions on site. All dimensions are in millimetres. DO NOT scale this drawing.

Existing Statutory Utilities

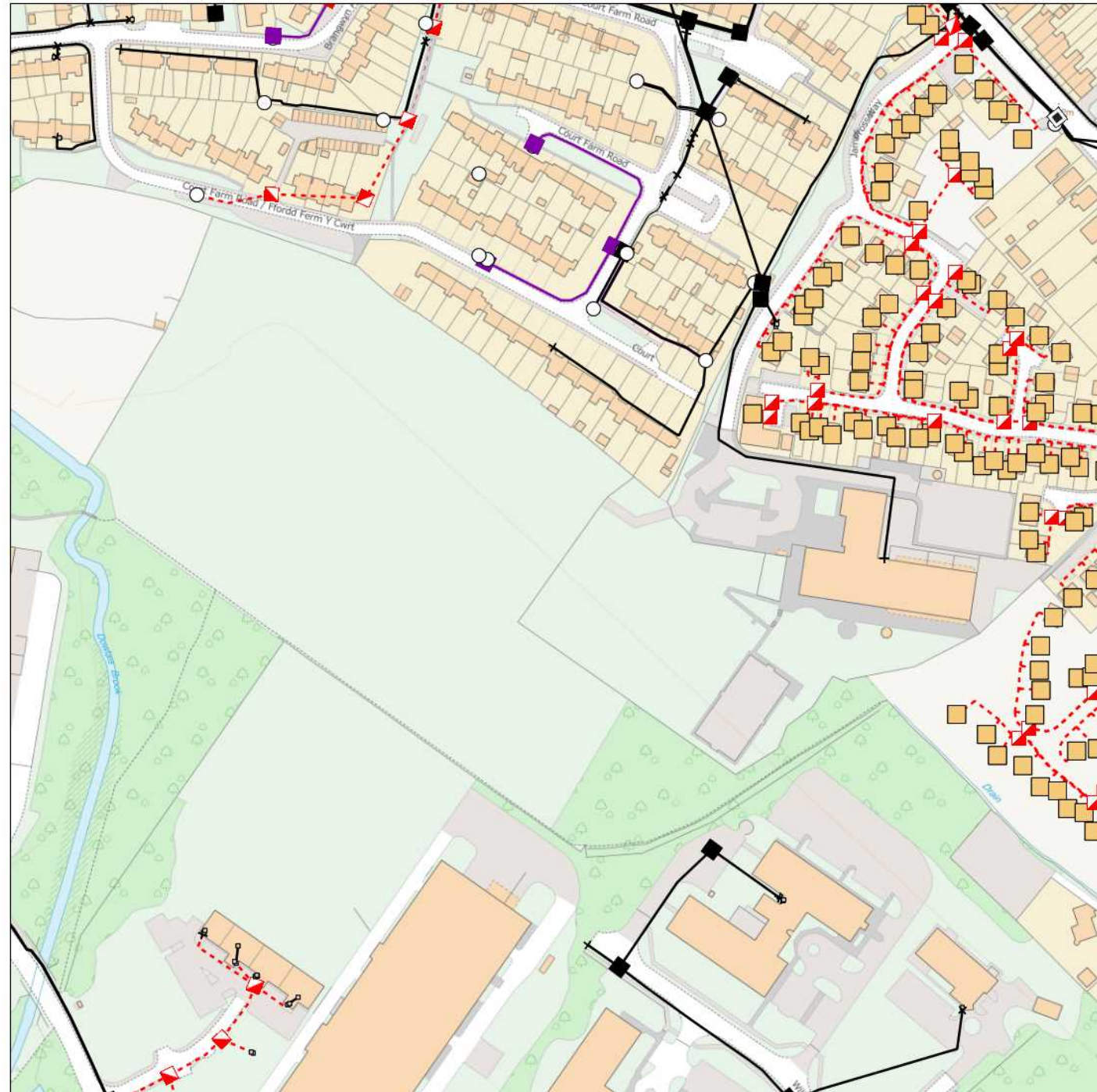
Distribution.

Date	
Revision	
Client	
Project Architect	
Structural Consultant	
Mechanical Consultant	
Electrical Consultant	
Quantity Surveyor	
Interior Design	
General Contractor	
Clerk of Works	

Notes & Revisions



Maps by email Plant Information Reply



IMPORTANT WARNING
Information regarding the location of BT apparatus is given for your assistance and is intended for general guidance only. No guarantee is given of its accuracy. It should not be relied upon in the event of excavations or other works being made near to BT apparatus which may exist at various depths and may deviate from the marked route.

openreach
CLICK BEFORE YOU DIG
FOR PROFESSIONAL FREE ON-SITE ASSISTANCE PRIOR TO COMMENCEMENT OF EXCAVATION WORKS INCLUDING LOCATE AND MARKING SERVICE.
email cbvd@openreach.co.uk
ADVANCE NOTICE REQUIRED (Office hours: Monday - Friday 08.00 to 17.00) www.openreach.co.uk/ncd

Reproduced from the Ordnance Survey map by BT by permission of Ordnance Survey on behalf of the Controller of Her Majesty's Stationary Office (C) Crown Copyright British Telecommunications plc 100028040

WARNING: IF PLANNED WORKS FALL INSIDE HATCHED AREA IT IS ESSENTIAL BEFORE PROCEEDING THAT YOU CONTACT THE NATIONAL NOTICE HANDLING CENTRE. PLEASE SEND E-MAIL TO: nnhc@openreach.co.uk

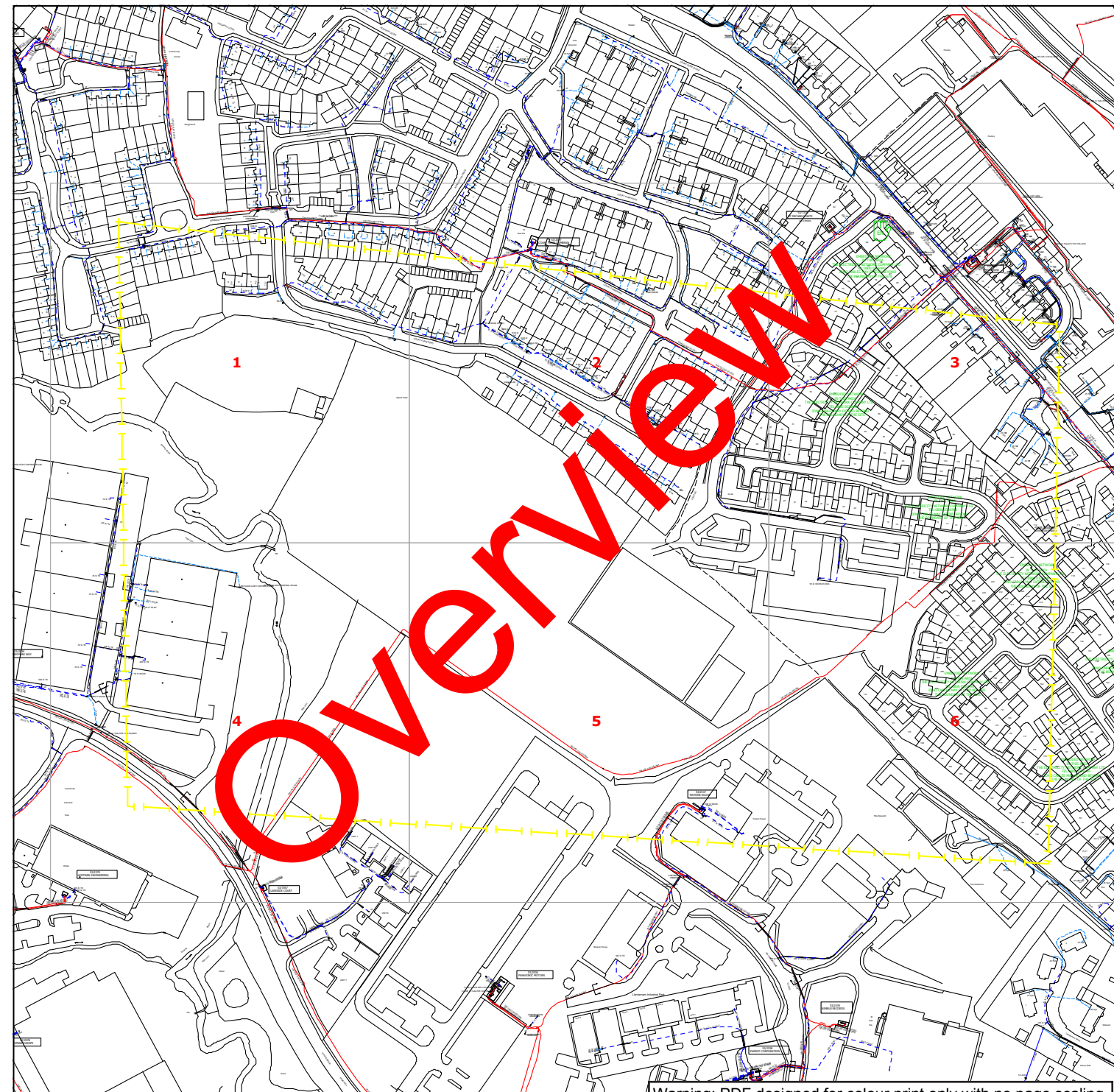
KEY TO BT SYMBOLS

Planned	Live	Change Of Size	Hatchings
FCP	Duct Tee	Split Coupling	Built
Pole	Building	Duct Tee	Planned
Box	Manhole	Manhole	Inferred
Manhole	Cabinet	Manhole	Duct
Cabinet			

Other proposed plant is shown using dashed lines. BT symbols not listed above may be dangerous. Existing BT plant may not be recorded. Information valid at time of preparation. Maps are only valid for 30 days after the date of publication.

Pending Add	In Place	Pending Remove	Not In Use
Power Cable	Power Cable	Power Cable	Power Cable
Power Duct	Power Duct	Power Duct	Power Duct

BT Ref : UHT11293T
Map Reference : (centre) ST3022093407
Easting/Northing : (centre) 330220,193407
Issued : 19/06/2019 11:29:30



WESTERN POWER DISTRIBUTION
Saving the Midlands, South West and Wales

Contact Us
Mapping Enquiries: 0121 623 9780
General Enquiries: 0800 096 3080

Date Requested: 19/06/2019
Job Reference: 15788599
Site Location: 330217 193426
Requested by: Mr Neil Trembath
Your Scheme/Reference: Llantarnam 3G pitch

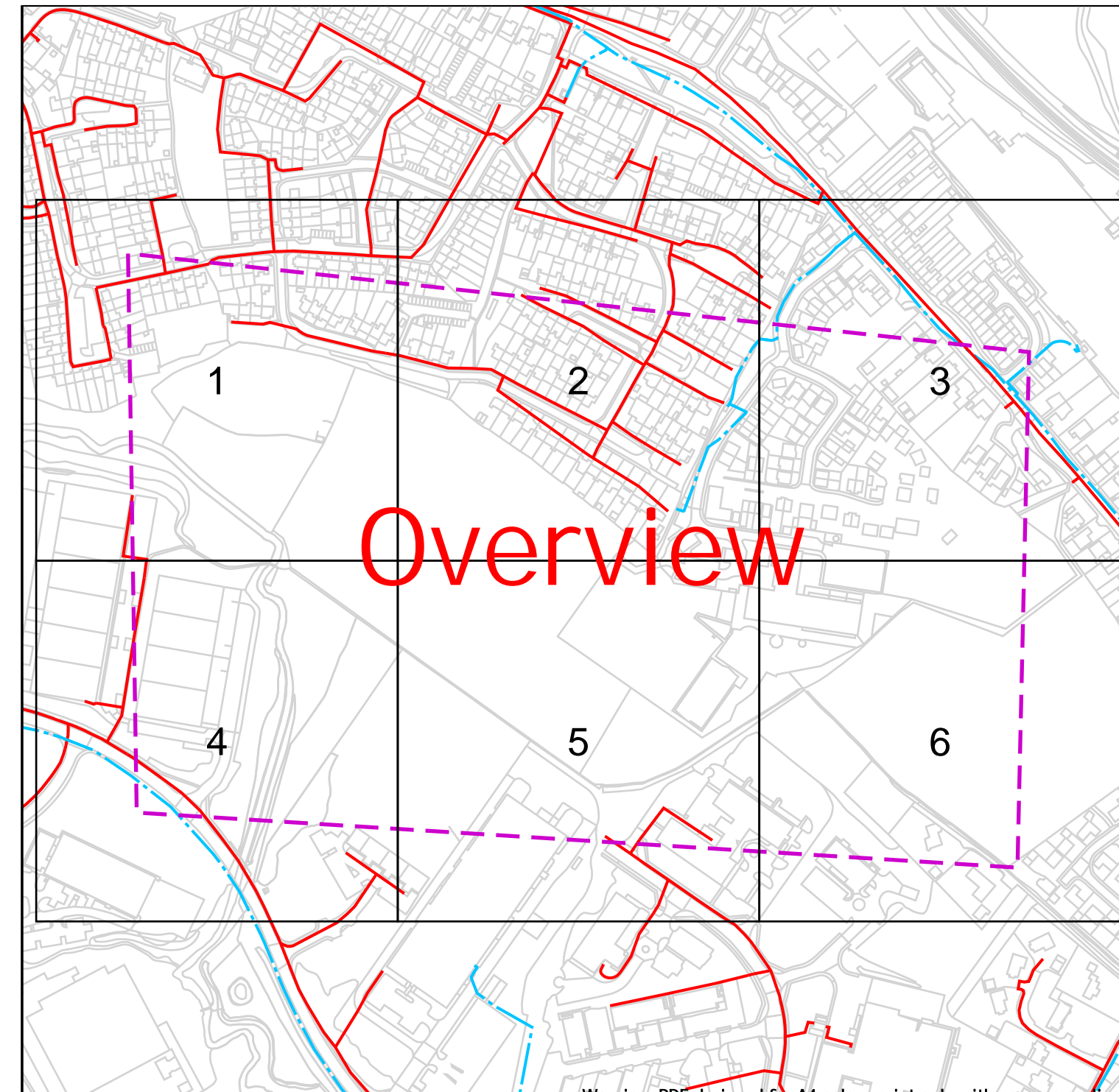
IMPORTANT NOTICES

- This information is given as a guide only and its accuracy cannot be guaranteed. Services or recent additions to the network may not be shown.
- Cables, overhead lines & substations owned by other electricity network owners or private companies may be present and may not be shown.
- You should always verify exact locations of cables using a cable locator and by careful use of hand tools in accordance with HSE guidance note HSG47.
- When working within 10m of any overhead electric line you should follow the requirements of HSE Guidance Note GS6.
- For further advice on working near our electricity cables or lines, call our General Enquiries number.
- Advice should be sought from the Western Power Distribution General Enquiries team for any work that is to take place in proximity to 132kV underground cables and 132kV overhead lines.

Report damage immediately - KEEP EVERYONE AWAY FROM THE AREA
0800 6783 105

Crown Copyright © All Rights Reserved. Ordnance Survey Licence numbers: 10002488, 10002487 & 100021807.
WPD Copyright. This copy has been made by or with the authority of Western Power Distribution (WPD) pursuant to Section 47 of the Copyright Designs and Patents Act 1988 unless that Act provides a relevant exception to copyright the copy must not be copied without the prior permission of the copyright owner

Plans generated by DigSAFE Pro (tm) software provided by LinesearchbeforeUdig



WALLES & WEST UTILITIES

Contact Us
Mapping Enquiries: 02920 278 912
General Enquiries: 0800 912 2999

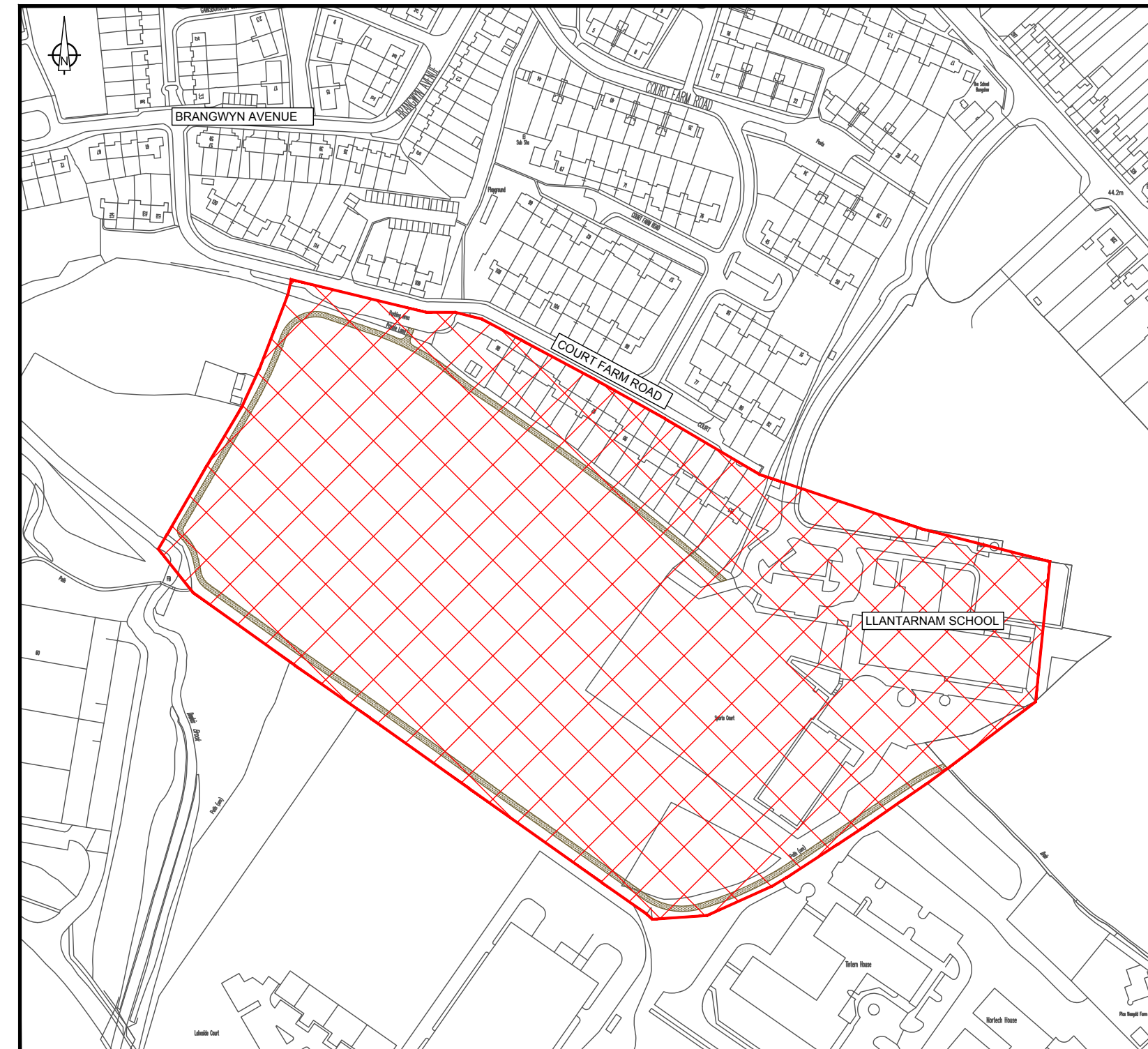
Date Requested: 19/06/2019
Job Reference: 15788599
Site Location: 329768 193089
Requested by: Mr Neil Trembath
Your Scheme/Reference: Llantarnam 3G pitch

IMPORTANT NOTICES

- This information is given as a guide only and its accuracy cannot be guaranteed.
- The plan only shows those pipes owned by Wales & West Utilities (WU) as its role as a licensed Gas Transporter.
- Service pipes, valves, systems, stub connections etc. may not be shown but their presence should be anticipated.
- You must use safe digging practices in accordance with HSG47 to establish the actual position of mains, services and other apparatus before any mechanical excavation is used.
- It is your responsibility to ensure this information is provided to all persons working near your plant.
- If in doubt call the WU dig team on 02920 27891.

Report damage immediately - KEEP EVERYONE AWAY FROM THE AREA
0800 111 999

Crown Copyright ©. Reproduced by permission of Ordnance Survey on behalf of HMSO. All rights reserved. Ordnance Survey Licence number 010044308.



NOTES:

Reproduced from Ordnance Survey with permission of the Controller of Her Majesty's Stationary Office by permission of Ordnance Survey on behalf of the Controller of Her Majesty's Stationary Office. Ordnance Survey Licence numbers: 10002488, 10002487 & 100021807. Ordnance Survey Licence No LA 100020786. 2005

Information of Ordnance Survey maps shall be treated as confidential. Ordnance Survey maps shall be treated as confidential. Ordnance Survey maps shall be treated as confidential. Ordnance Survey maps shall be treated as confidential.

Rev.	Description	Drn By	Chk By	App By	Date

TORFAEN COUNTY BOROUGH **BWRDEISTREF SIROL TORFAEN**

NEIGHBOURHOOD SERVICES DEPARTMENT
ADRAN GWASANAETHAU CYMDOGAETH
Chief Officers/ Prif Swyddog Rachel Jovitt

Drawing Title: **LLANTARNAM 3G PITCH LOCATION PLAN**

SH	18.06.19	Checked	Date	Scale	NTS

This drawing must not be copied, reproduced, or otherwise used without the prior written permission of the originator.

Drawing No. PE0256-001

Llantarnam 3G Pitch


19/06/2019
Scale: 1: 3000

LEGEND

- Clean Water
- Sluice Val
- Air Val, SINGLE
- Tap
- Pressure Reducing Valve
- Meter
- BULK Meter
- FH
- Cup
- Existing Main
- NON COMPANY
- Sewerage External
- Foul
- Surface Water
- Combined
- Rising Main
- Private
- Treatment Works
- Pumping Station
- Special Purpose
- Unknown End
- Change, Combined Overflow
- Outfall, FOUL
- Lamp Hole, Foul
- Private Sewer Transfer
- Lateral Drain
- Inspection Chamber

EXACT LOCATION OF ALL APPARATUS TO BE DETERMINED ON SITE

Reproduced from the Ordnance Survey's... Whilst every reasonable effort has been taken to correctly record the pipe material of DCWW assets, there is a possibility that in some cases pipe material (other than Asbestos Cement or Pitch Fibre) may be found to be Asbestos Cement (AC) or Pitch Fibre (PF). It is therefore advisable that the possible presence of AC or PF pipes be anticipated and considered as part of any risk assessment prior to excavation.



In Collaboration with
County Borough of Blaenau Gwent
Bwrdeistref Sirol Blaenau Gwent

TECHNICAL SERVICES DIVISION

Project: **Llantarnam 3G Pitch**

Drawing Title: **Existing Statutory Utilities**

Drawn	Date	Drawing No.	Status	Rev
	January 2023	TS1657/02	Planning	