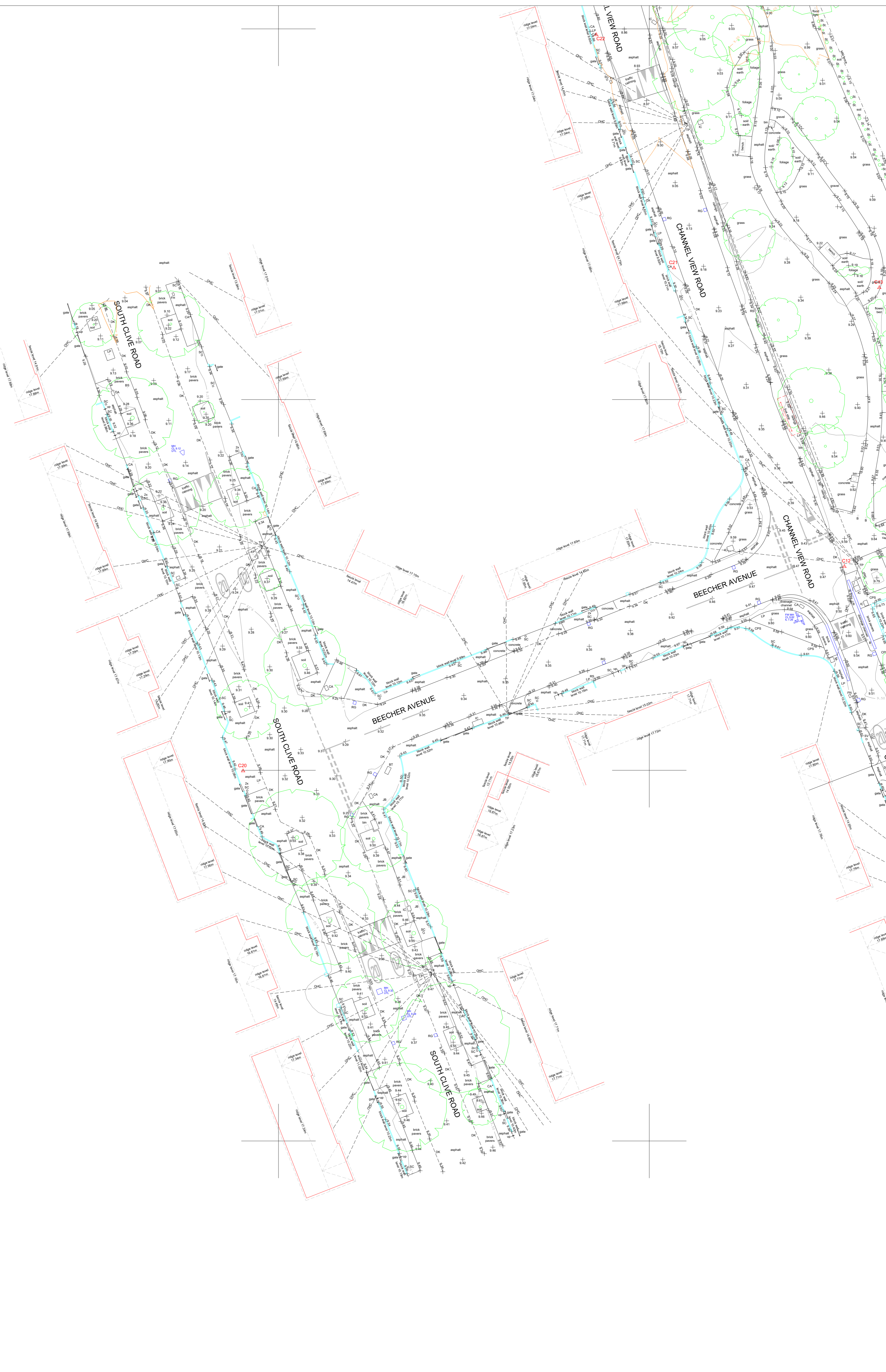
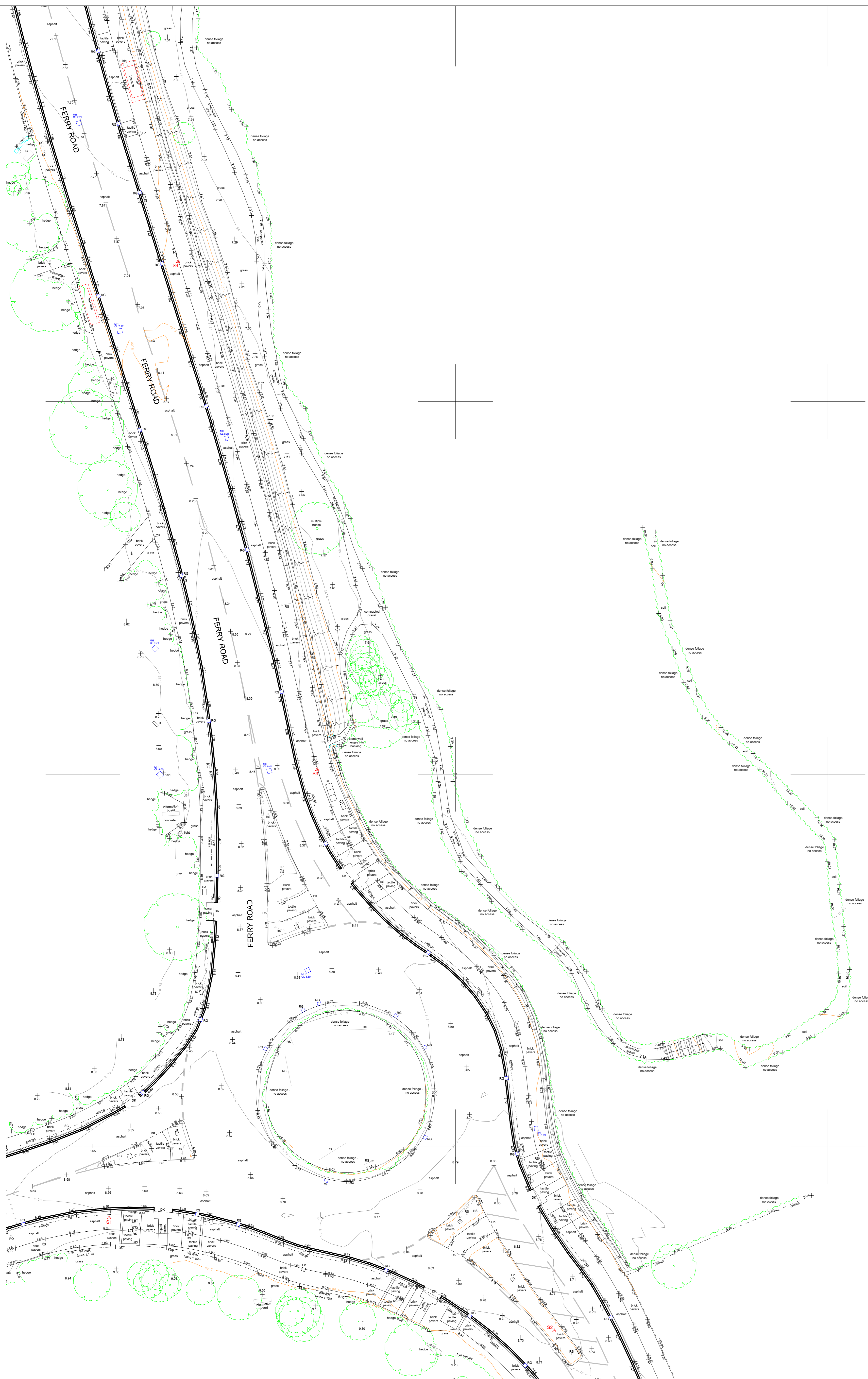


174200N

174150N

174100N

174050N



KEY TO ABBREVIATIONS

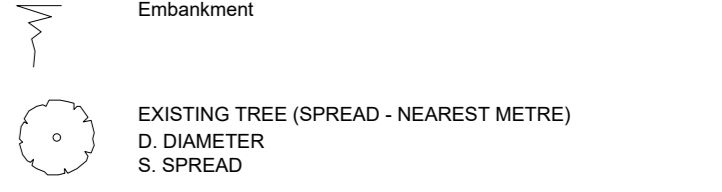
AP	Asphalt	JB	Junction Box
B	Ballast	KO	Kerb Outlet
BH	Benchmark	LP	Lamp Post
BS	Bus Stop	MH	Manhole
BT	British Telecom Cover	MW	Monitoring Well
BU	Bus/Shrub	NB	Name Board
CB	Telephone Control Cabinet	OC	Overhead Cable
CA	Cast Aluminium Cover	PO	Post
CC	Concrete	PS	Post Box
CPS	Concrete Paving Slabs	RE	Road Edge
DK	Drop Kerb	RG	Road Gully
EIC	Electricity Inspection Cover	RS	Road Sign
EP	Electric Pole	RWP	Rain Water Pipe
ER	Earth Road	SC	Stop Cock
FEL	Finished Floor Level	SW	Stop Valve
FH	Fire Hydrant	St	Stump
FP	Flag Pole	SV	Stop Valve
G	Gully	SVP	Sid Vent Pipe
GP	Gate Post	TCS	Telephone Box
GV	Gas Valve	TL	Traffic Light
IC	Inspection Cover	TP	Telegraph Pole

Fence And Wall Features:

BURW	Block Retaining Wall
BW	Barbed Wire
BW	Brick Wall
CRW	Concrete Retaining Wall
CB	Chain Bordered
CM	Corrugated Metal
CRBW	Concrete Post & Barbed Wire
CPCL	Concrete Post & Chainlink
CPWP	Concrete Post & Post
CPW	Concrete Post & Wire
GW	Garrison Wall
HR	Hand Rail
M	Metal Railings
MW	Interwoven Wood Slat
MM	Metal Mesh
MPMR	Metal Post and Metal Rail
SRW	Stone Retaining Wall
WPBW	Wood Post & Barbed Wire
WPMR	Wood Post & Metal Rail
WPRW	Wood Post & Wire
WPRW	Wood Post & Wood Rail

Drainage Features:


CL	Cover Level
L	Invert Level
FWS	Foul Water Sewer
SWS	Storm Water Sewer
CWS	Combined Water Sewer
UTL	Unstable To LR
D	Pipe Diameter (mm)
SL	Soil Level
WL	Water Level with date and time taken



Notes:

- All levels and grid relate to Ordnance Survey Datum derived by GPS.
- Do not scale from this drawing.

Point	Northings	Eastings	Level
CI	174115.83	173661.38	8.55
CI	174117.17	173661.38	8.55
CI	174118.51	173661.38	8.55
CI	174119.85	173661.38	8.55
CI	174121.19	173661.38	8.55
CI	174122.53	173661.38	8.55
CI	174123.87	173661.38	8.55
CI	174125.21	173661.38	8.55
CI	174126.55	173661.38	8.55
CI	174127.89	173661.38	8.55
CI	174129.23	173661.38	8.55
CI	174130.57	173661.38	8.55
CI	174131.91	173661.38	8.55
CI	174133.25	173661.38	8.55
CI	174134.59	173661.38	8.55
CI	174135.93	173661.38	8.55
CI	174137.27	173661.38	8.55
CI	174138.61	173661.38	8.55
CI	174139.95	173661.38	8.55
CI	174141.29	173661.38	8.55
CI	174142.63	173661.38	8.55
CI	174143.97	173661.38	8.55
CI	174145.31	173661.38	8.55
CI	174146.65	173661.38	8.55
CI	174147.99	173661.38	8.55
CI	174149.33	173661.38	8.55
CI	174150.67	173661.38	8.55
CI	174152.01	173661.38	8.55
CI	174153.35	173661.38	8.55
CI	174154.69	173661.38	8.55
CI	174156.03	173661.38	8.55
CI	174157.37	173661.38	8.55
CI	174158.71	173661.38	8.55
CI	174160.05	173661.38	8.55
CI	174161.39	173661.38	8.55
CI	174162.73	173661.38	8.55
CI	174164.07	173661.38	8.55
CI	174165.41	173661.38	8.55
CI	174166.75	173661.38	8.55
CI	174168.09	173661.38	8.55
CI	174169.43	173661.38	8.55
CI	174170.77	173661.38	8.55
CI	174172.11	173661.38	8.55
CI	174173.45	173661.38	8.55
CI	174174.79	173661.38	8.55
CI	174176.13	173661.38	8.55
CI	174177.47	173661.38	8.55
CI	174178.81	173661.38	8.55
CI	174180.15	173661.38	8.55
CI	174181.49	173661.38	8.55
CI	174182.83	173661.38	8.55
CI	174184.17	173661.38	8.55
CI	174185.51	173661.38	8.55
CI	174186.85	173661.38	8.55
CI	174188.19	173661.38	8.55
CI	174189.53	173661.38	8.55
CI	174190.87	173661.38	8.55
CI	174192.21	173661.38	8.55
CI	174193.55	173661.38	8.55
CI	174194.89	173661.38	8.55
CI	174196.23	173661.38	8.55
CI	174197.57	173661.38	8.55
CI	174198.91	173661.38	8.55
CI	174200.25	173661.38	8.55



D	Additional detail added	10/09/20
C	Additional detail added	08/09/20
B	Additional detail added	05/08/20
A	Additional detail added	25/06/20

Rev	Description	Date
-----	-------------	------

.....\3pointsurveys edited.png

10 Goldtops, Newport, NP20 4PH.
tel:01633 844984
email:info@3pointsurveys.co.uk
www.3pointsurveys.co.uk.

Client: Cambria Consulting Limited.
Site: Channel View Road, Cardiff.

Drawing: Topographic Survey
Sheet 5 of 9.

Scale: A0@1:250 Date: June 2020
Designed By: C.M.K

Drawing No.: E1024-1-5 Rev D

3177850E

3177850E

3177850E

3177850E

3177850E