
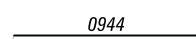

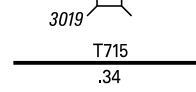






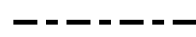


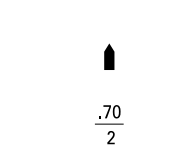
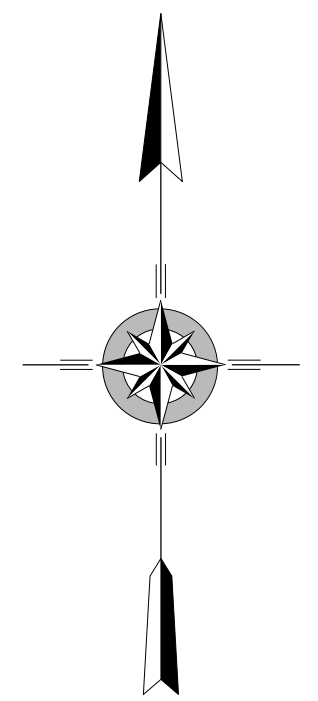
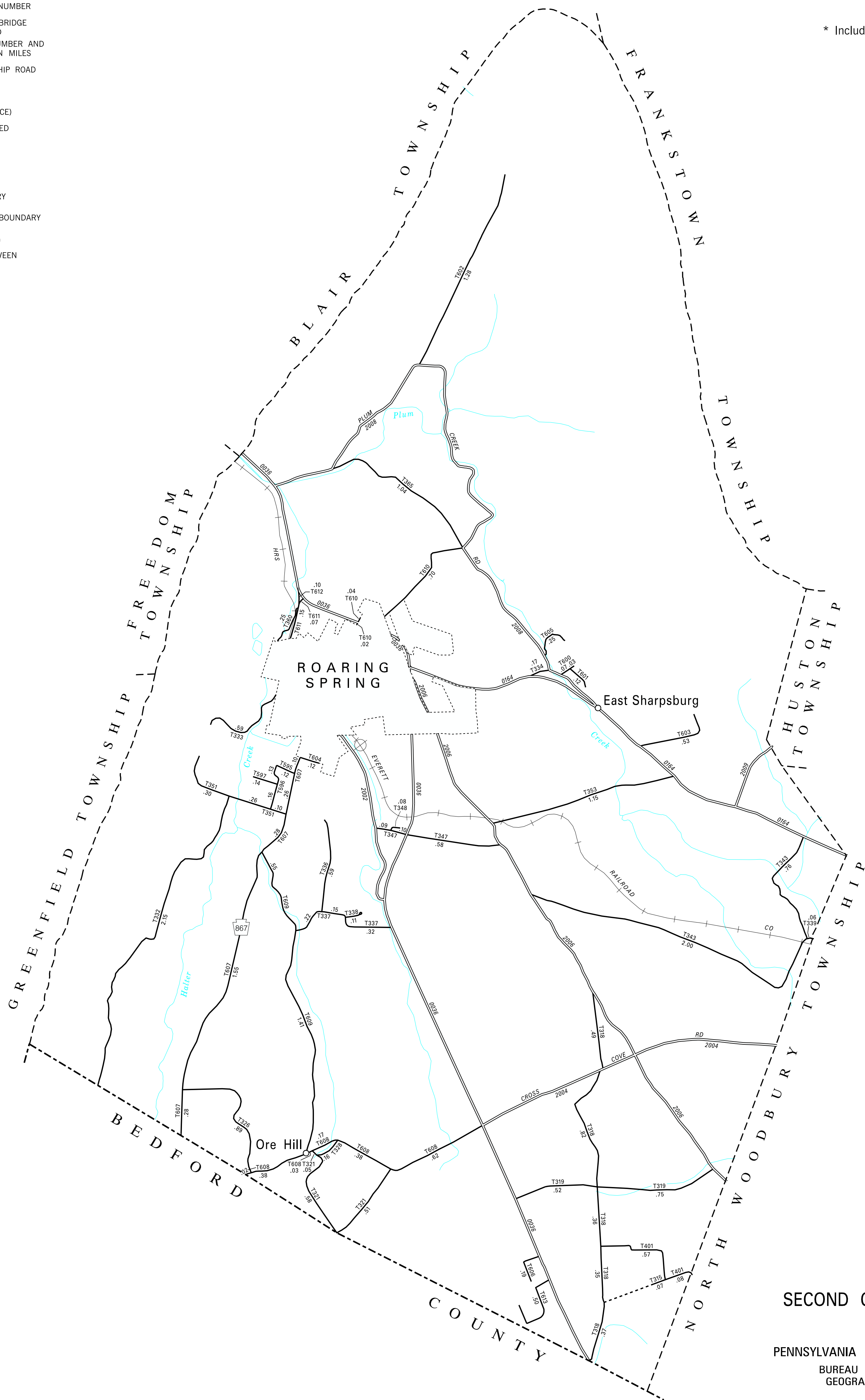


**LEGEND**

-  LIMITED ACCESS HIGHWAY
-  STATE ROUTE AND NUMBER
-  STATE MAINTAINED BRIDGE ON TOWNSHIP ROAD
-  TOWNSHIP ROAD, NUMBER AND SEGMENT LENGTH IN MILES
-  IMPASSABLE TOWNSHIP ROAD
-  OTHER ROAD
-  RAILROAD (IN SERVICE)
-  RAILROAD ABANDONED (TRACK RETAINED)
-  STATE BOUNDARY
-  COUNTY BOUNDARY
-  TOWNSHIP BOUNDARY
-  CITY OR BOROUGH BOUNDARY
-  MUNICIPAL BUILDING
-  SPLIT MILEAGE BETWEEN MUNICIPALITIES

TOTAL MILES	
Township Road System	28.39*
State Highway System	19.72
Total	48.11

\* Includes ACT 32 Turnback Mileage of 7.11

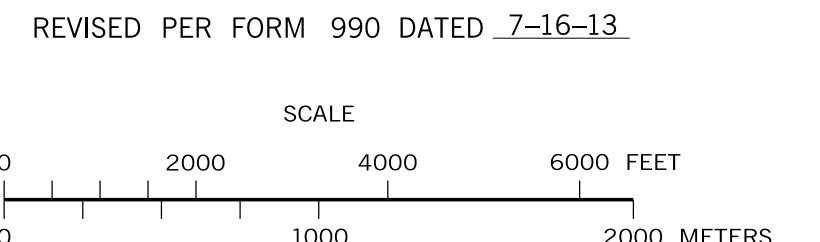


**TAYLOR**  
**SECOND CLASS TOWNSHIP MAP**  
**BLAIR COUNTY**

PREPARED BY THE  
**PENNSYLVANIA DEPARTMENT OF TRANSPORTATION**  
 BUREAU OF PLANNING AND RESEARCH  
 GEOGRAPHIC INFORMATION DIVISION

IN COOPERATION WITH THE  
**U.S. DEPARTMENT OF TRANSPORTATION**  
 FEDERAL HIGHWAY ADMINISTRATION

MUNICIPAL CODE 07 213



- 315 STONEY RD
- 318 KENSINGER RD
- 319 CARPER RD
- 321 ORE HILL RD
- 326 DUMB HUNDRED RD
- 328 THOMPSON RD
- 332 BURKETTOWN RD
- 333 HALTER CREEK RD
- 334 KAUFFMAN RD
- 336 BRADFORD LA
- 337 ORCHARD RD
- 338 COUNTRYSIDE DR
- 339 CORVAN RD
- 343 FREDERICK RD
- 347 CLOSSON RD
- 348 CARDINAL LA
- 351 HEUSTON RD
- 353 BRUMBAUGH RD
- 360 PAPERMILL RD
- 365 WEITZEL HILL RD
- 401 STONEROCK RD
- 595 SHAWNEE DR
- 596 CHEYENNE DR
- 597 APACHE DR
- 600 BRUBAKER RD
- 601 FIRST ST
- 602 PLUMCREEK BLVD
- 603 YINGLING RD
- 604 KEITH ST
- 605 DECKER HOLLOW RD
- 606 ENGLAND RD
- 607 BLOOMFIELD RD
- 608 CROSS COVE RD
- 609 DICK SCHOOLHOUSE RD
- 610 SPANG ST EXT
- 611 WEST MAIN ST
- 612 WEST MAIN ST SPUR
- 613 ACORN RD