

Ward 3 ANC Redistricting Task Force

15 March 2022

Troy Kravitz

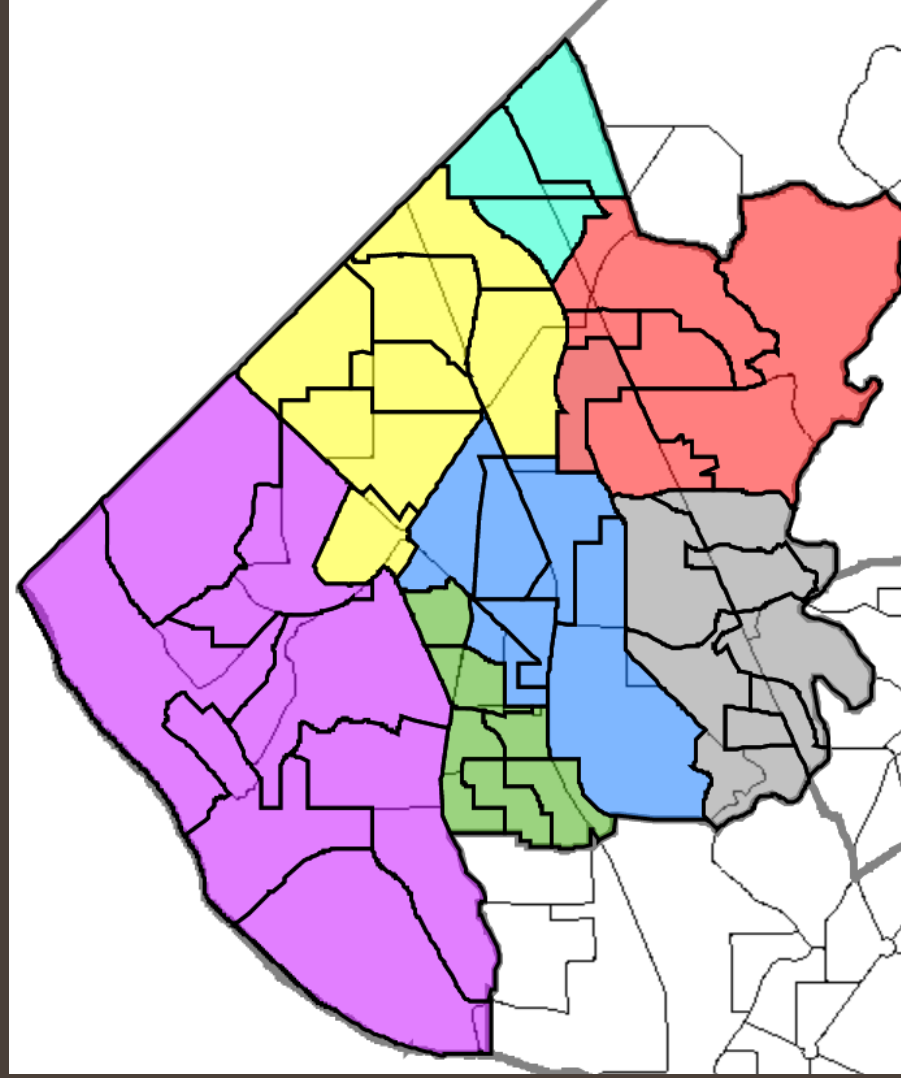
Overview

- Genesis of map to be presented
- Presentation of final map proposal

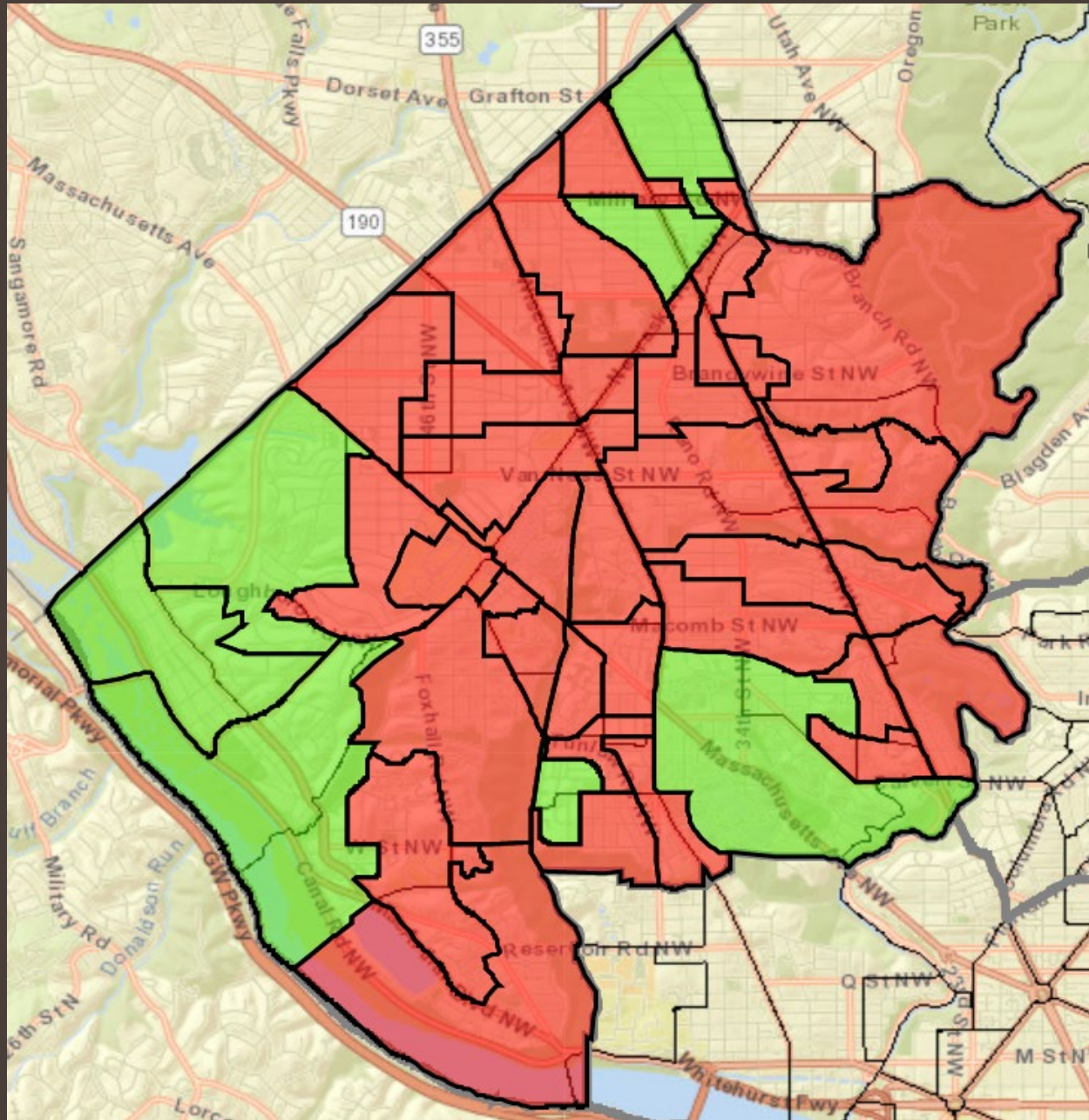
Genesis

- Task Force:
 - began with statutory directives and Council guidance
 - adopted rules and procedures for operation
 - developed principles to guide map creation
- Task Force:
 - used Census Blocks to construct SMDs with population of [1900, 2100] residents without splitting Census Blocks
 - examined population characteristics at the Tract level for things like race/ethnicity and household median income

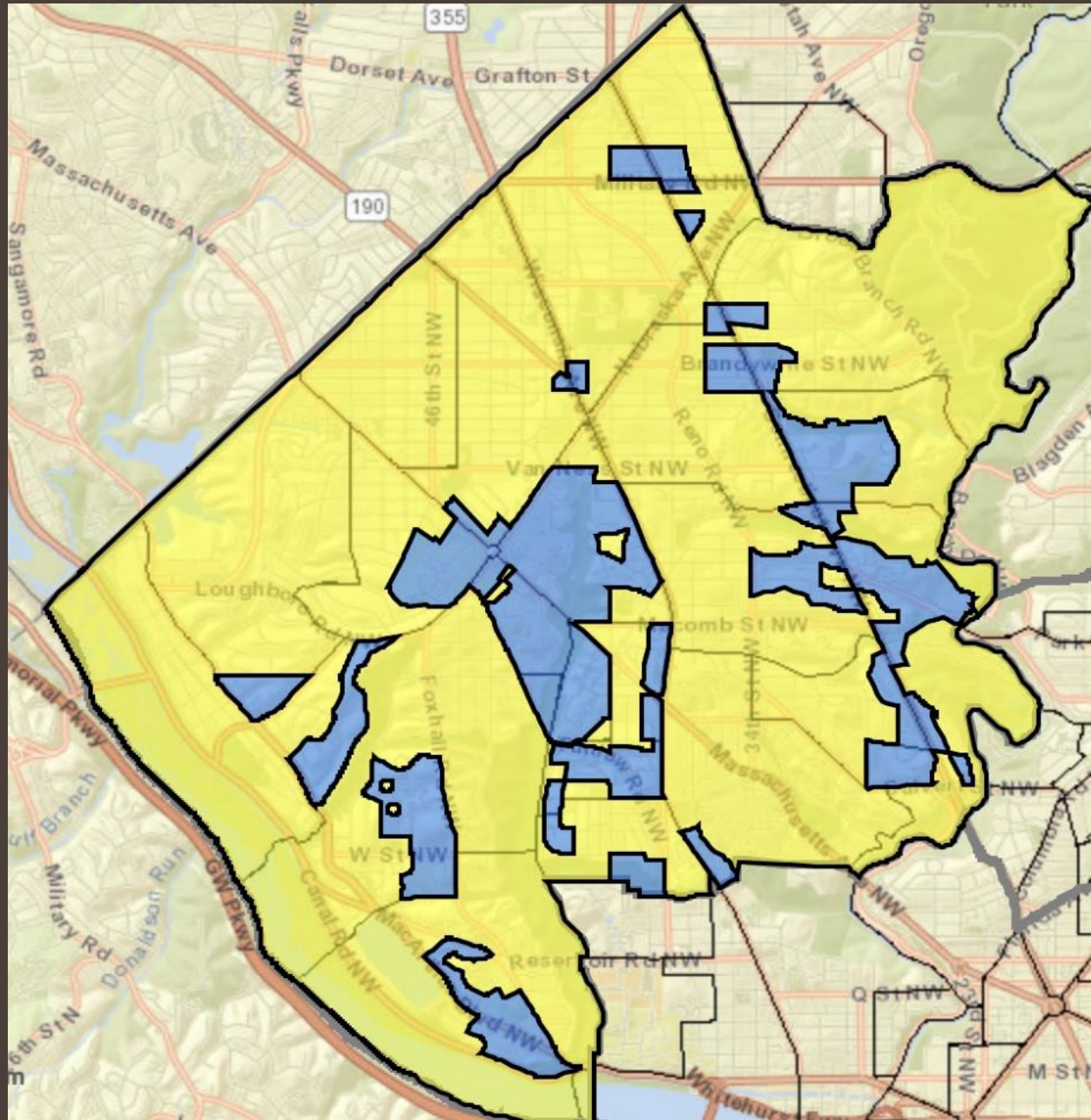
Where we are
tonight



Current Ward 3 SMD boundaries



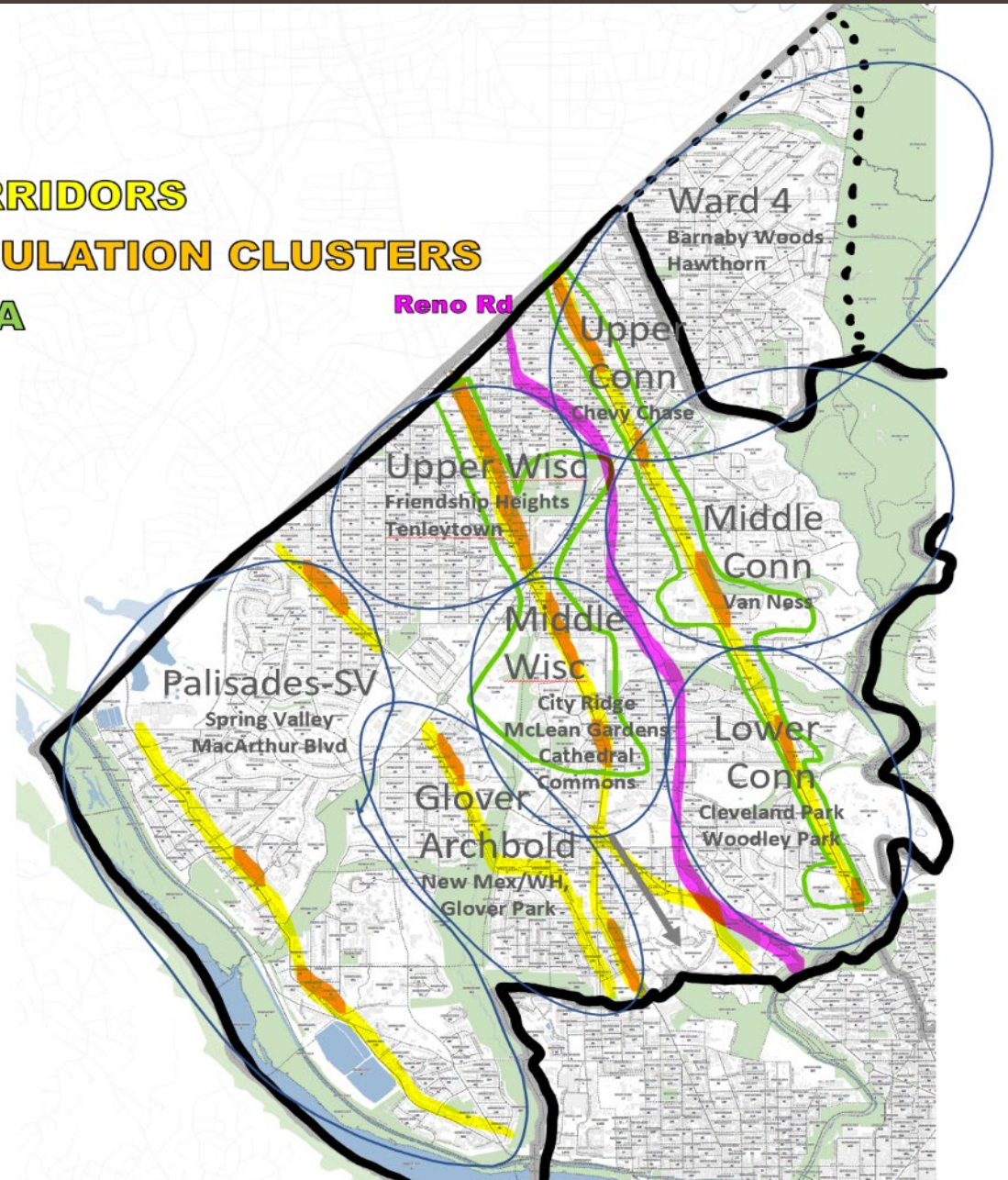
Population loci in Ward 3



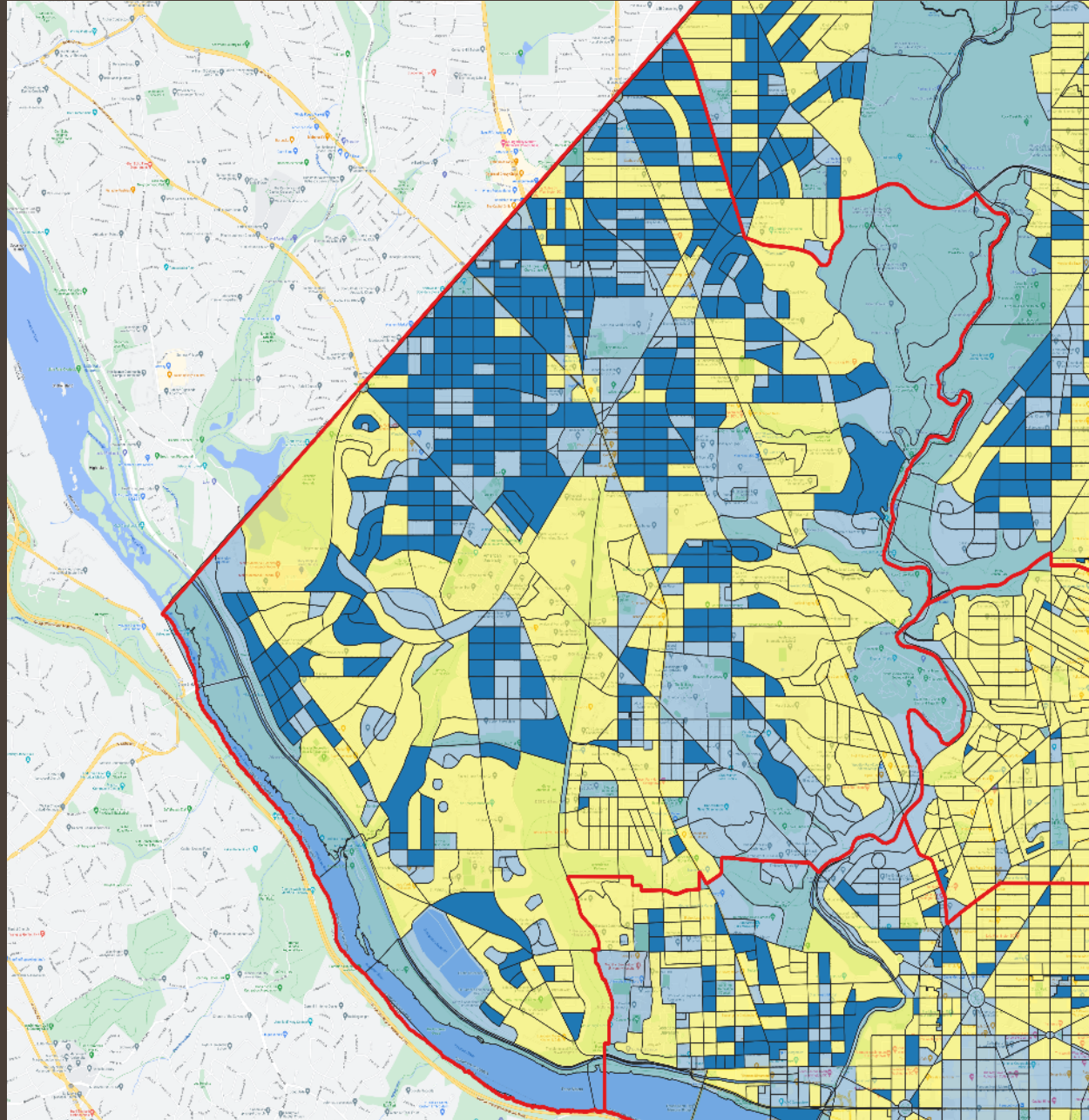
Where we
started:
principles into
a direction

(8 February)

CORRIDORS
POPULATION CLUSTERS
FPAA



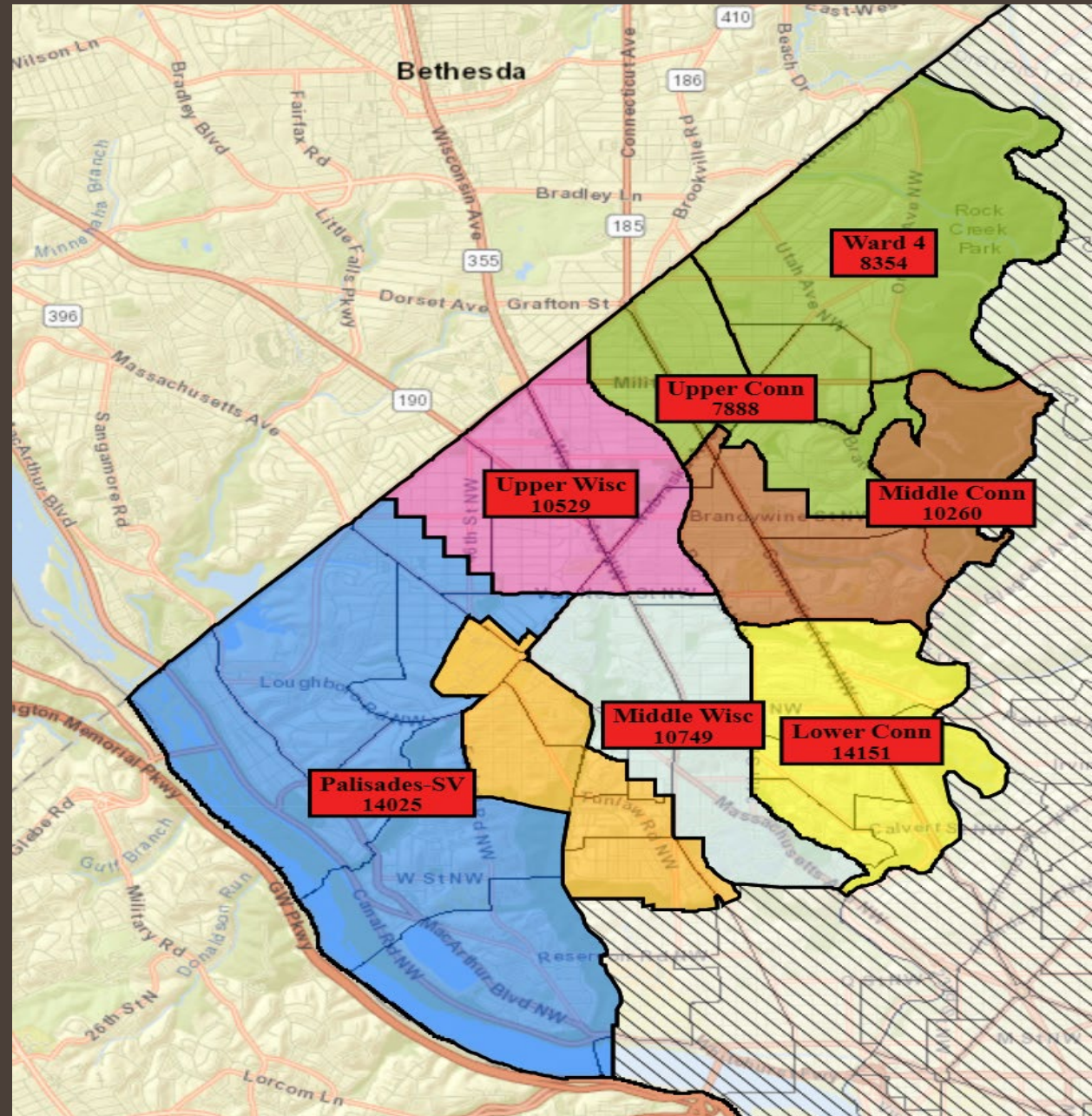
Census Blocks



Ward 3 ANC Redistricting Task Force (15 March 2022)

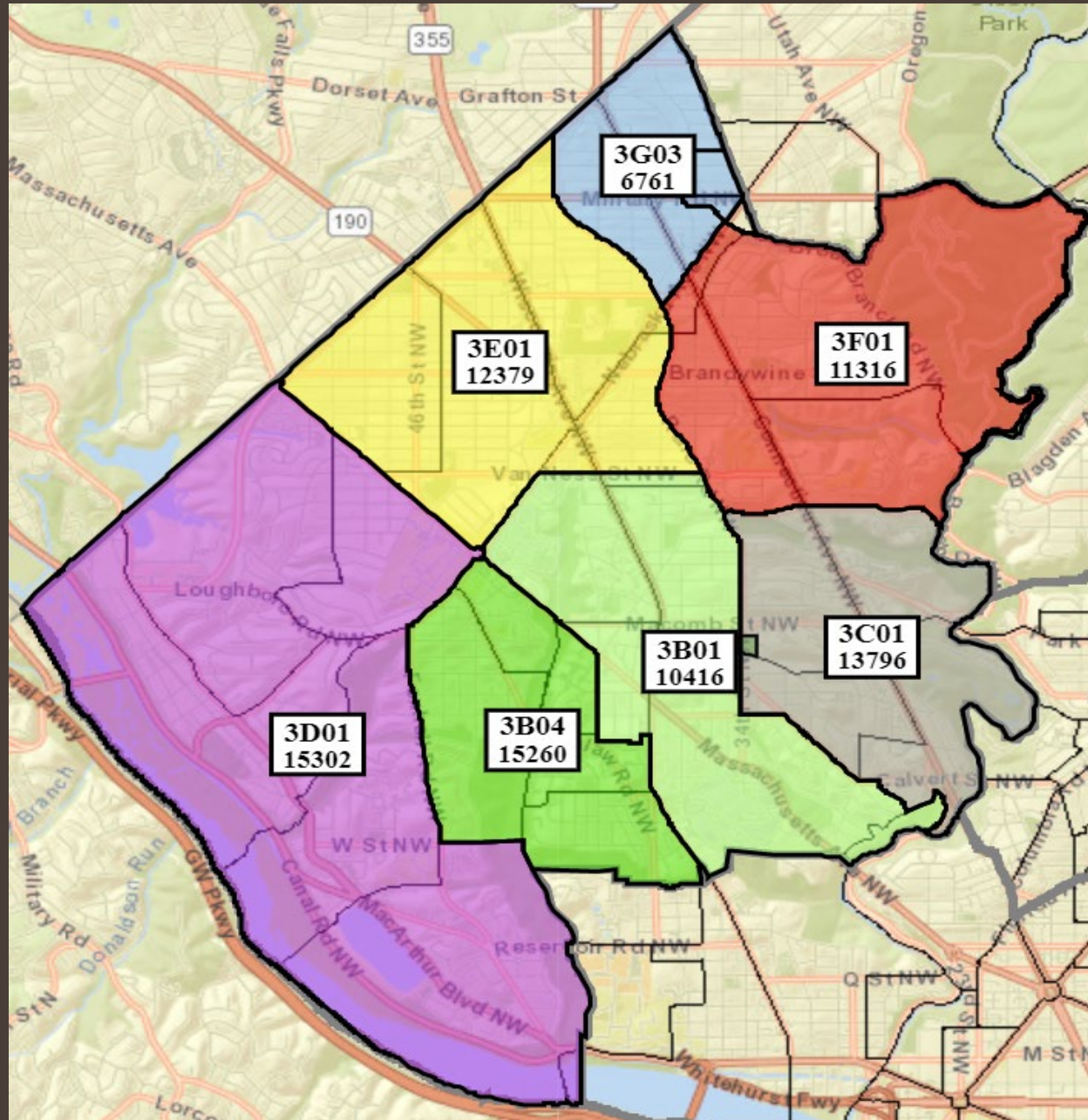
Our first map

(15 February;
Bob Ward)



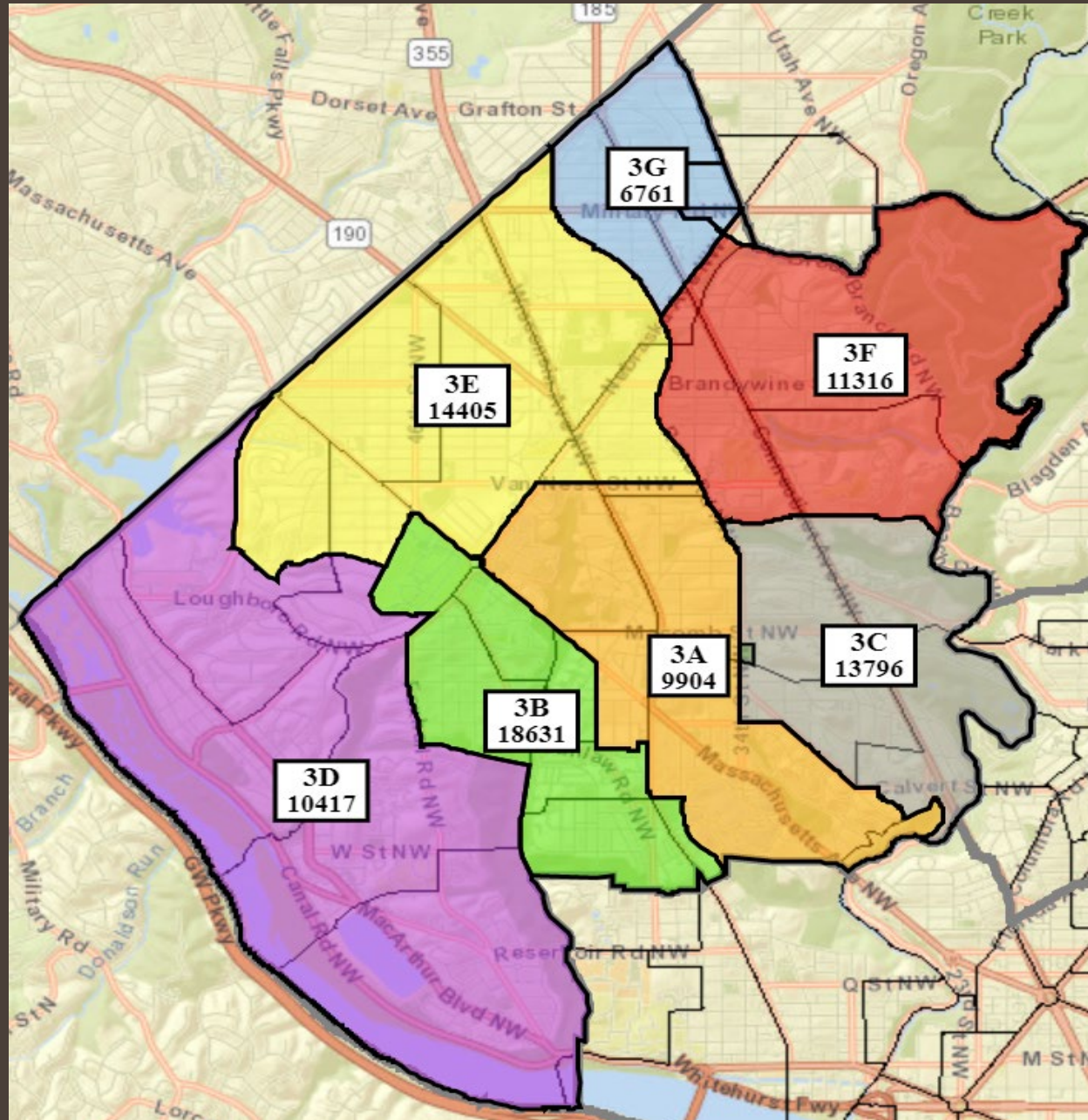
Alternative map

(15 February,
option A; Brian
Flahaven)



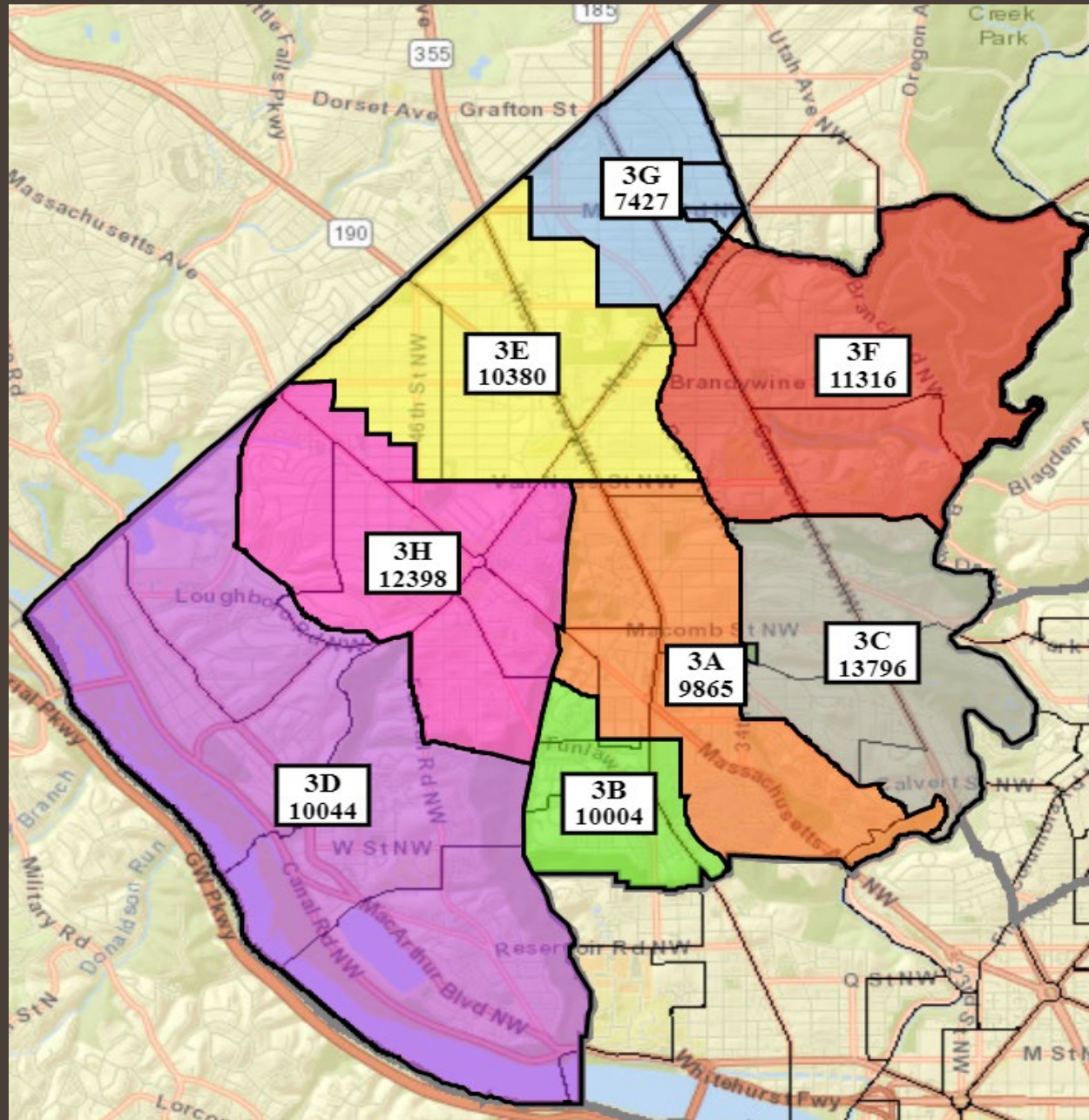
Alternative map

(15 February,
option B; Brian
Flahaven)



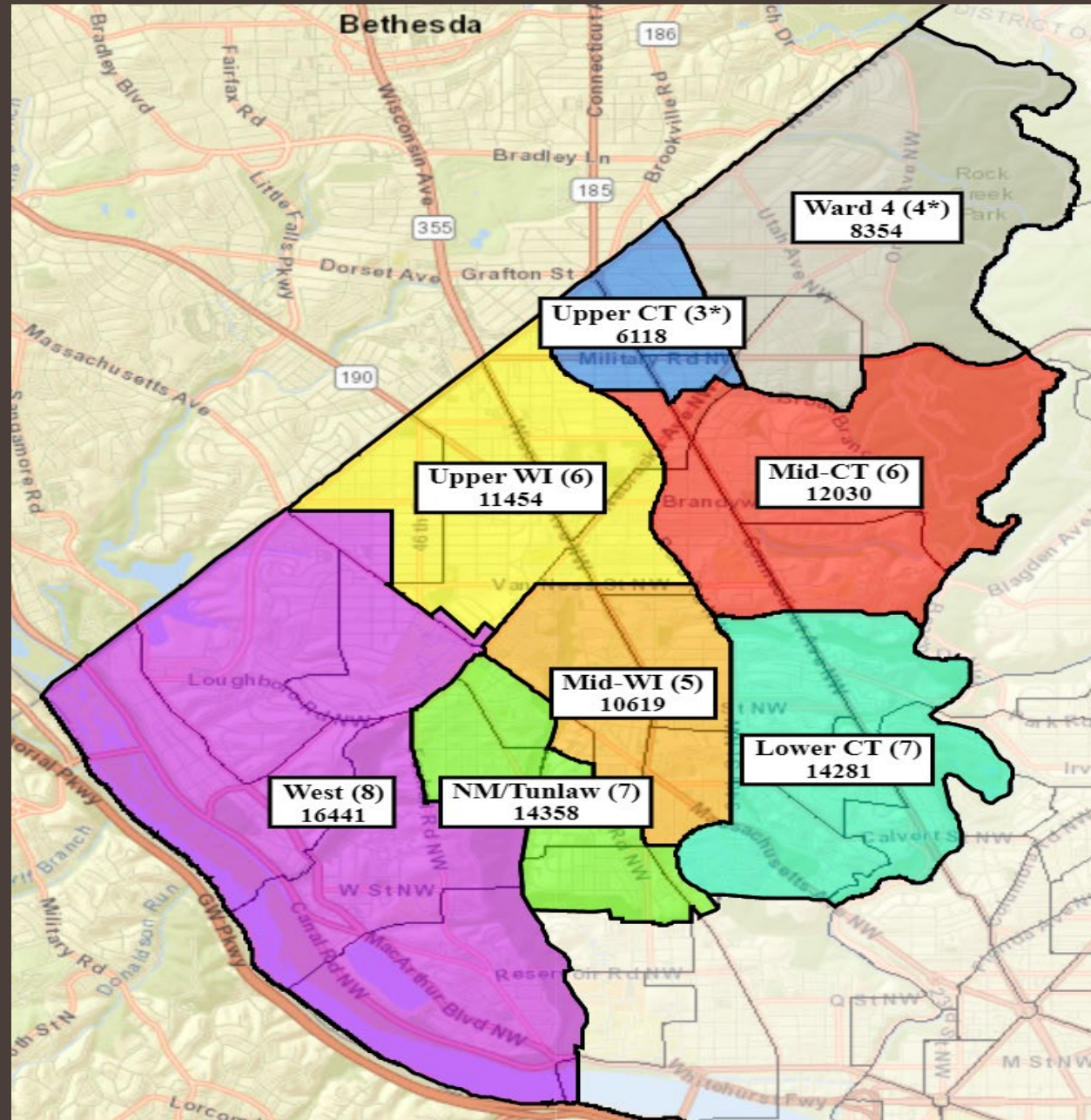
Alternative map

(15 February,
option C; Brian
Flahaven)



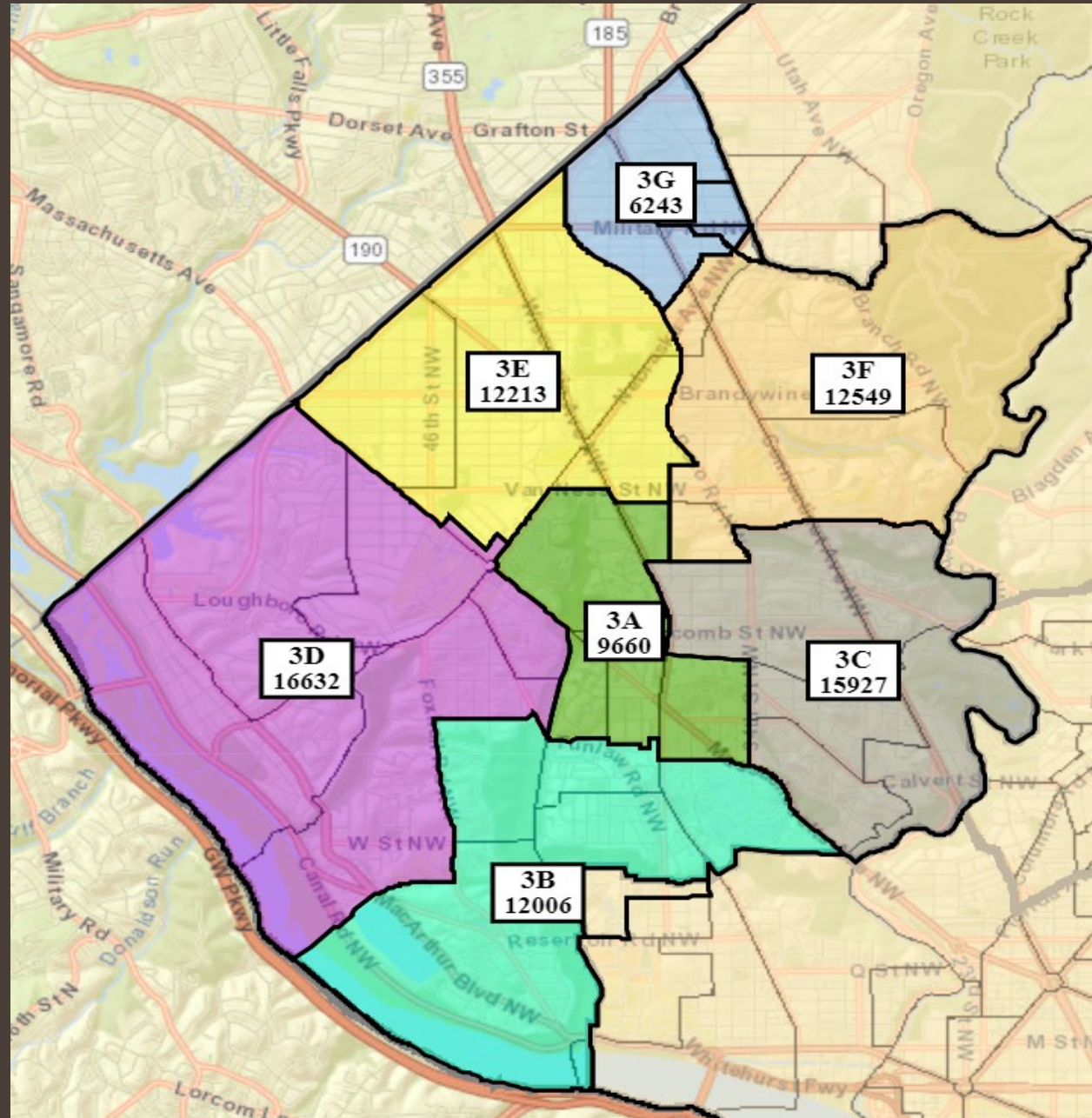
Second
iteration

(21 February;
Jimmy Dubois)

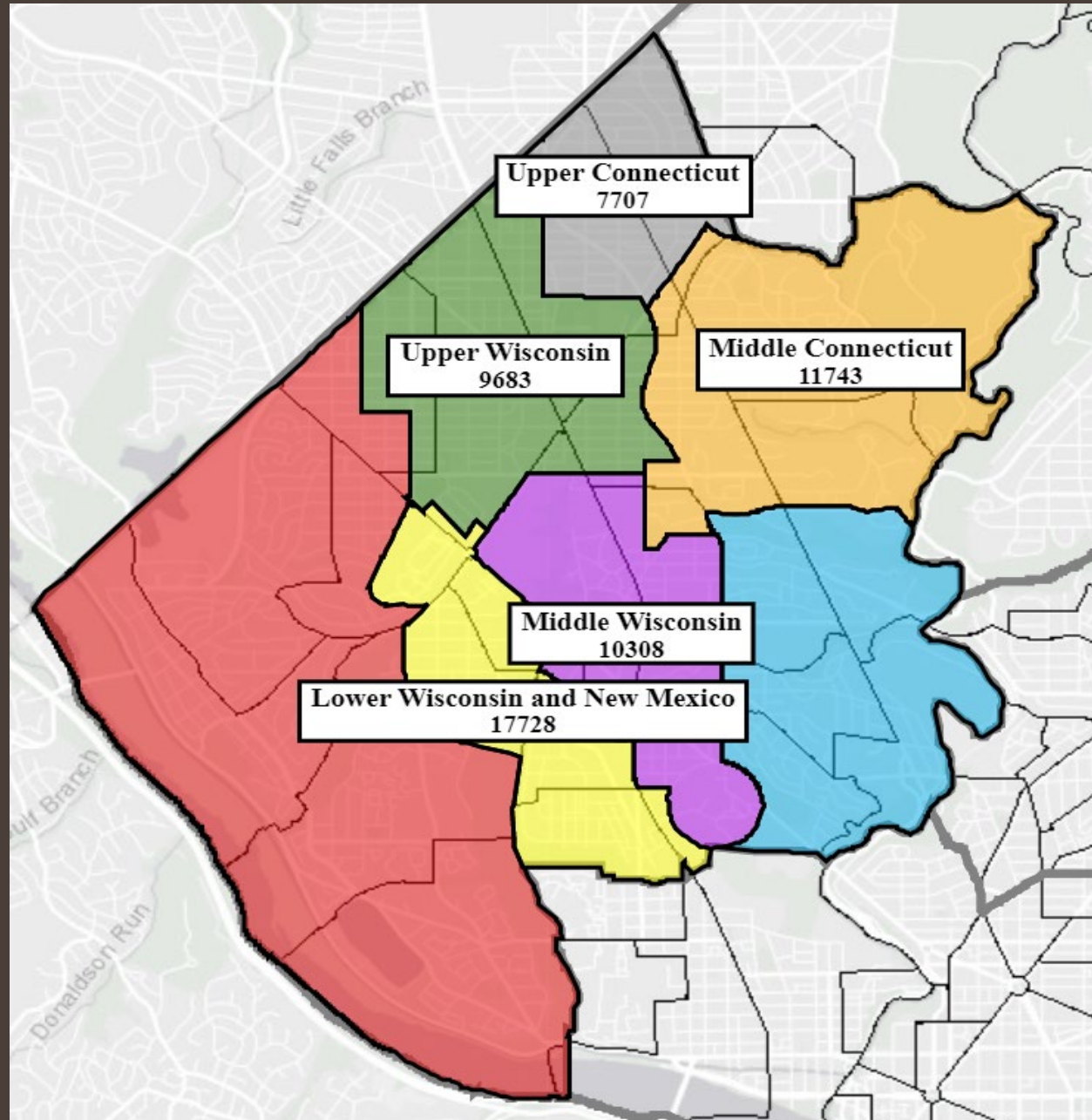


Alternative map

(22 February;
Mary Alice
Levine)

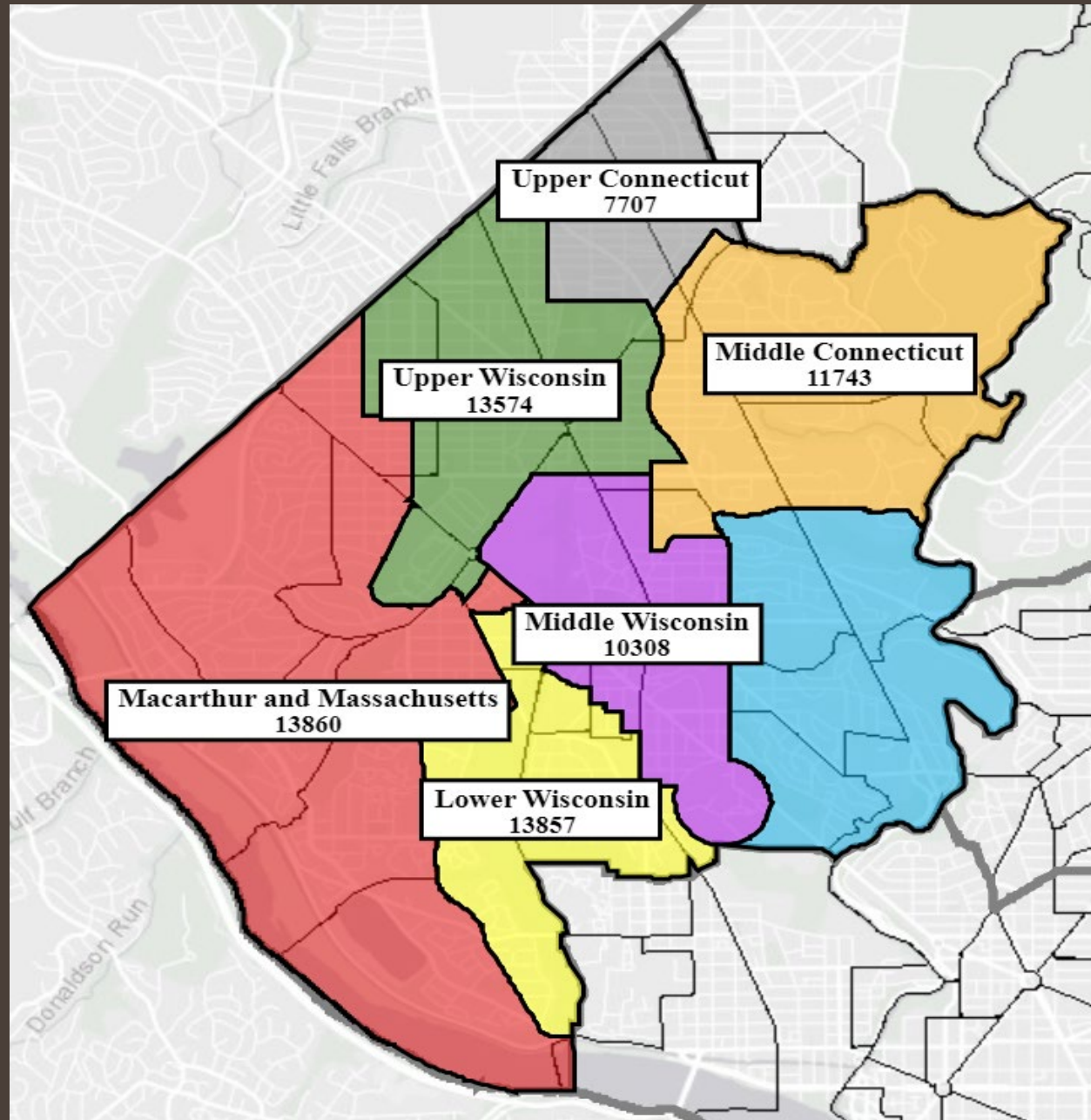


Third iteration (1 March; Troy Kravitz)



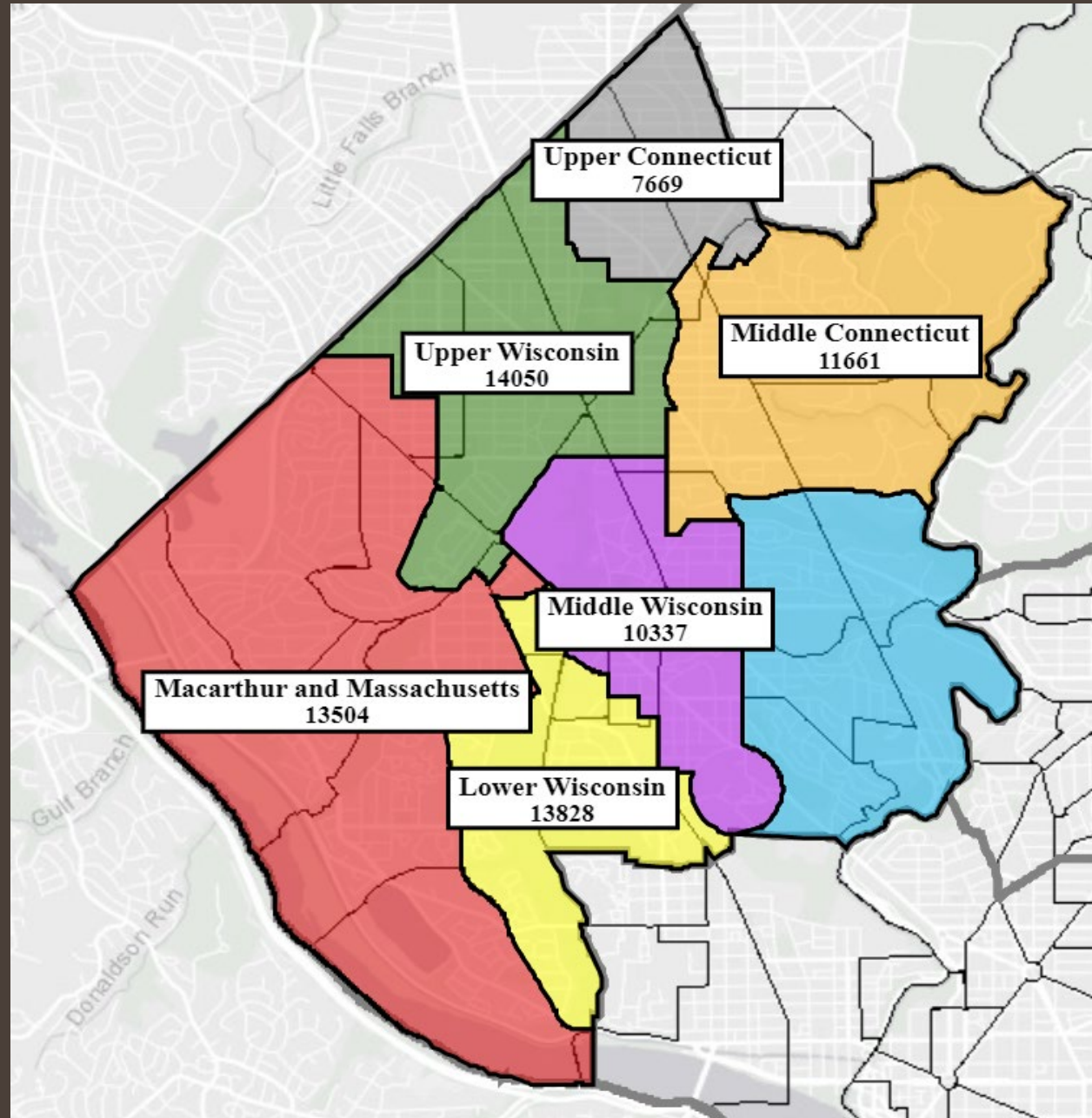
Alternative map

(1 March; Troy
Kravitz)

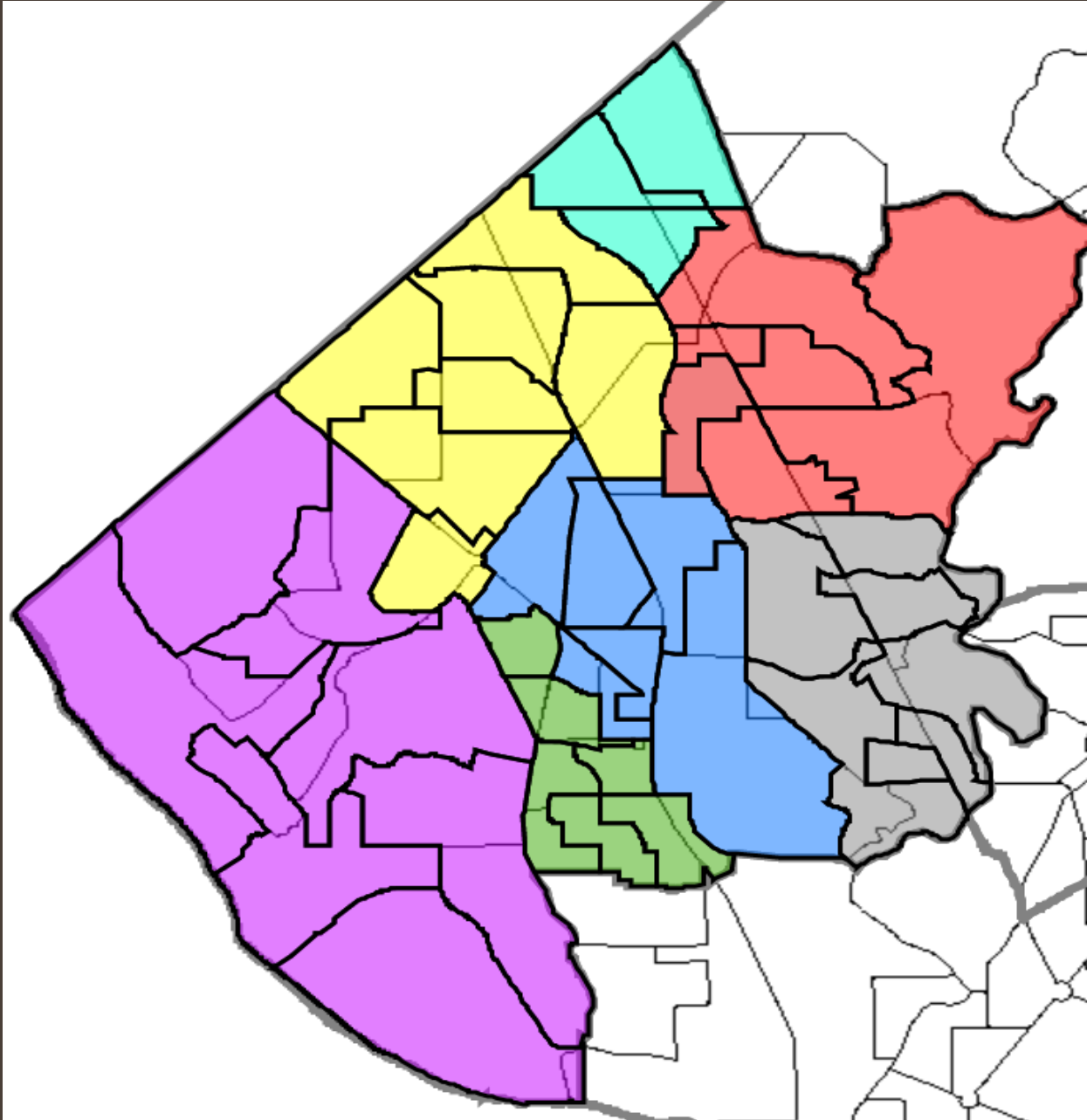


Fourth
iteration

(8 March)



Final proposal (15 March)

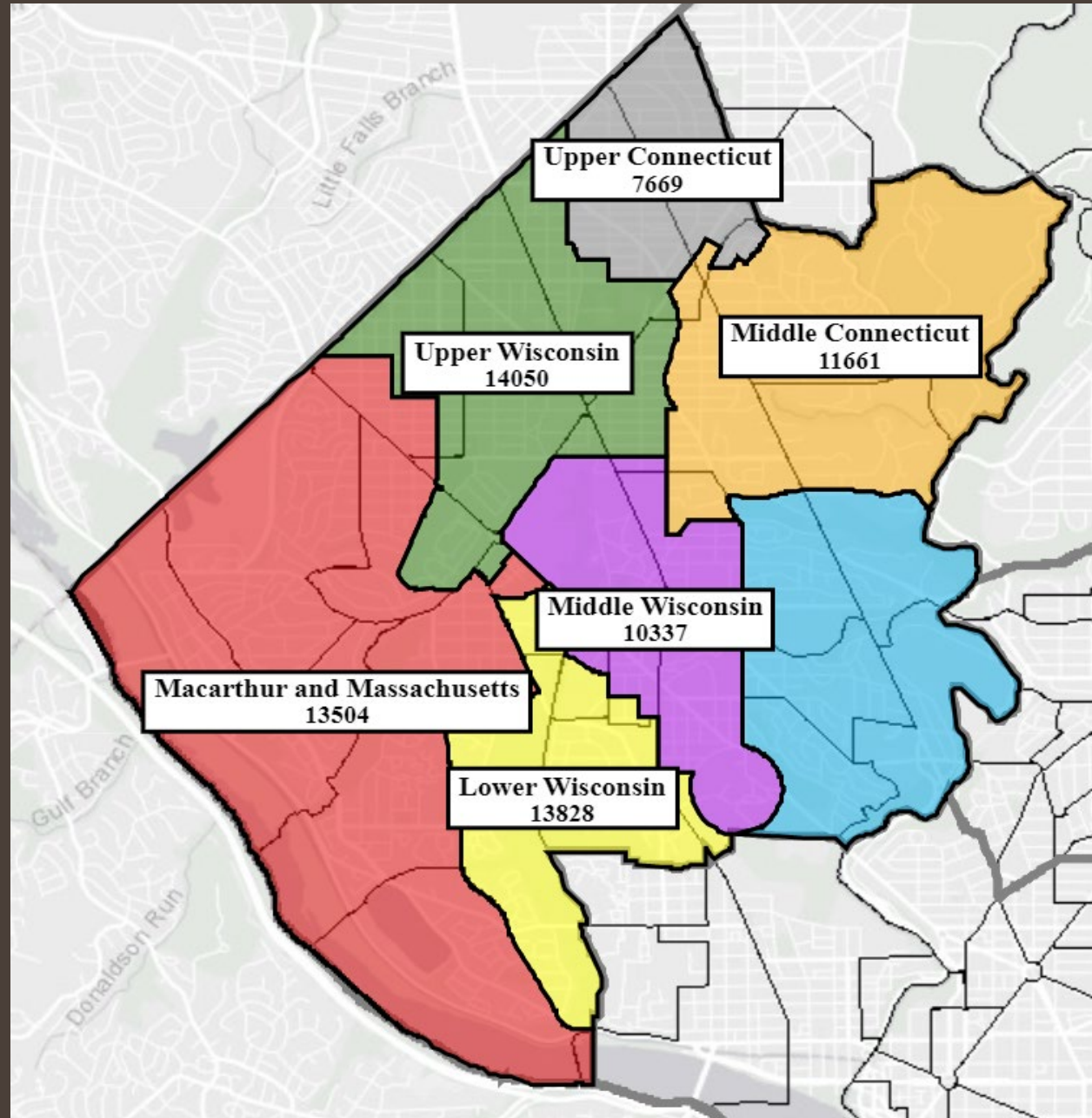


Interim summary

- Maps clearly built from guiding principles developed at the outset
- Maps have evolved over time, building from the ideas and concepts embodied in prior maps

Fourth
iteration

(8 March)



But we had a issues to work through

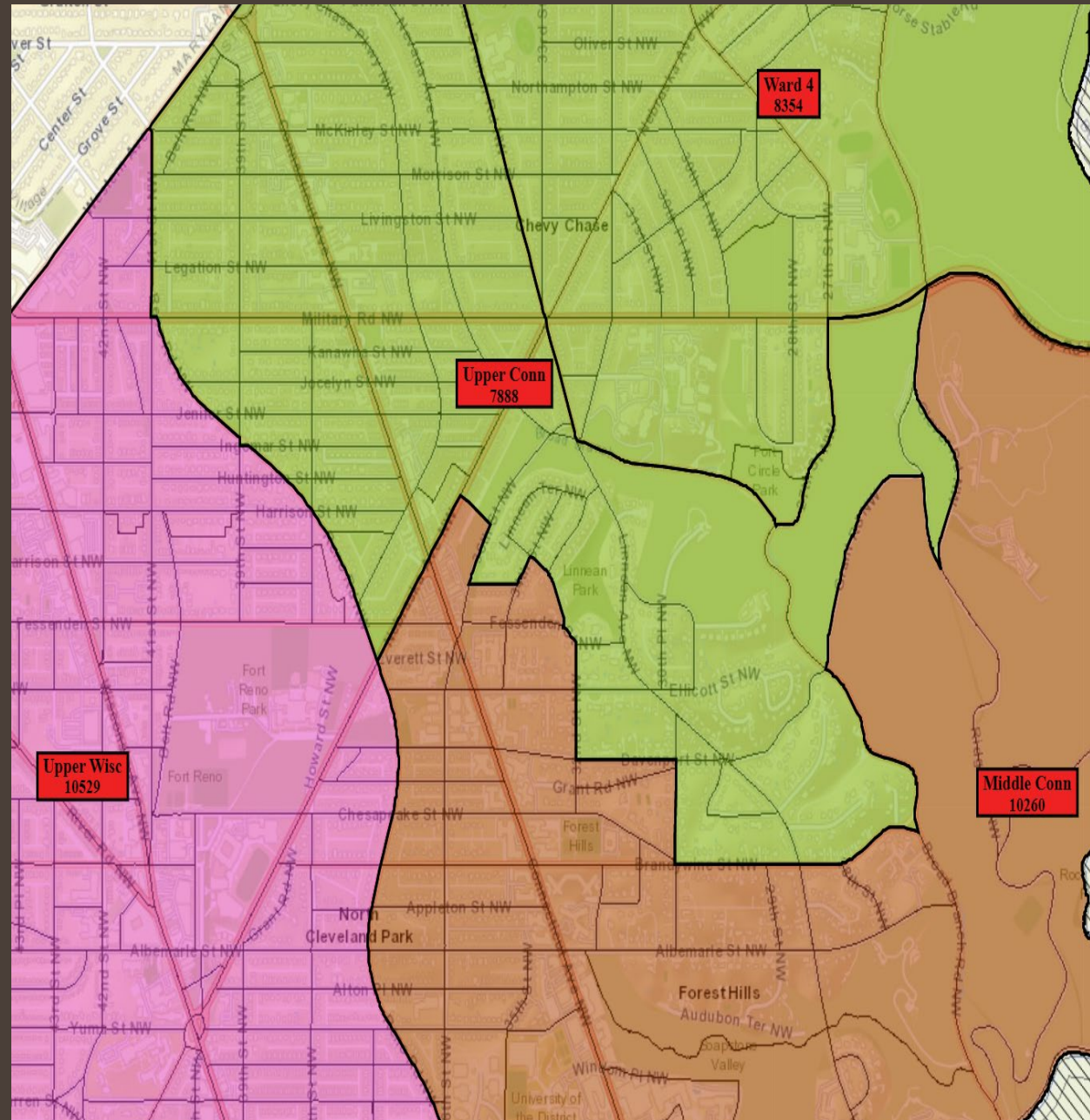
- Our maps contained aspects that we didn't like.
 - There was consensus about some unappealing features of our maps
 - But there wasn't yet consensus on what had to be done
- We adhered to our process – the one laid out at the beginning – and kept working with our existing maps until we could reach agreement not just on the problems, but also on their causes and possible solutions
- This was the process, and it was appropriate
 - Participants could see us grappling with these problems – and attempting possible solutions – as we proceeded
 - Understanding this is important

Overview of some challenges

- Chevy Chase: creating a fourth SMD and separating the Main Streets programs
- Massachusetts Avenue: unifying the Spring Valley Shopping Center and separating it from Wisconsin Avenue corridor
- Foxhall Road: reducing the size and scope of 3D
- New Mexico – Tunlaw – Lower Wisconsin: creating a unified and coherent treatment of the population corridor
- Middle Wisconsin: creating a new ANC

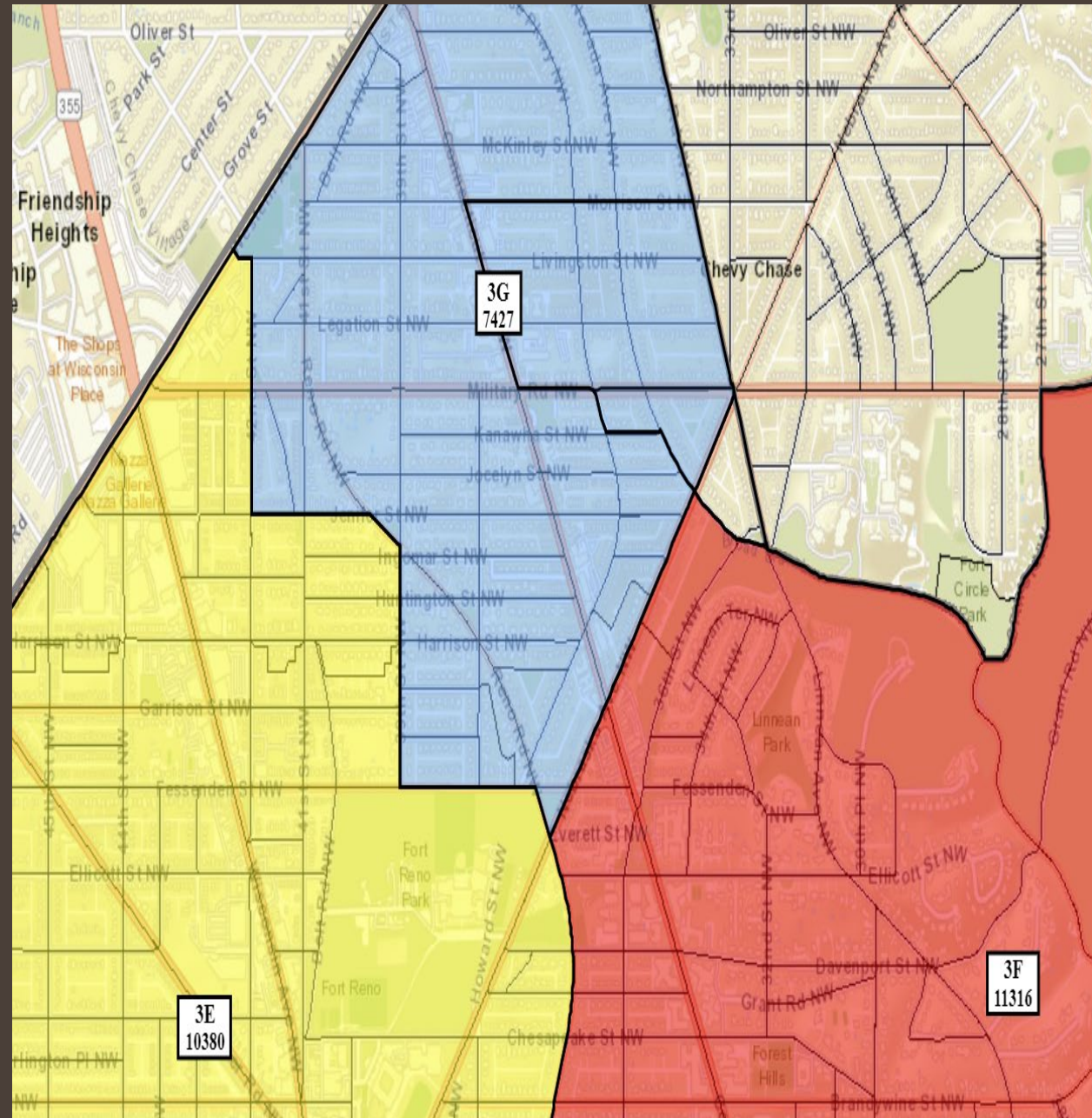
Chevy Chase

(15 February;
Bob Ward)



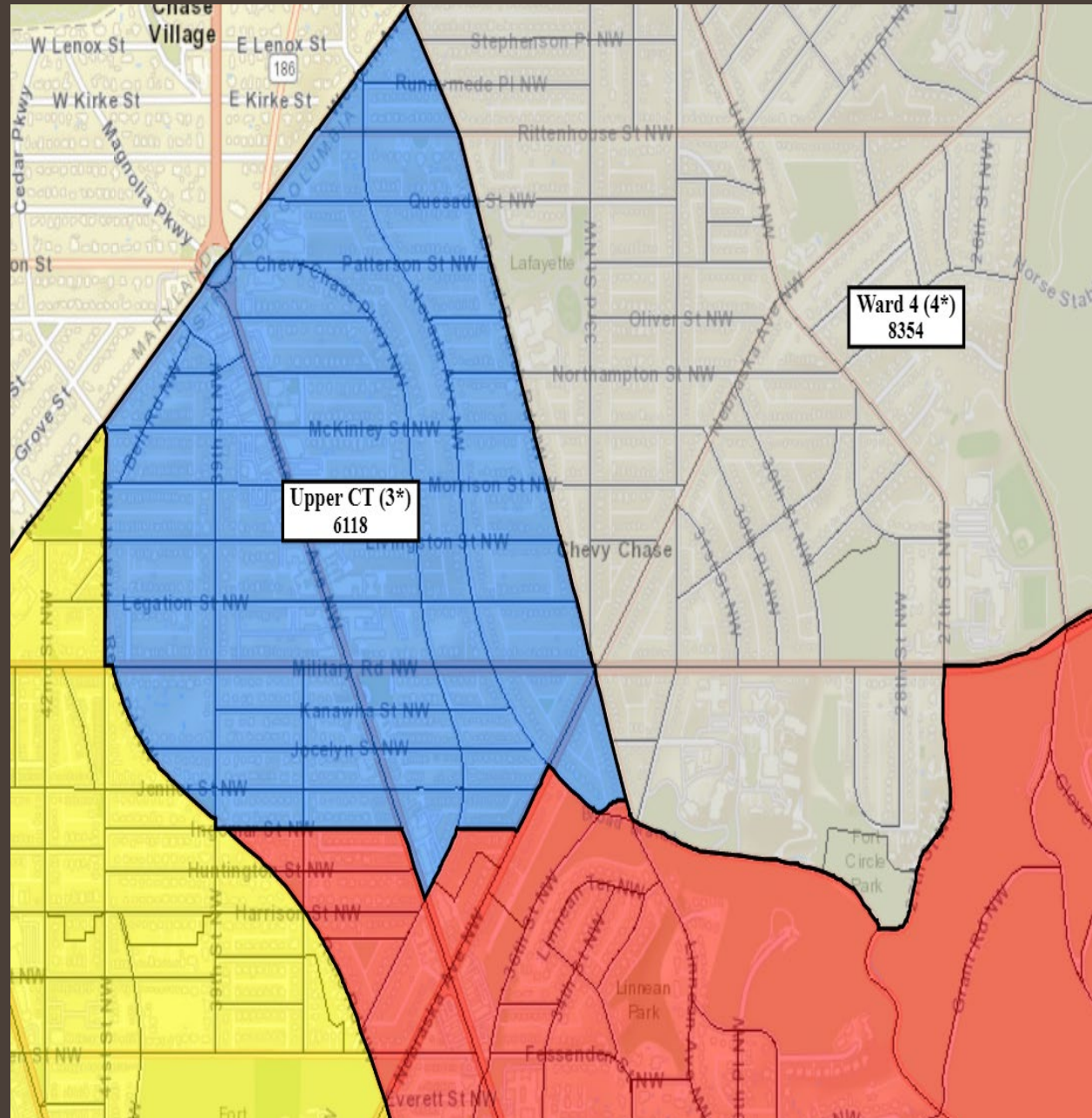
Chevy Chase

(15 February,
option C; Brian
Flahaven)



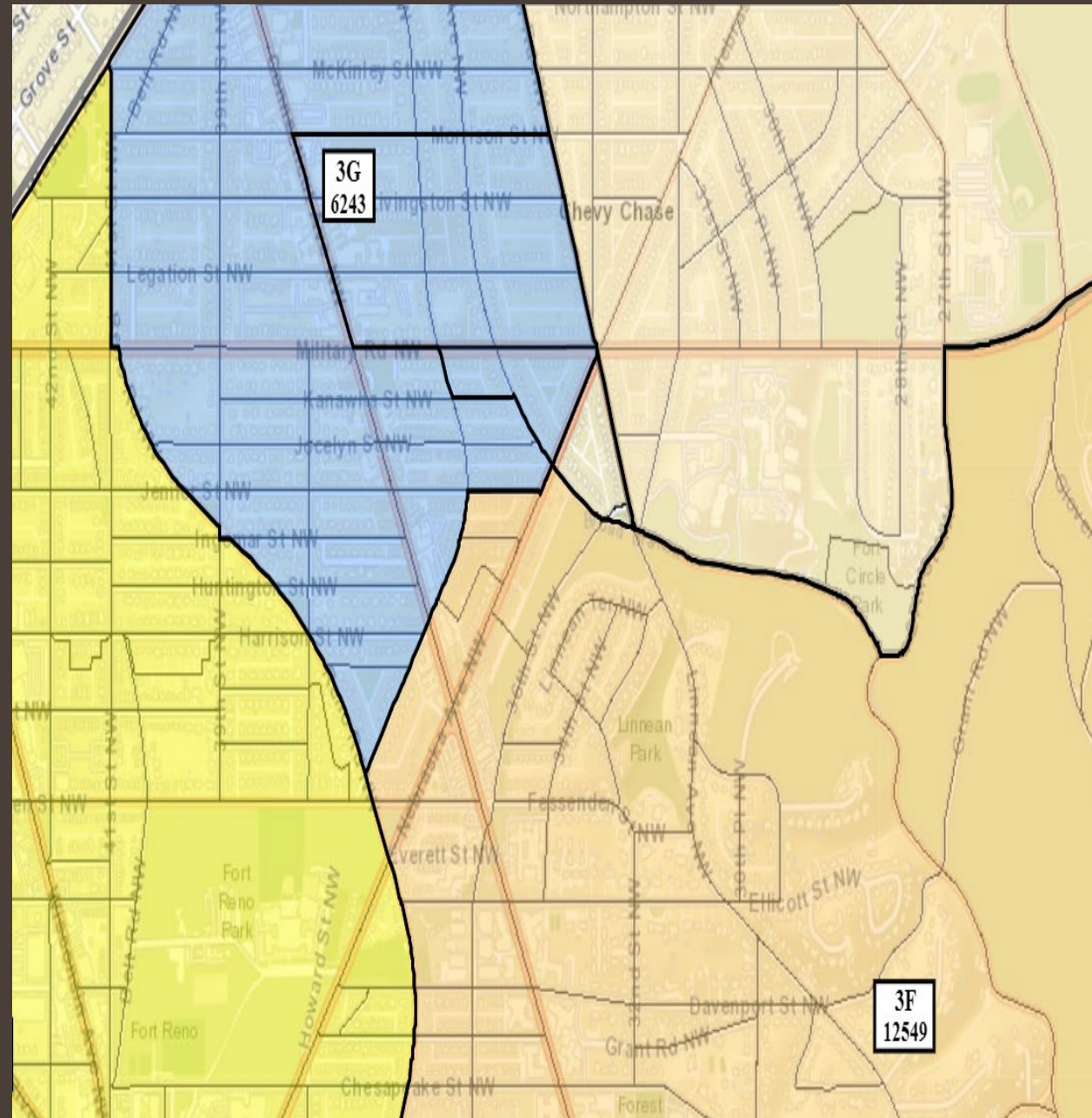
Chevy Chase

(21 February;
Jimmy Dubois)



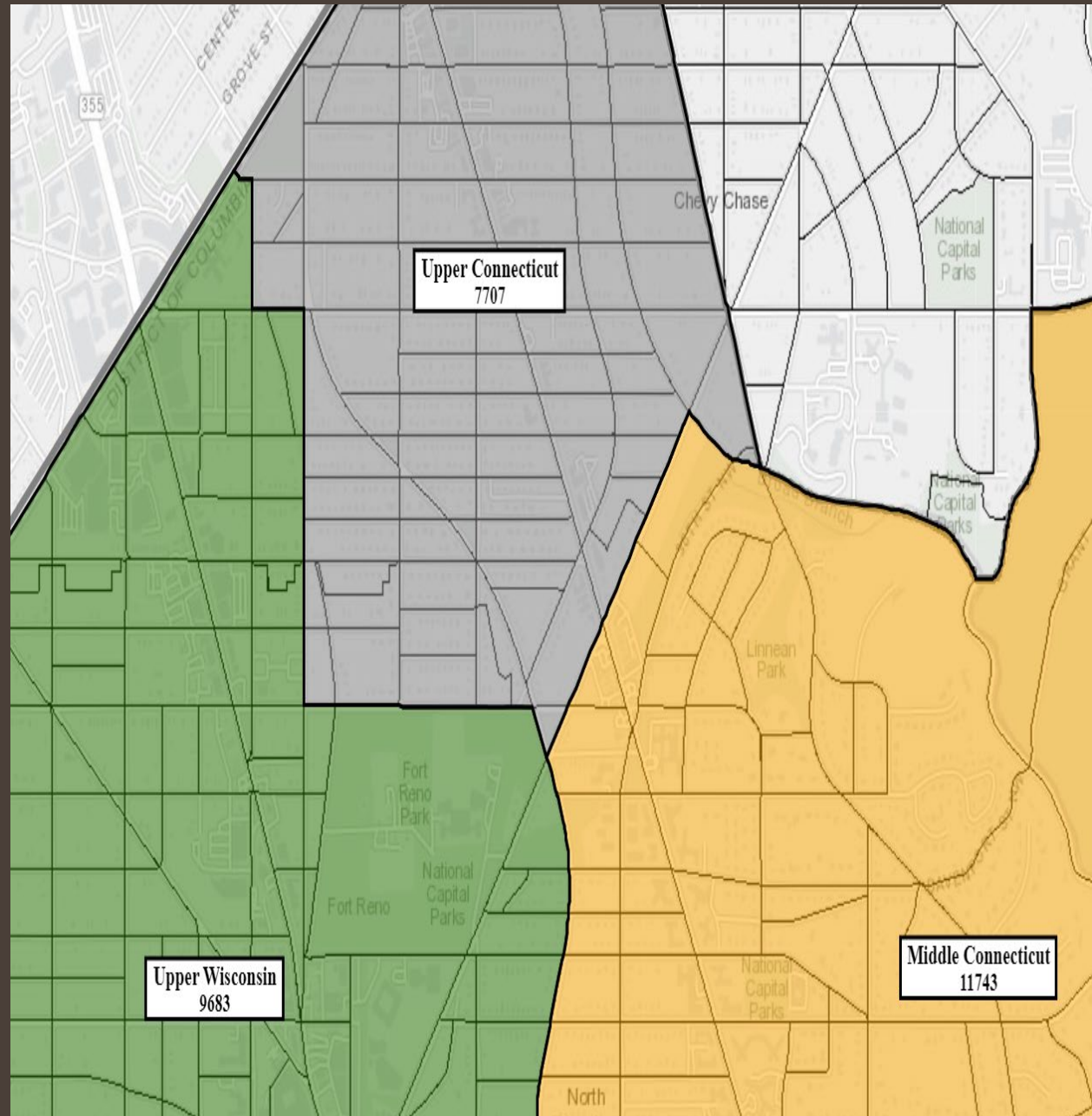
Chevy Chase

(22 February;
Mary Alice
Levine)



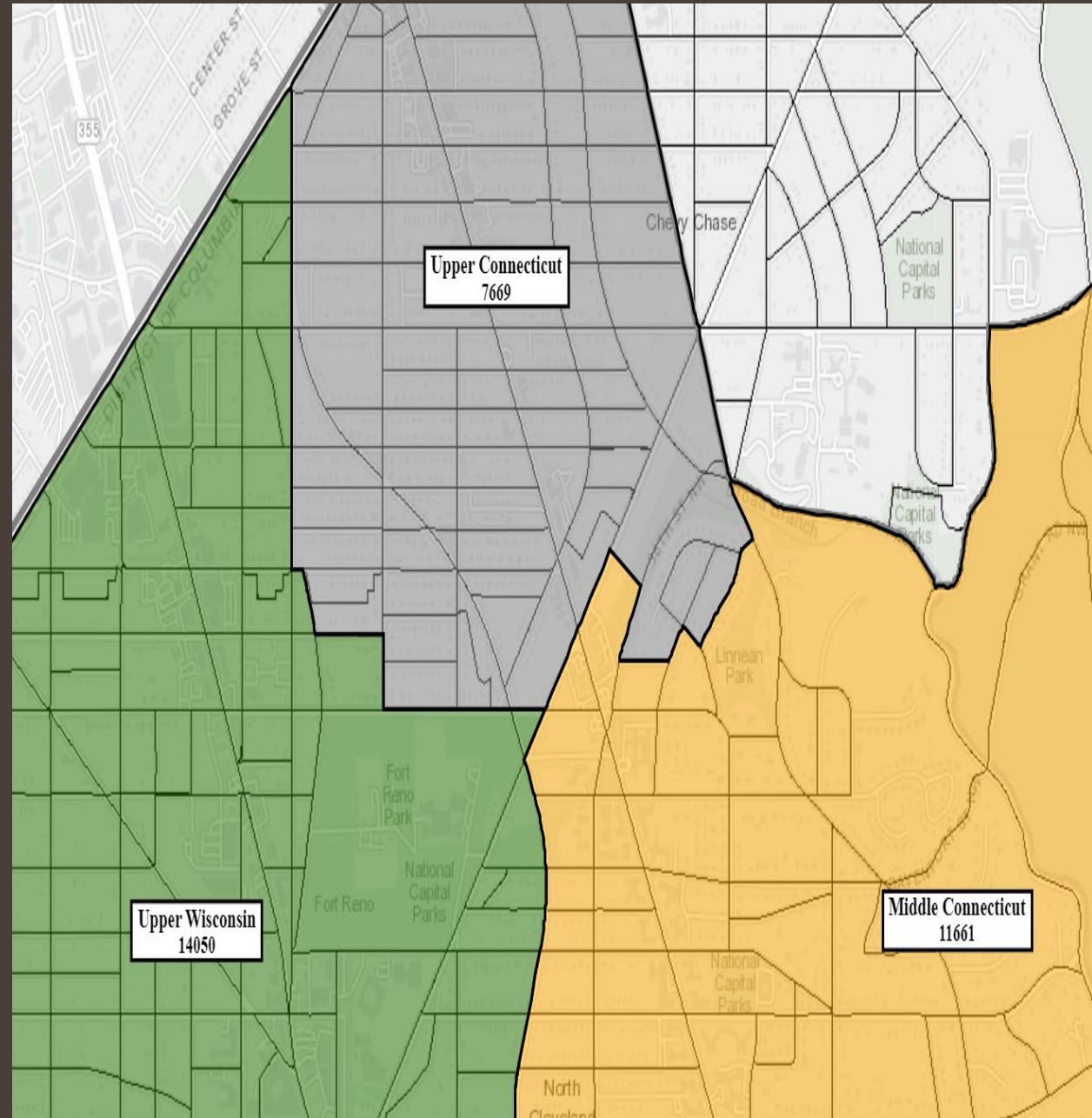
Chevy Chase

(1 March, alternatives 1 and 2; Troy Kravitz)



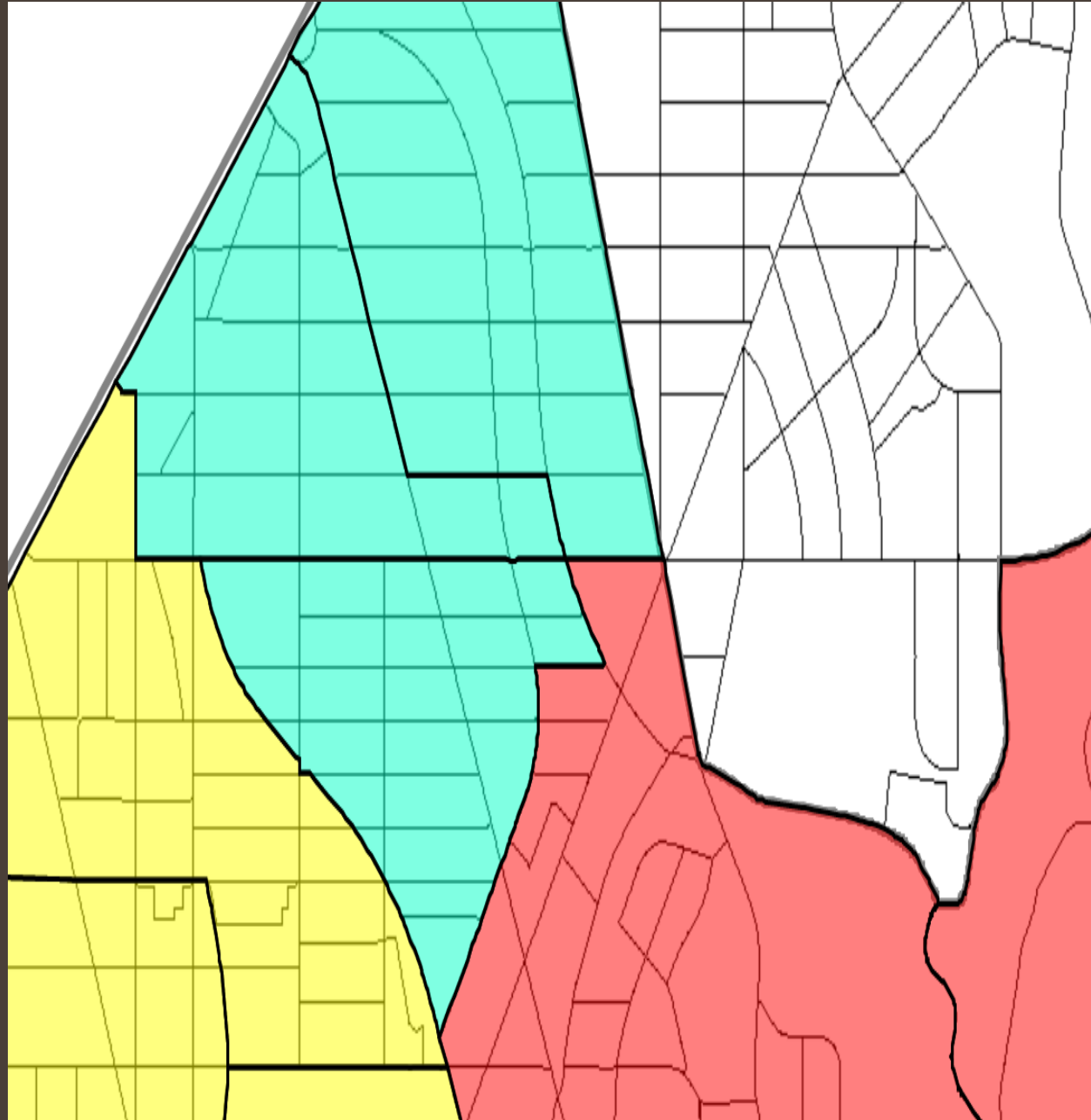
Chevy Chase

(8 March)



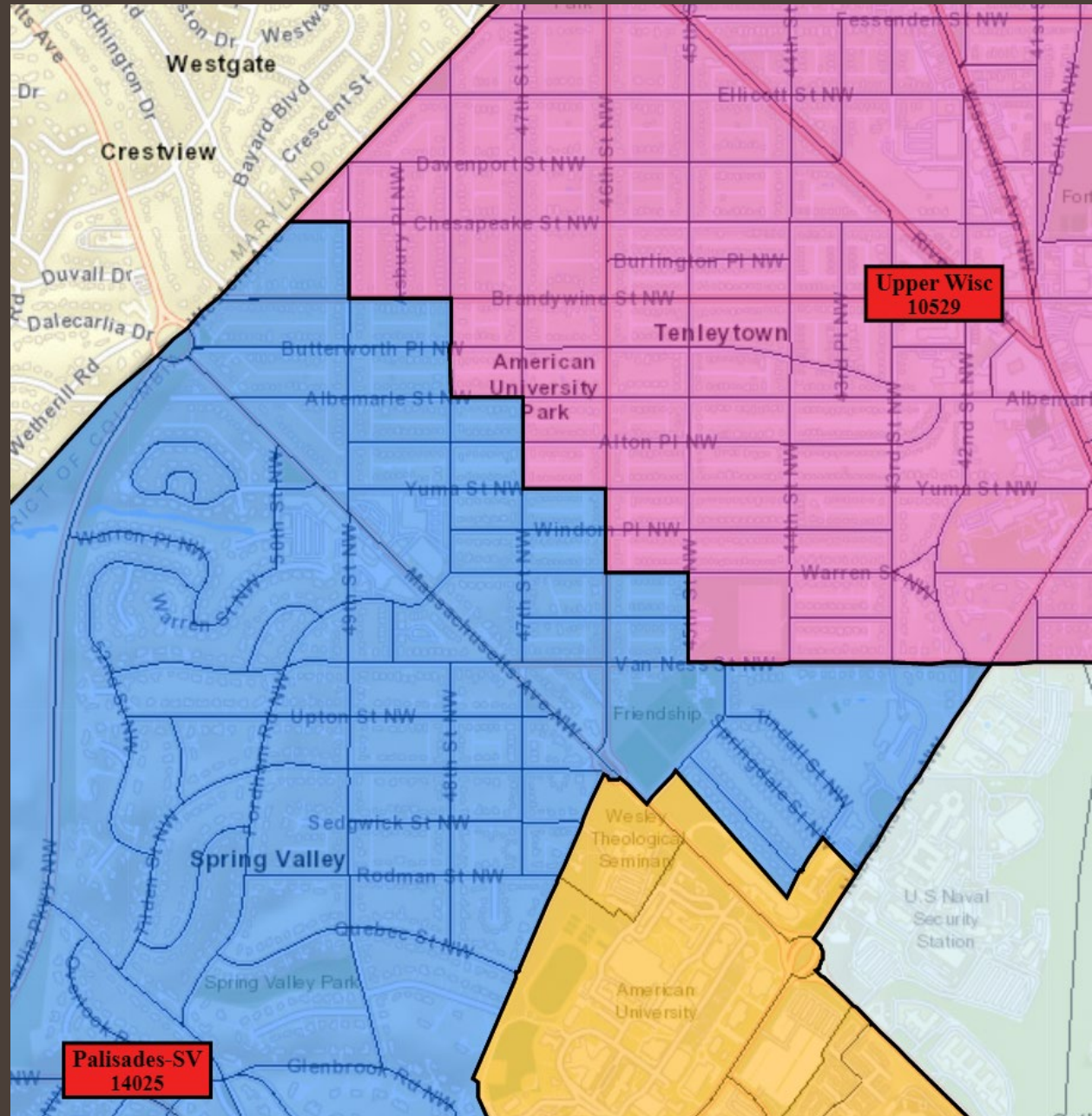
Chevy Chase

(Final
proposal; 15
March)



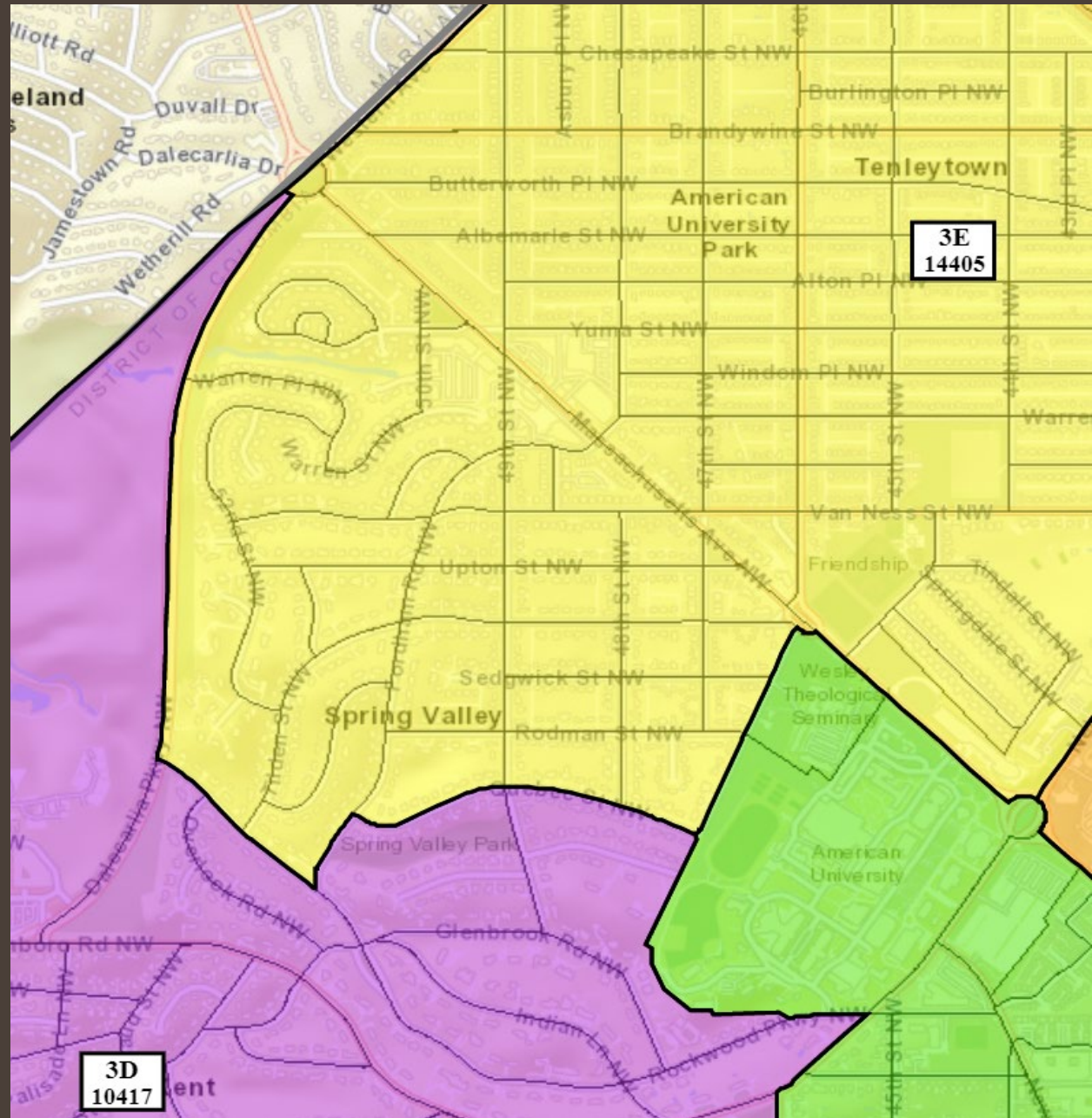
Massachusetts Avenue

(15 February;
Bob Ward)



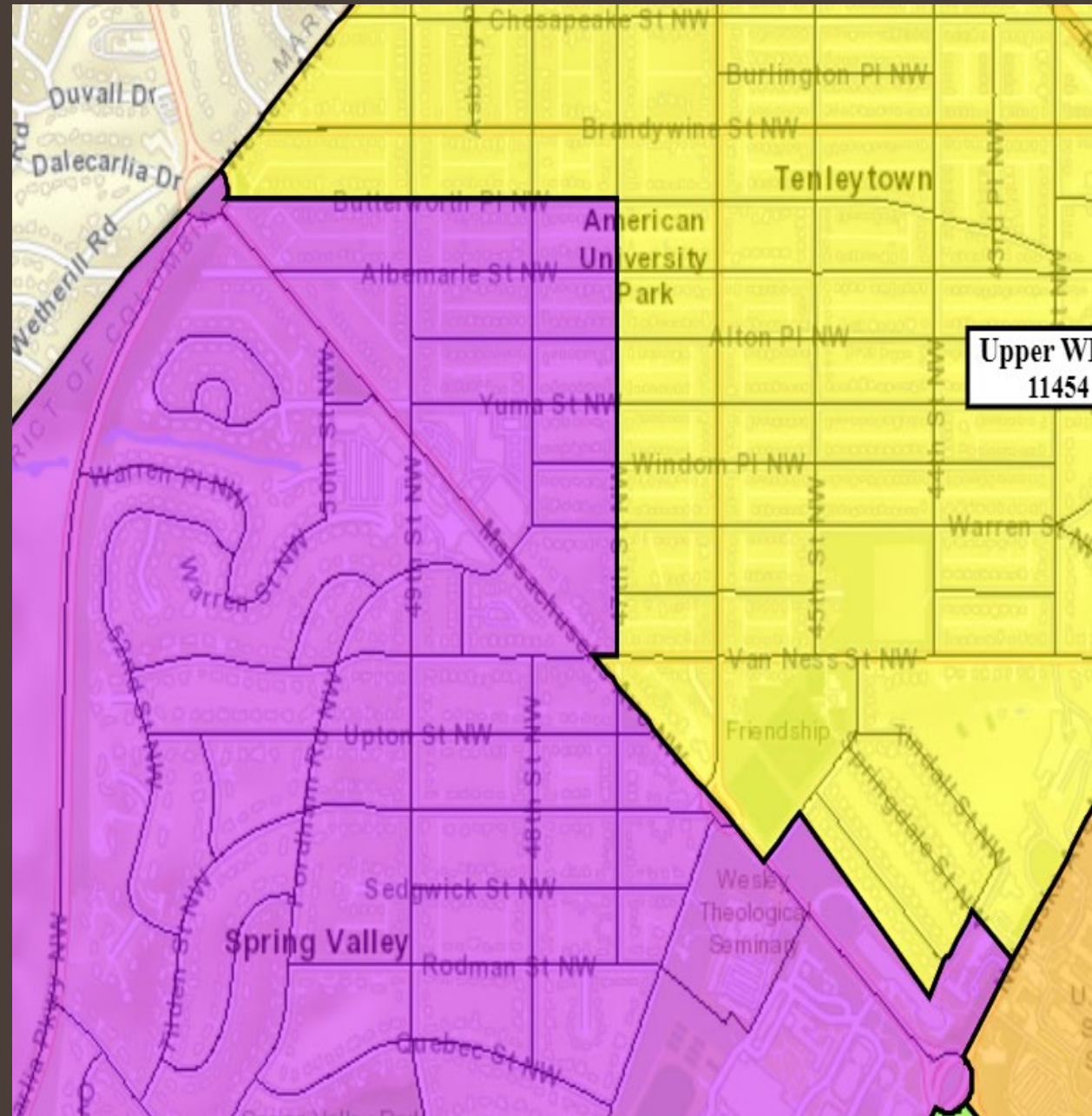
Massachusetts Avenue

(15 February,
option B; Brian
Flahaven)



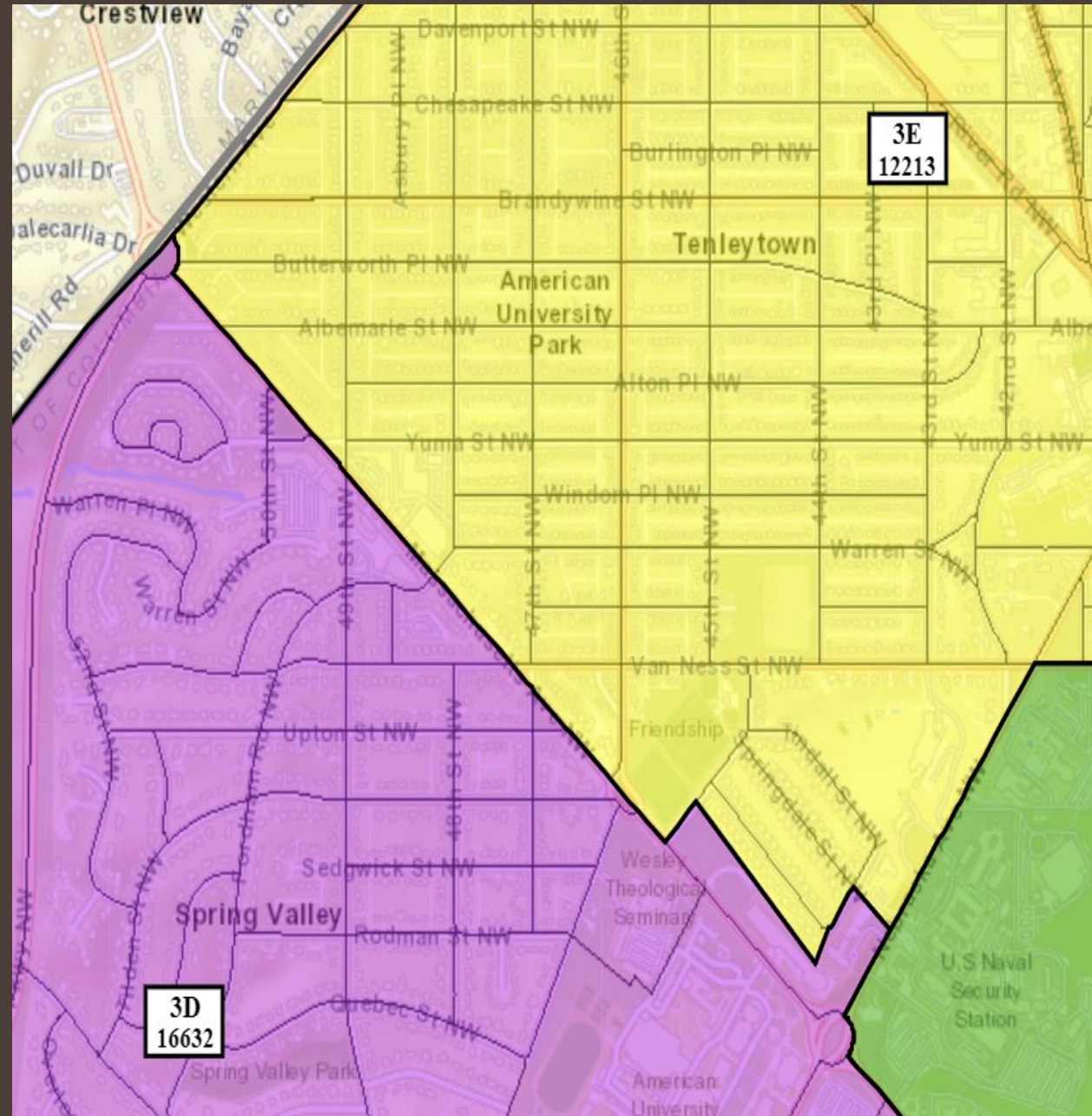
Massachusetts Avenue

(21 February;
Jimmy Dubois)



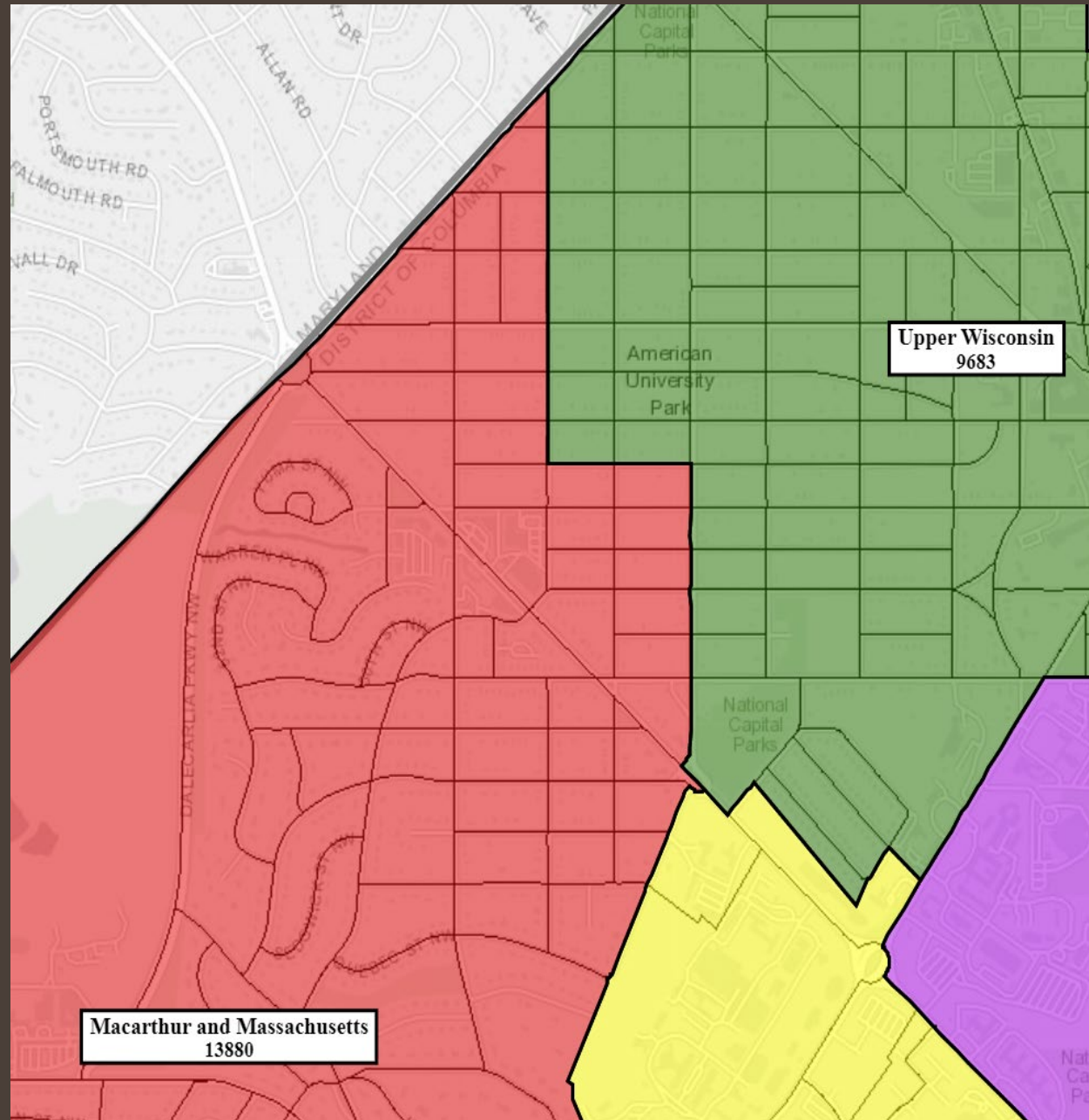
Massachusetts Avenue

(22 February;
Mary Alice
Levine)



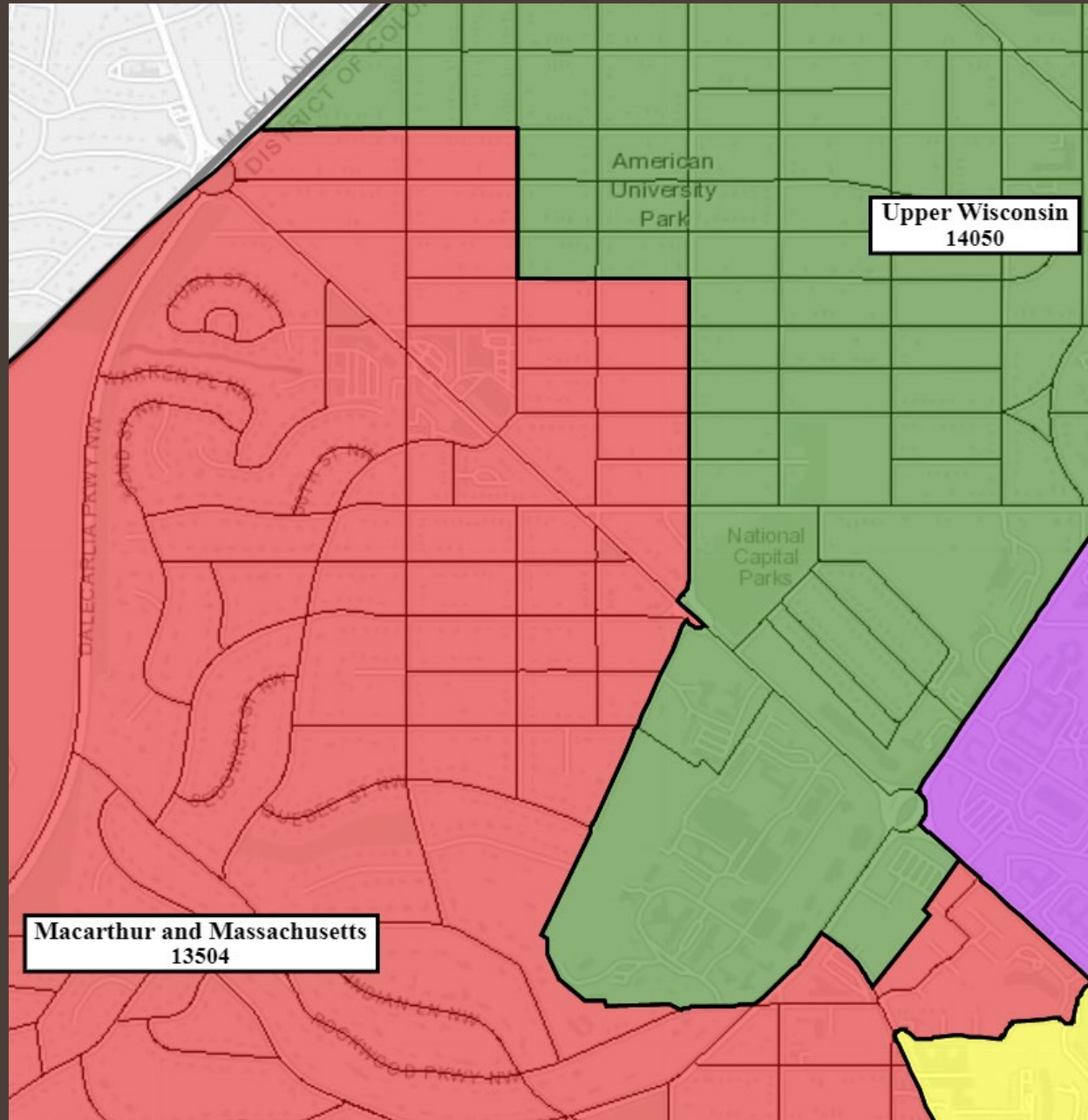
Massachusetts Avenue

(1 March, alternatives 1 and 2; Troy Kravitz)



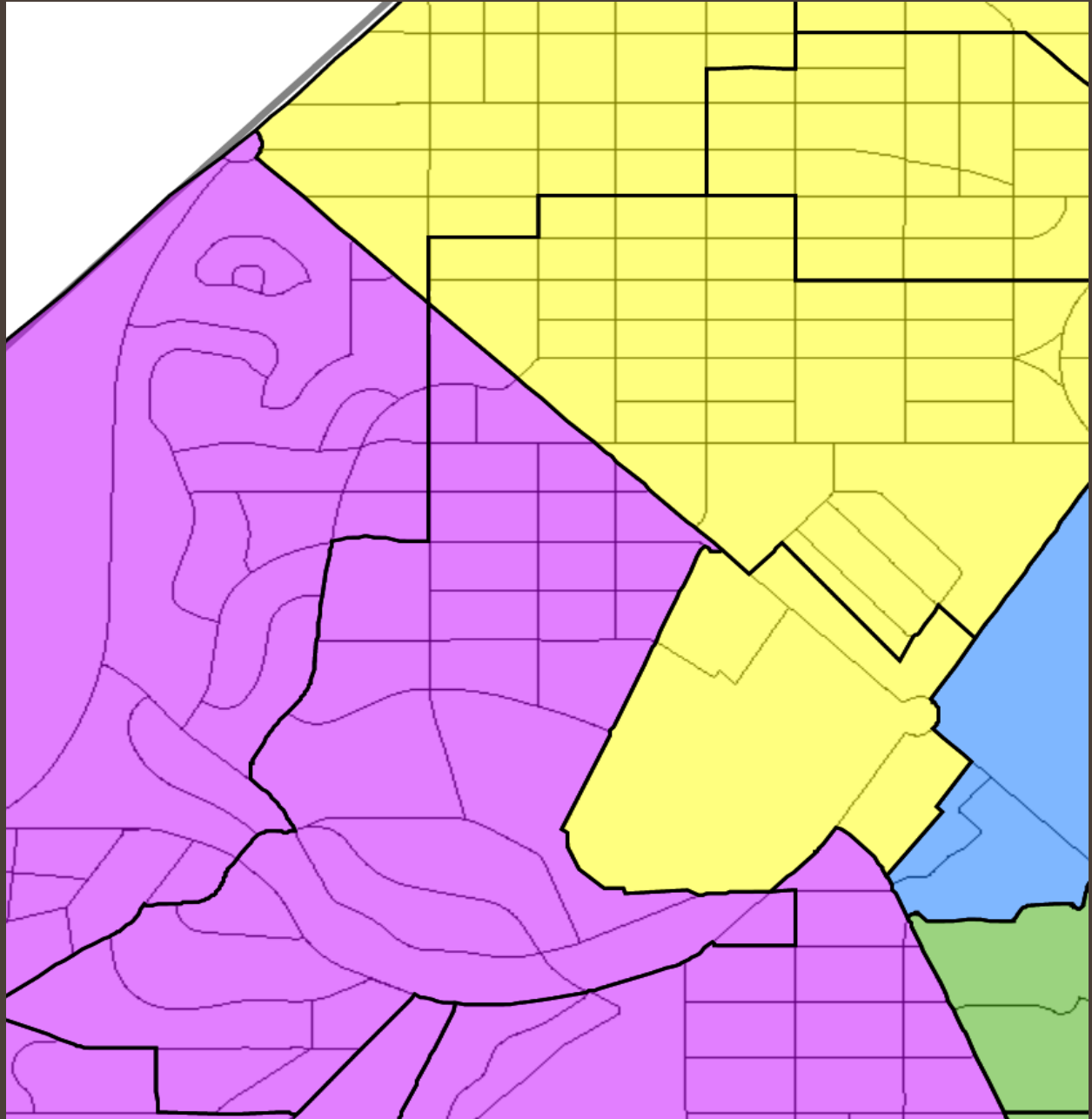
Massachusetts Avenue

(8 March)



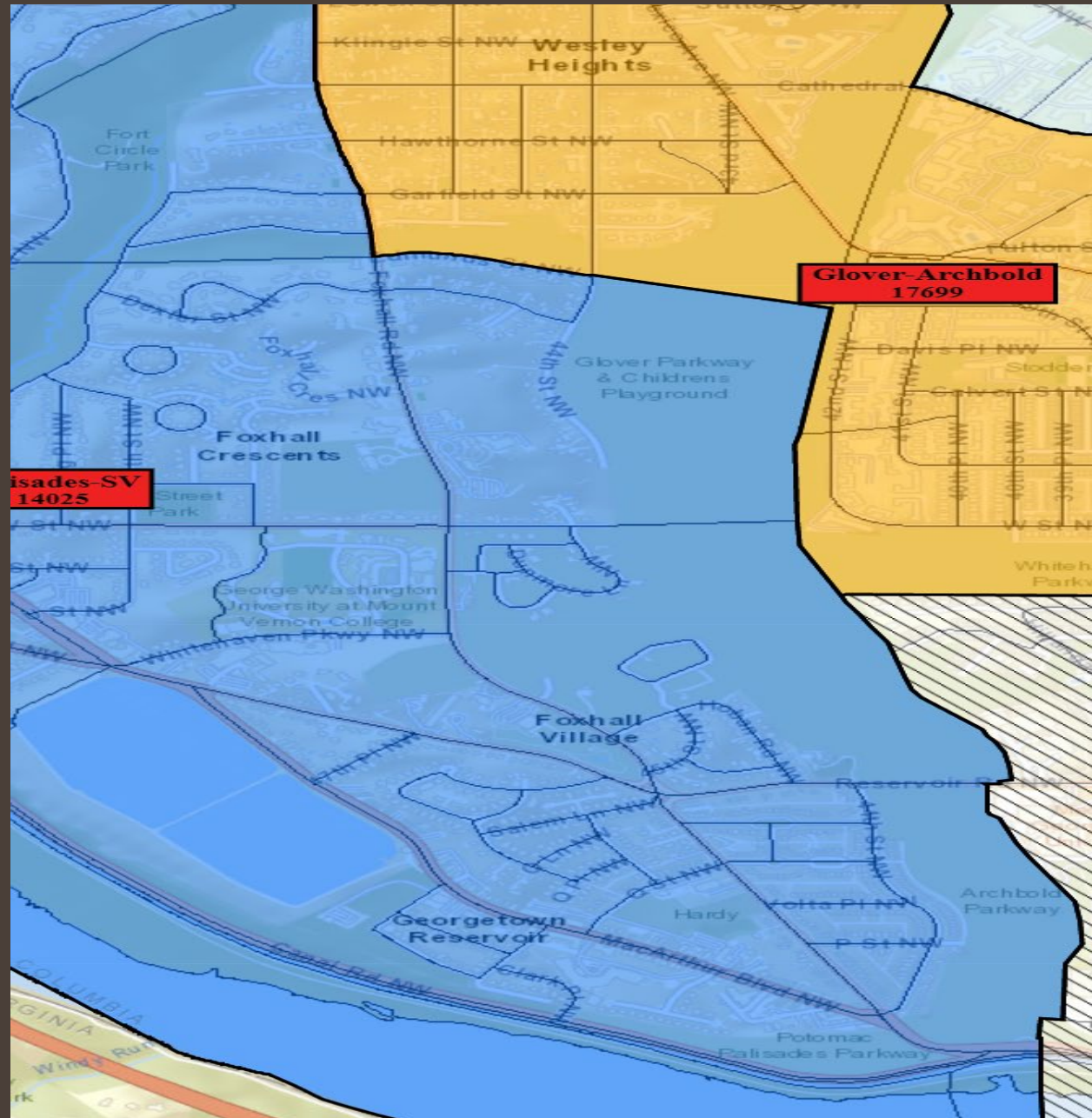
Massachusetts Avenue

(Final
proposal; 15
March)



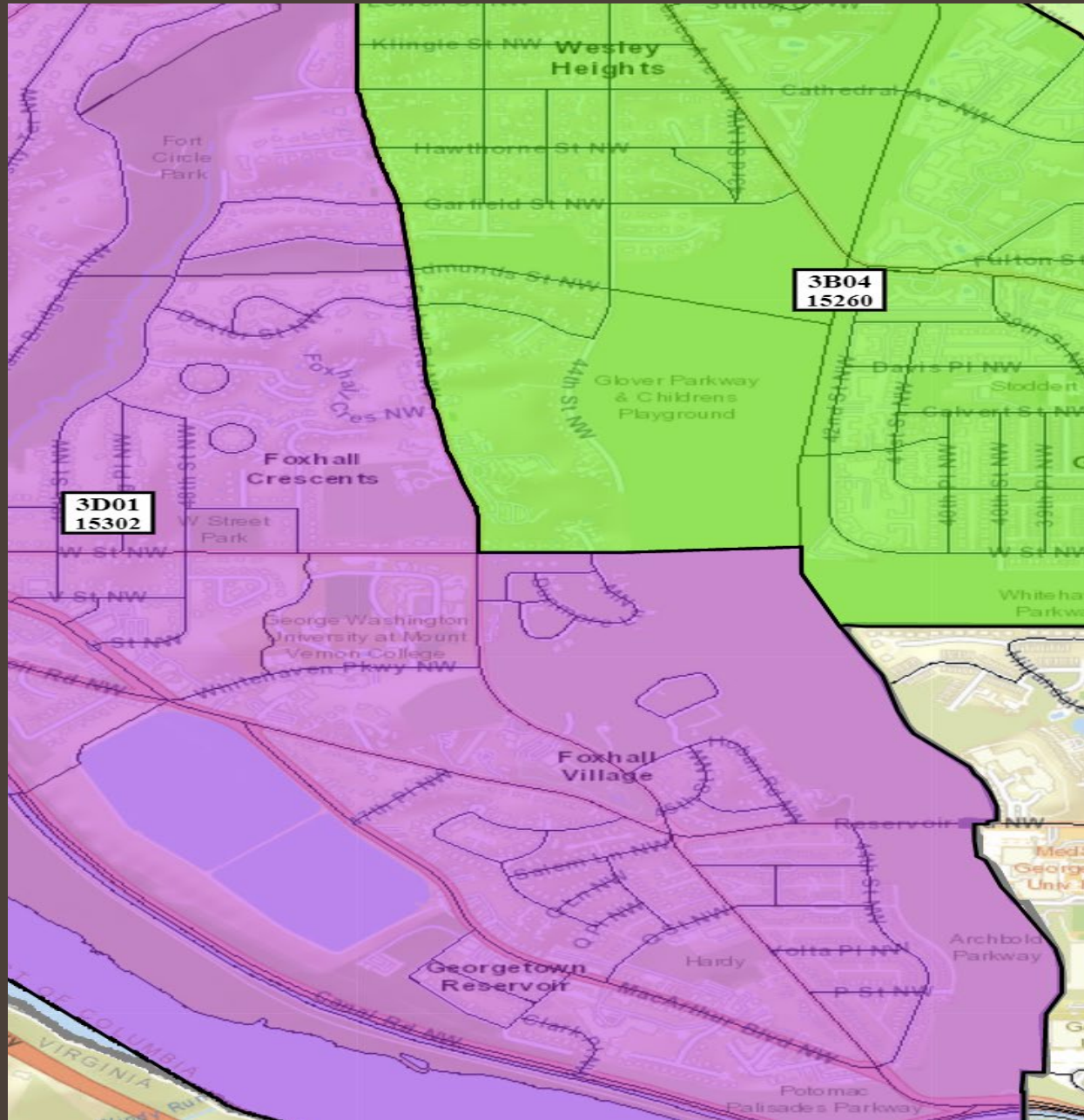
Foxhall Road

(15 February;
Bob Ward)



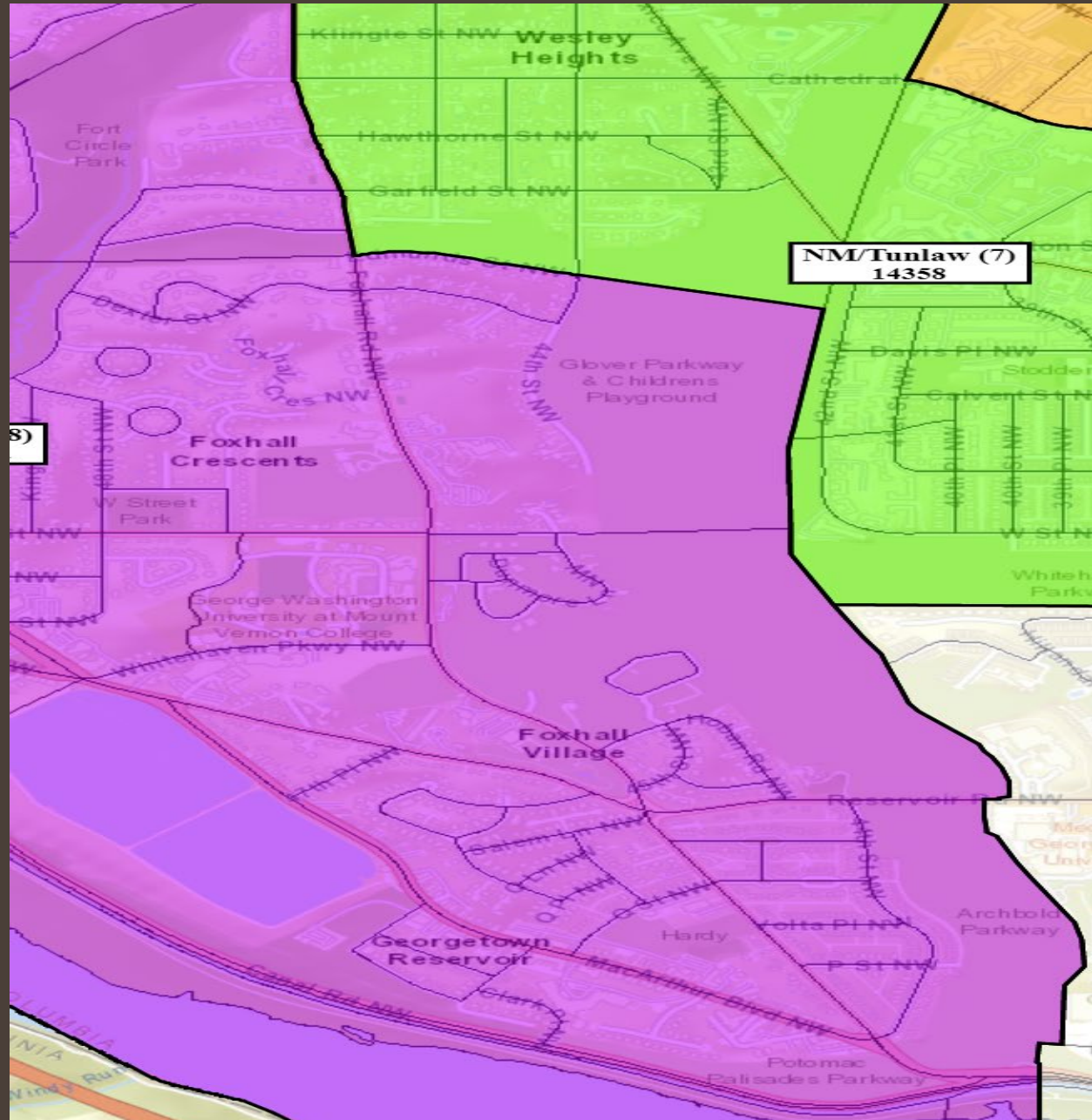
Foxhall Road

(15 February,
option A; Brian
Flahaven)



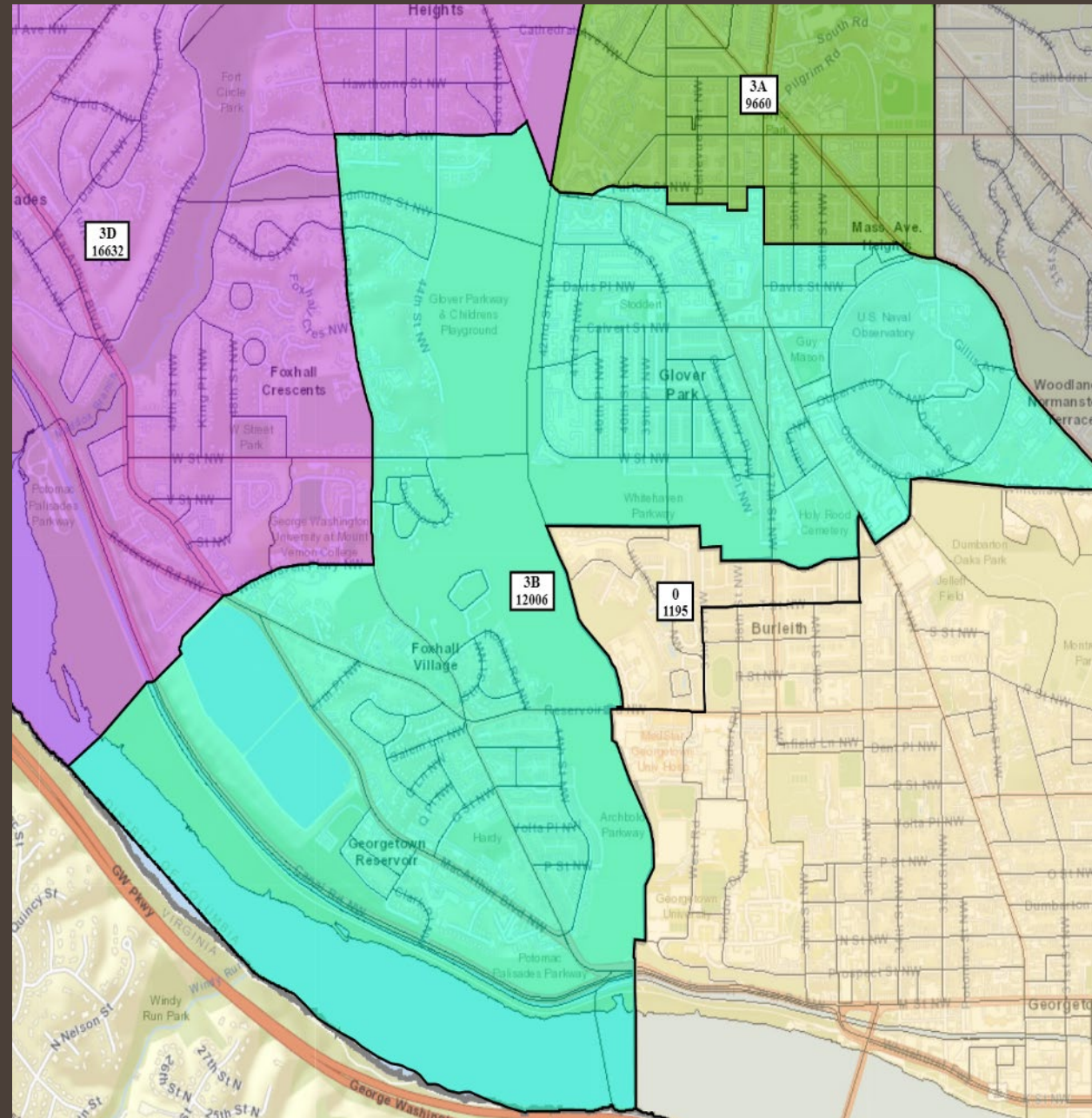
Foxhall Road

(21 February;
Jimmy Dubois)



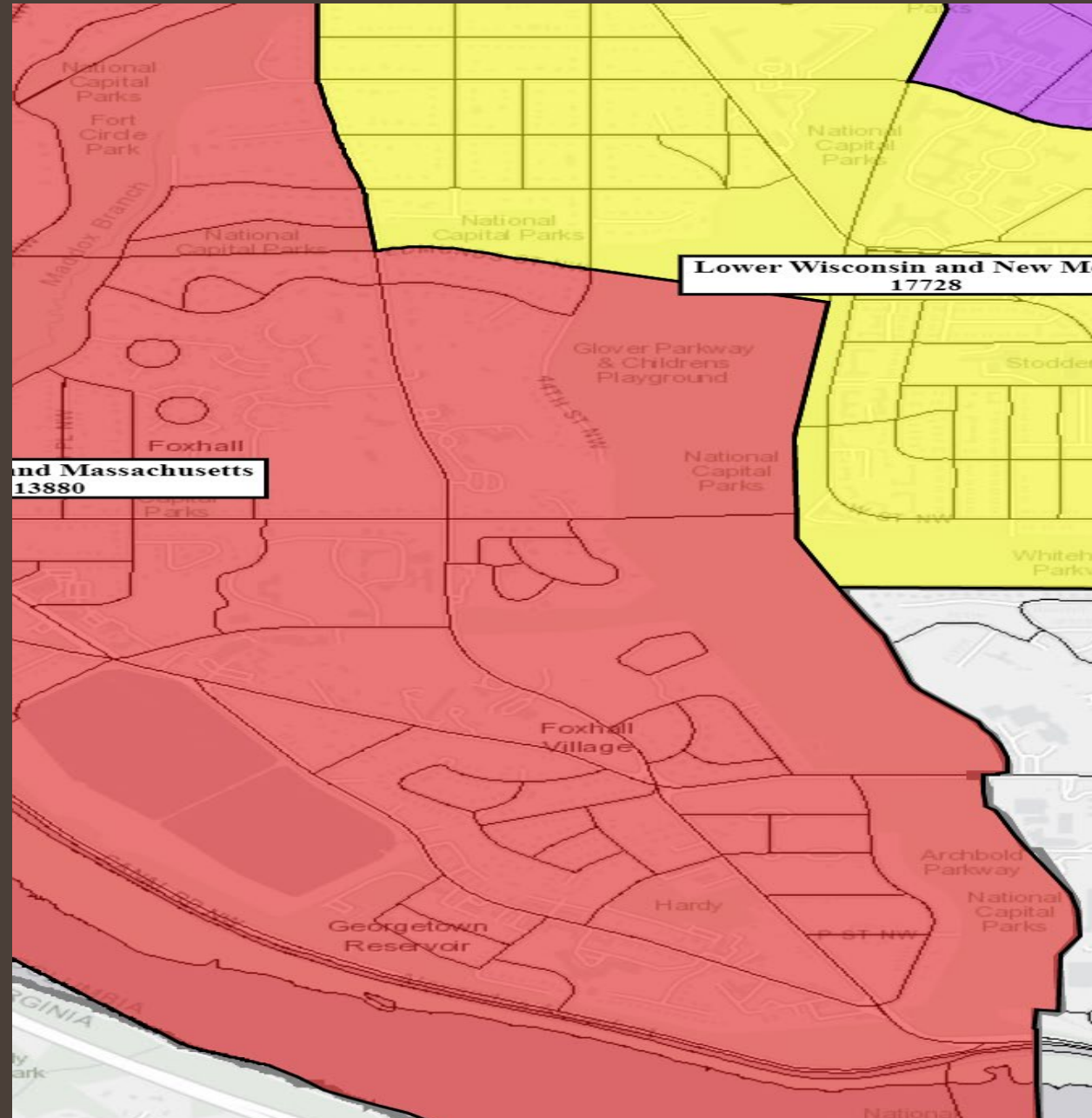
Foxhall Road

(22 February;
Mary Alice
Levine)



Foxhall Road

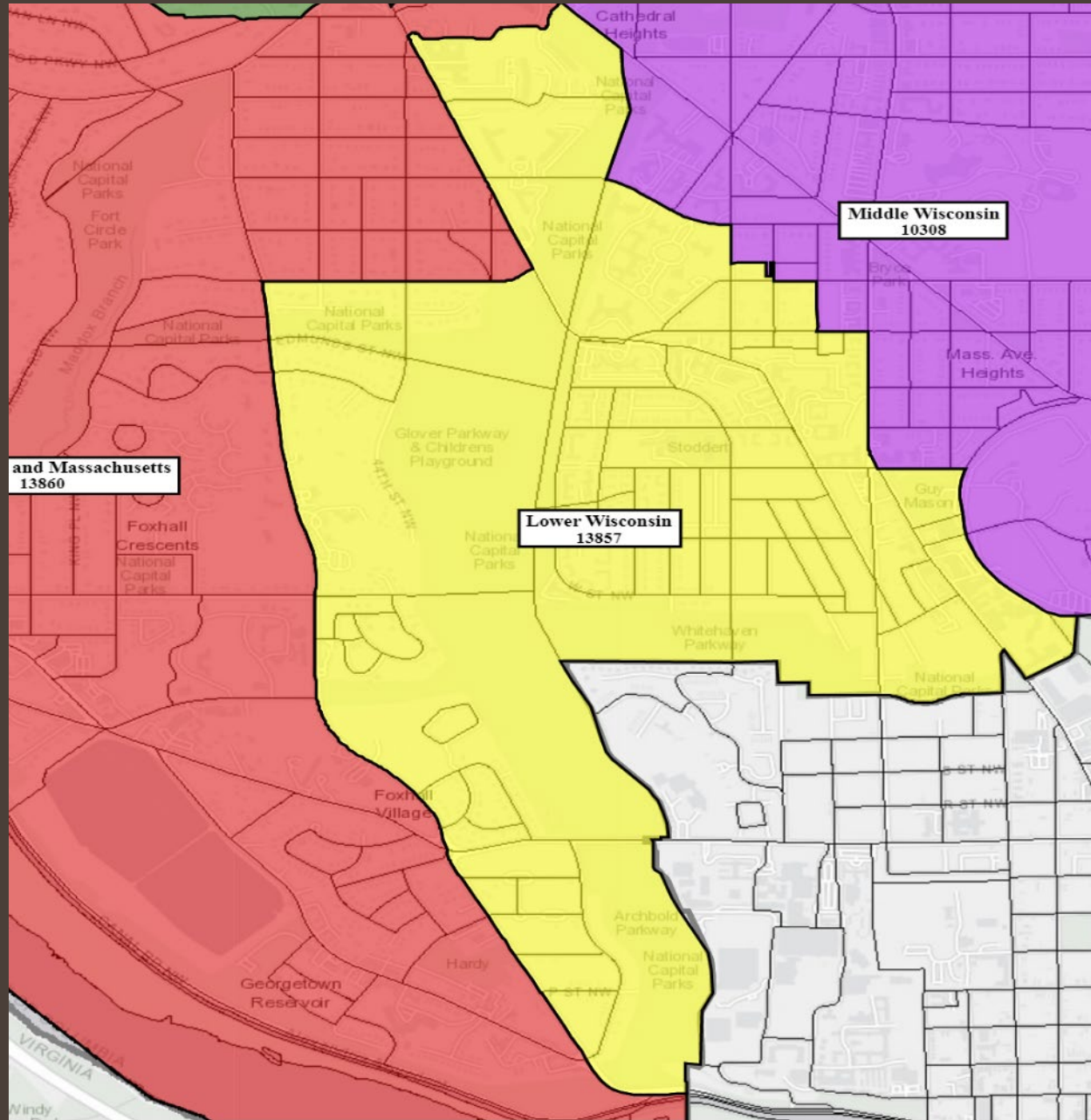
(1 March,
alternative 1;
Troy Kravitz)



Foxhall Road

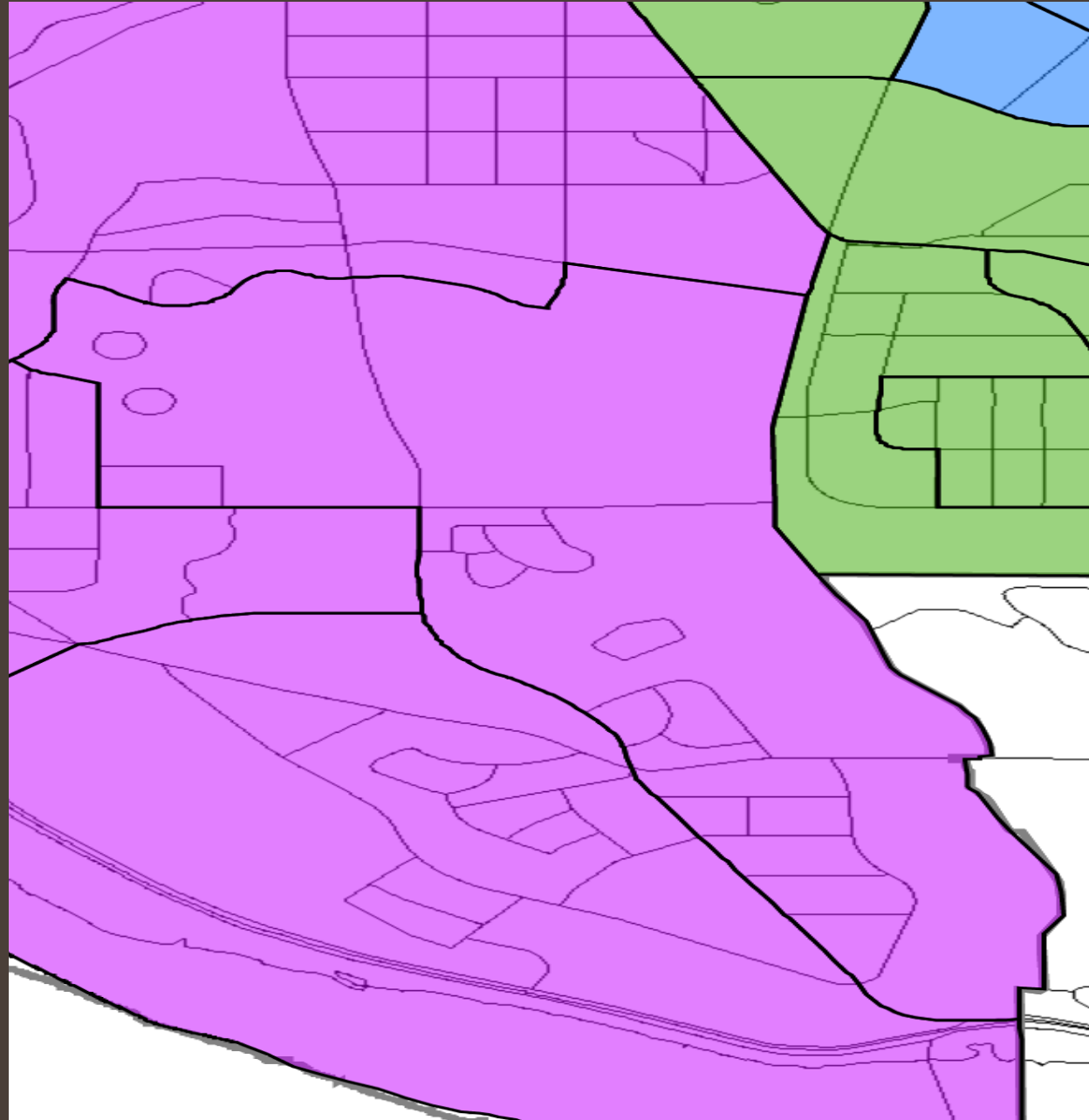
(1 March,
alternative 2;
Troy Kravitz)

(8 March)



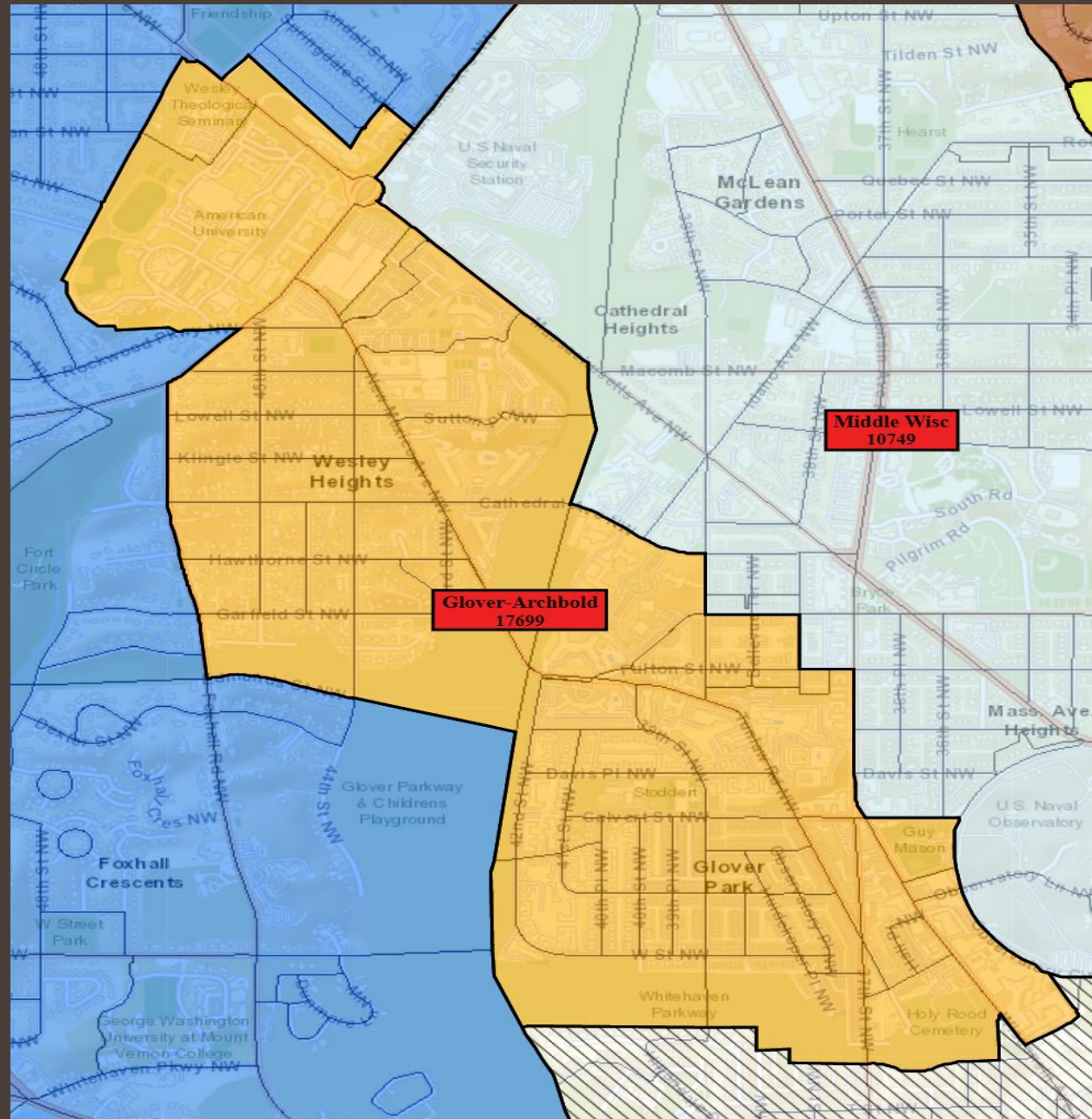
Foxhall Road

(Final
proposal; 15
March)



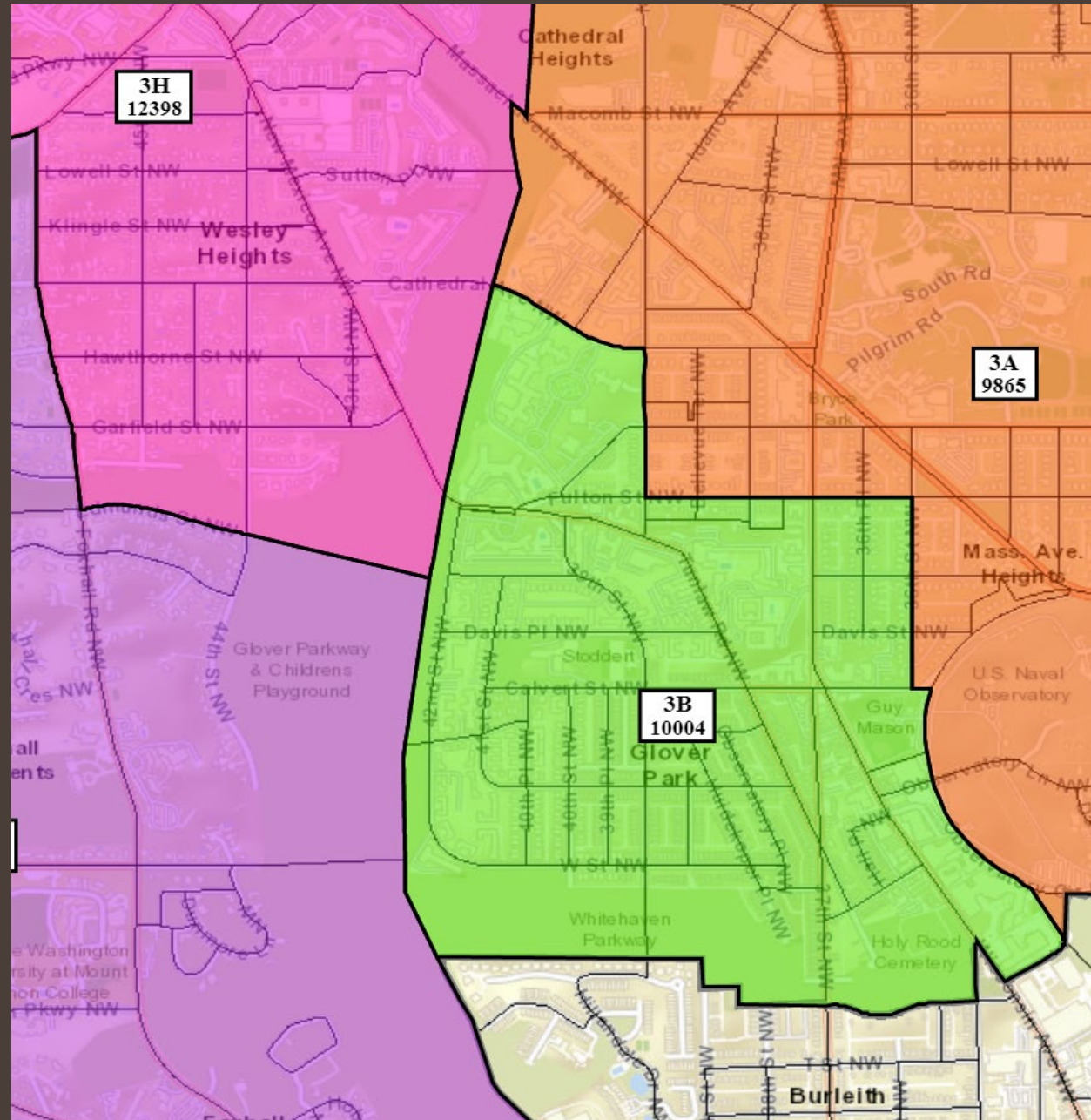
New Mexico Ave. – Tunlaw Rd. – Lower Wisconsin

(15 February;
Bob Ward)



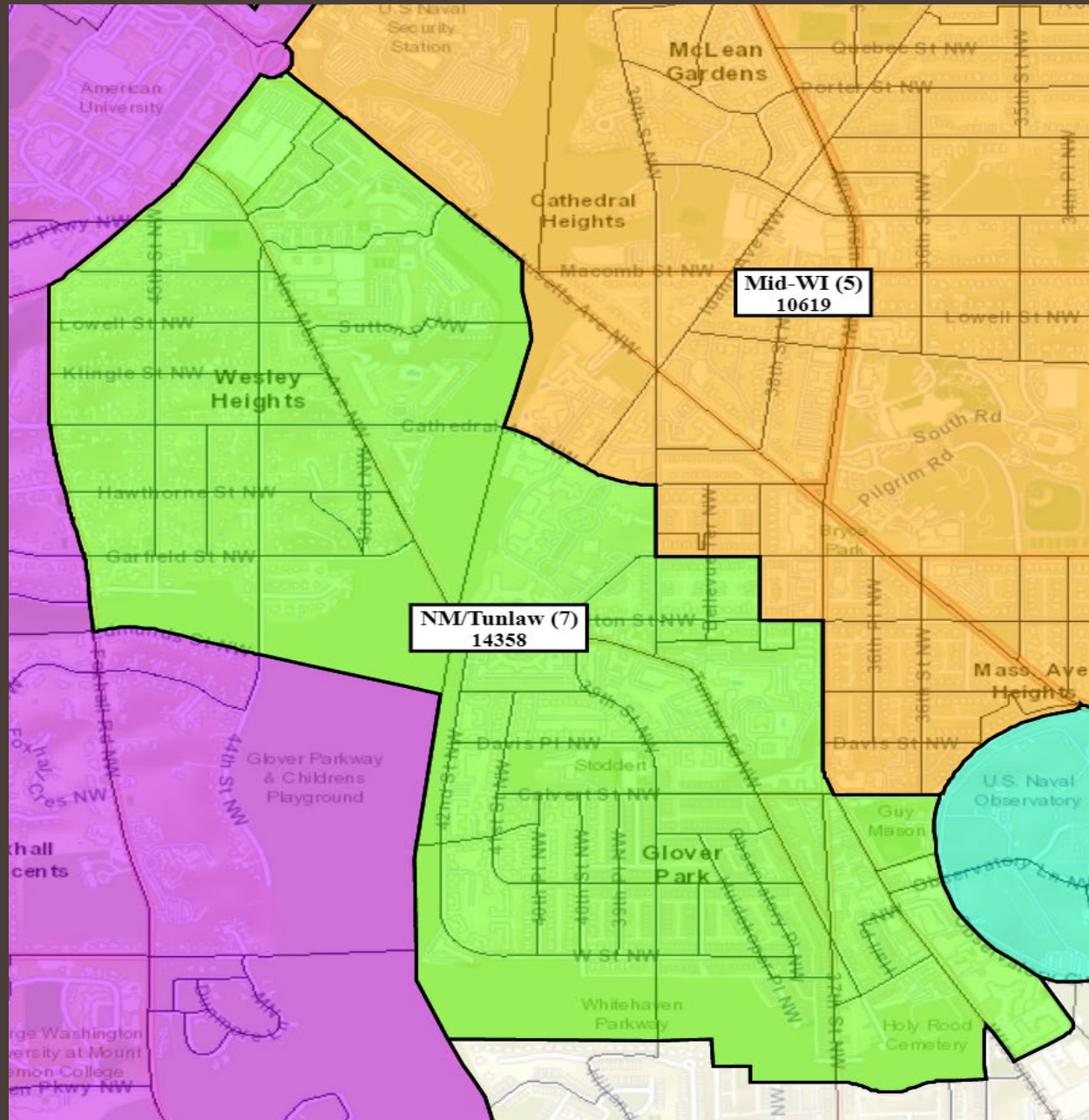
New Mexico
Ave. – Tunlaw
Rd. – Lower
Wisconsin

(15 February,
option C; Brian
Flahaven)



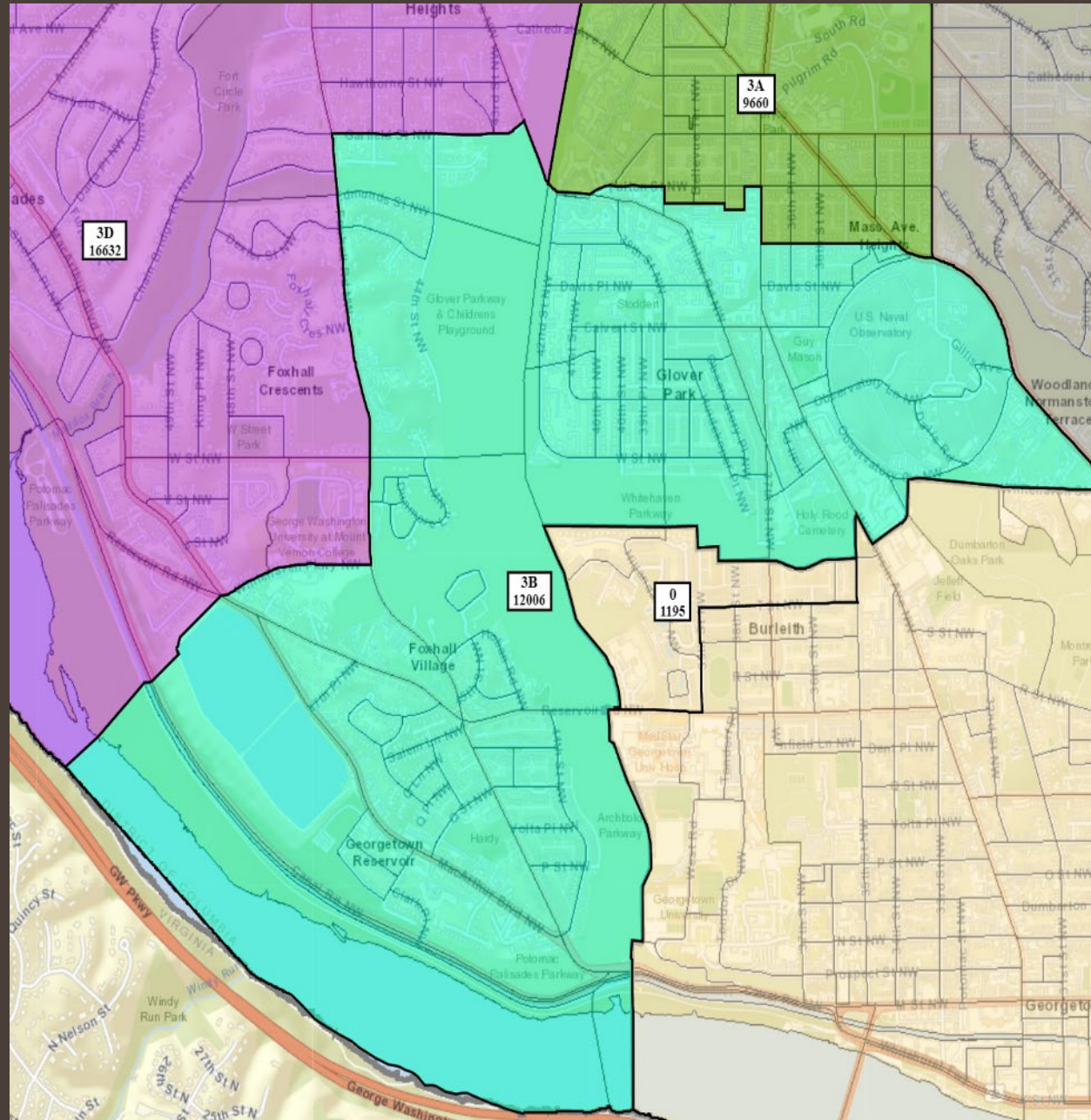
New Mexico
Ave. – Tunlaw
Rd. – Lower
Wisconsin

(21 February;
Jimmy Dubois)



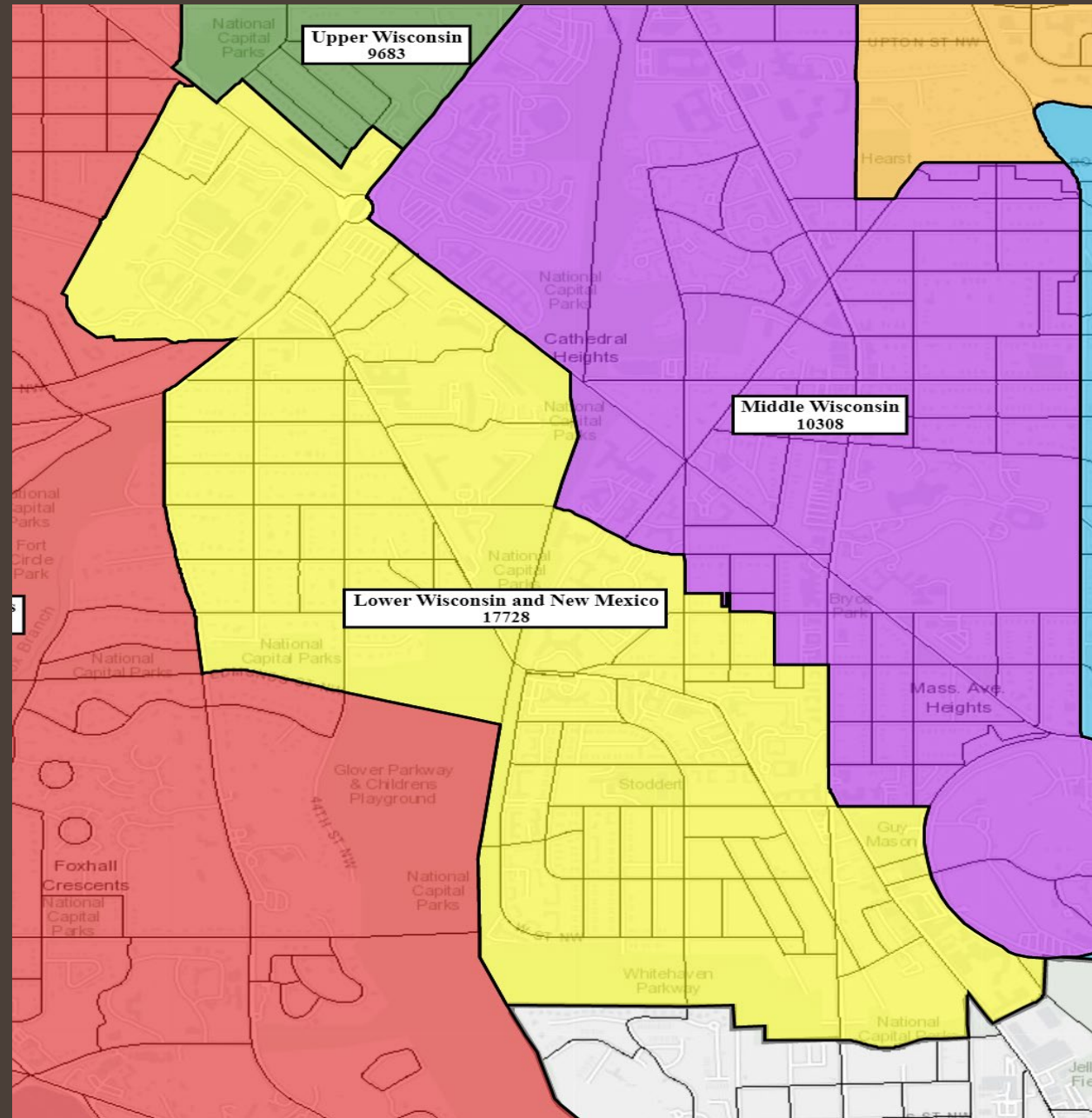
New Mexico
Ave. – Tunlaw
Rd. – Lower
Wisconsin

(22 February;
Mary Alice
Levine)



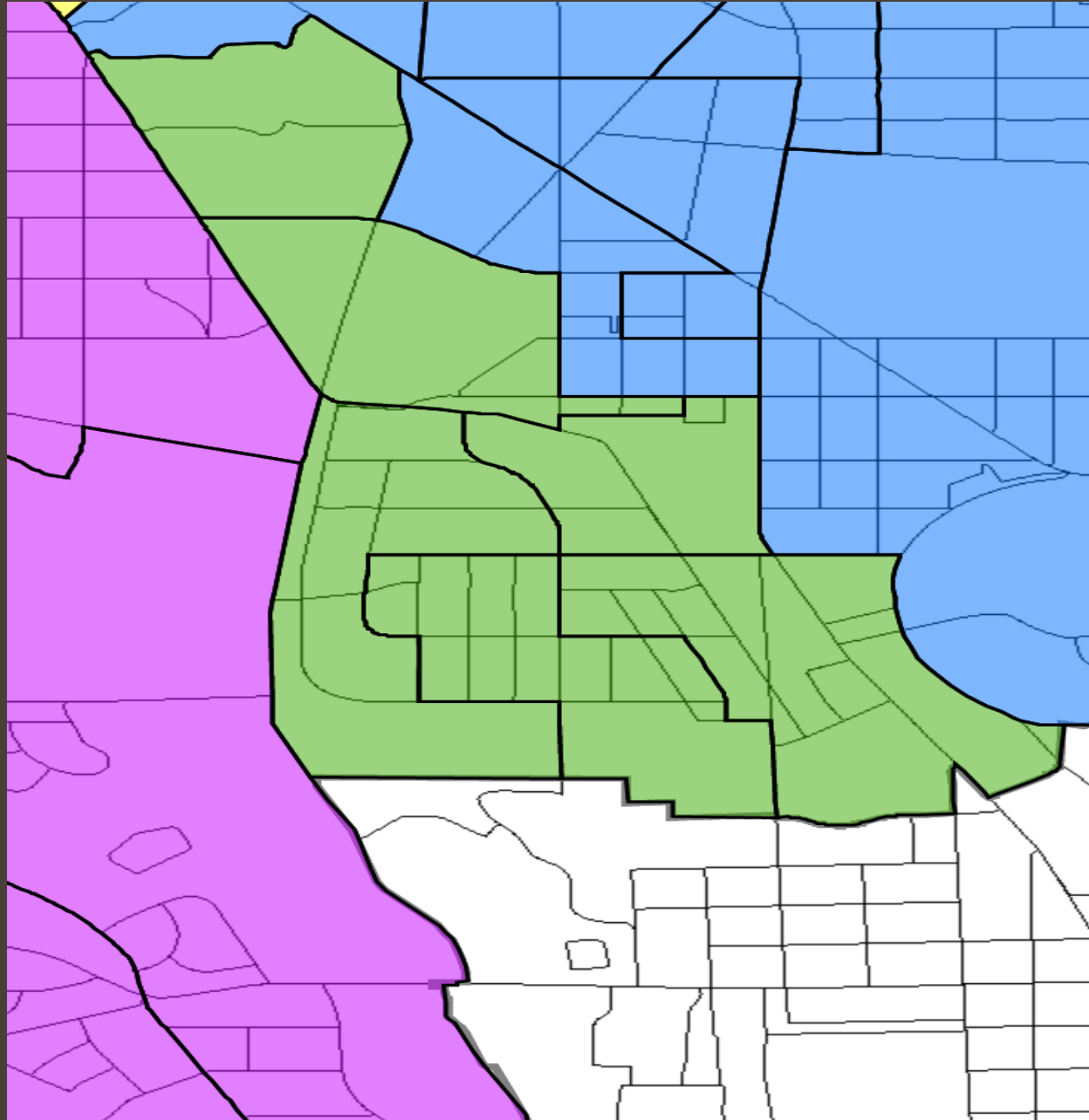
New Mexico
Ave. – Tunlaw
Rd. – Lower
Wisconsin

(1 March,
alternative 1;
Troy Kravitz)



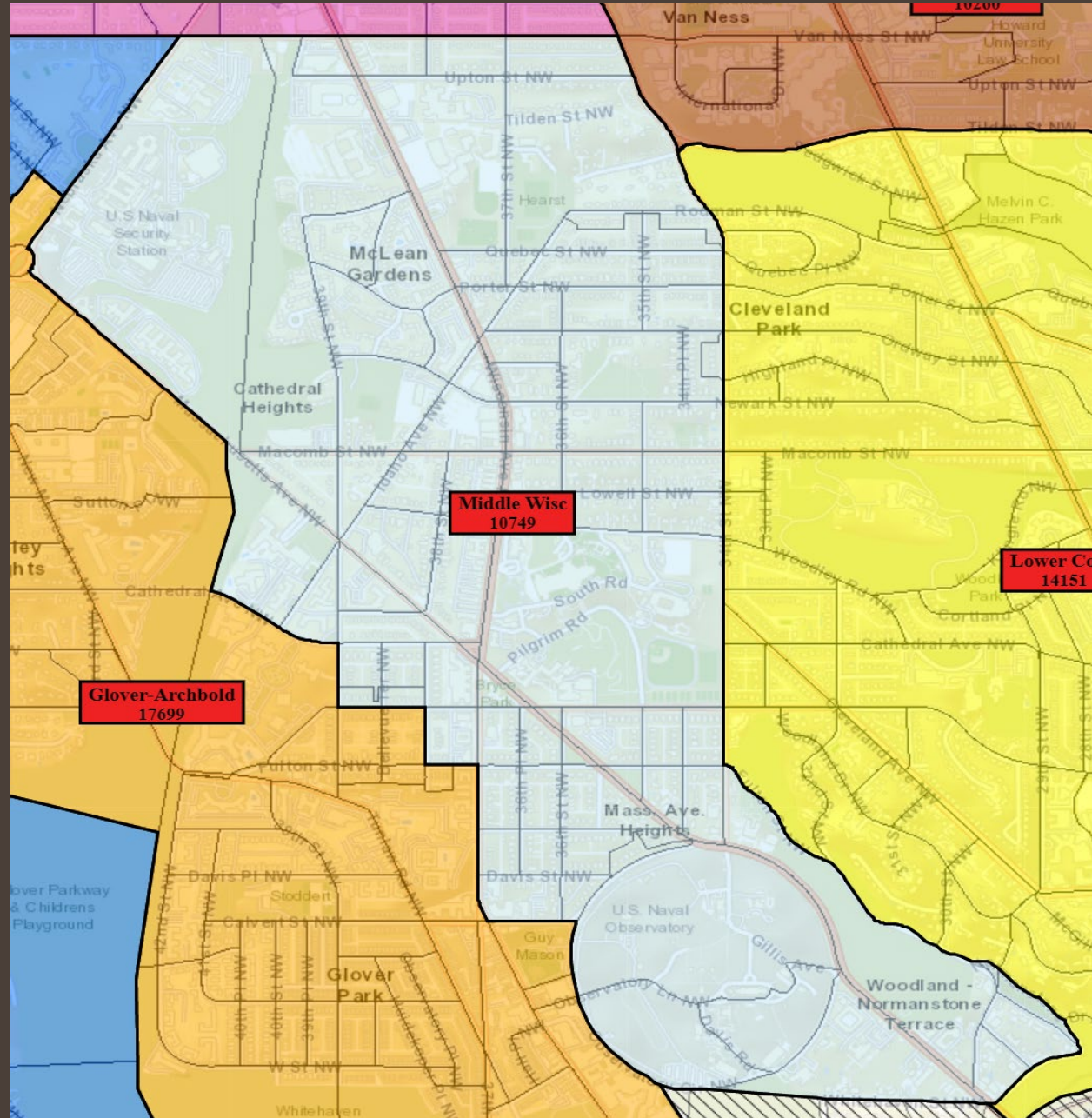
New Mexico
Ave. – Tunlaw
Rd. – Lower
Wisconsin

(Final
proposal; 15
March)



Middle Wisconsin: creating a new ANC

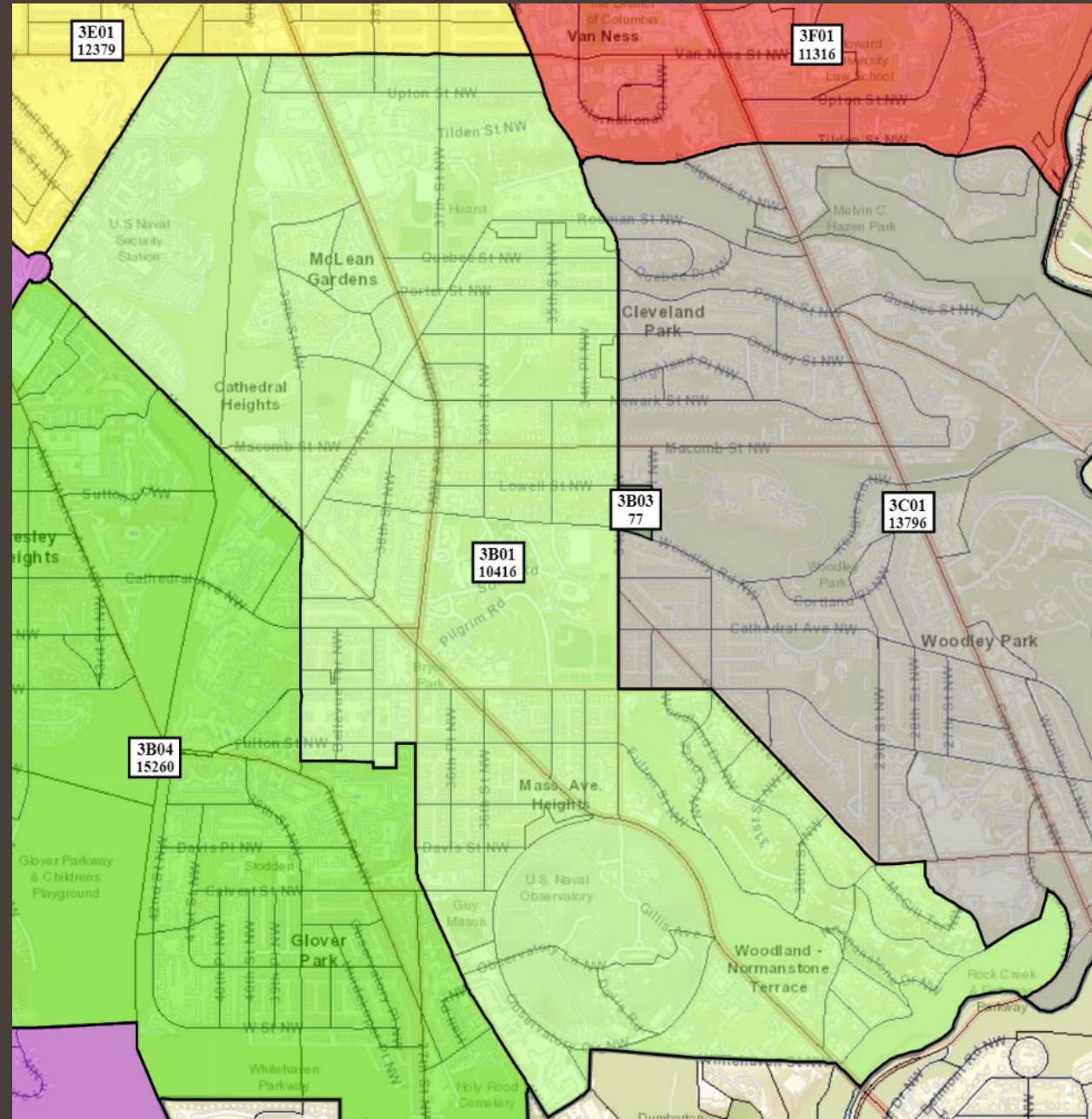
(15 February;
Bob Ward)



Ward 3 ANC Redistricting Task Force (15 March 2022)

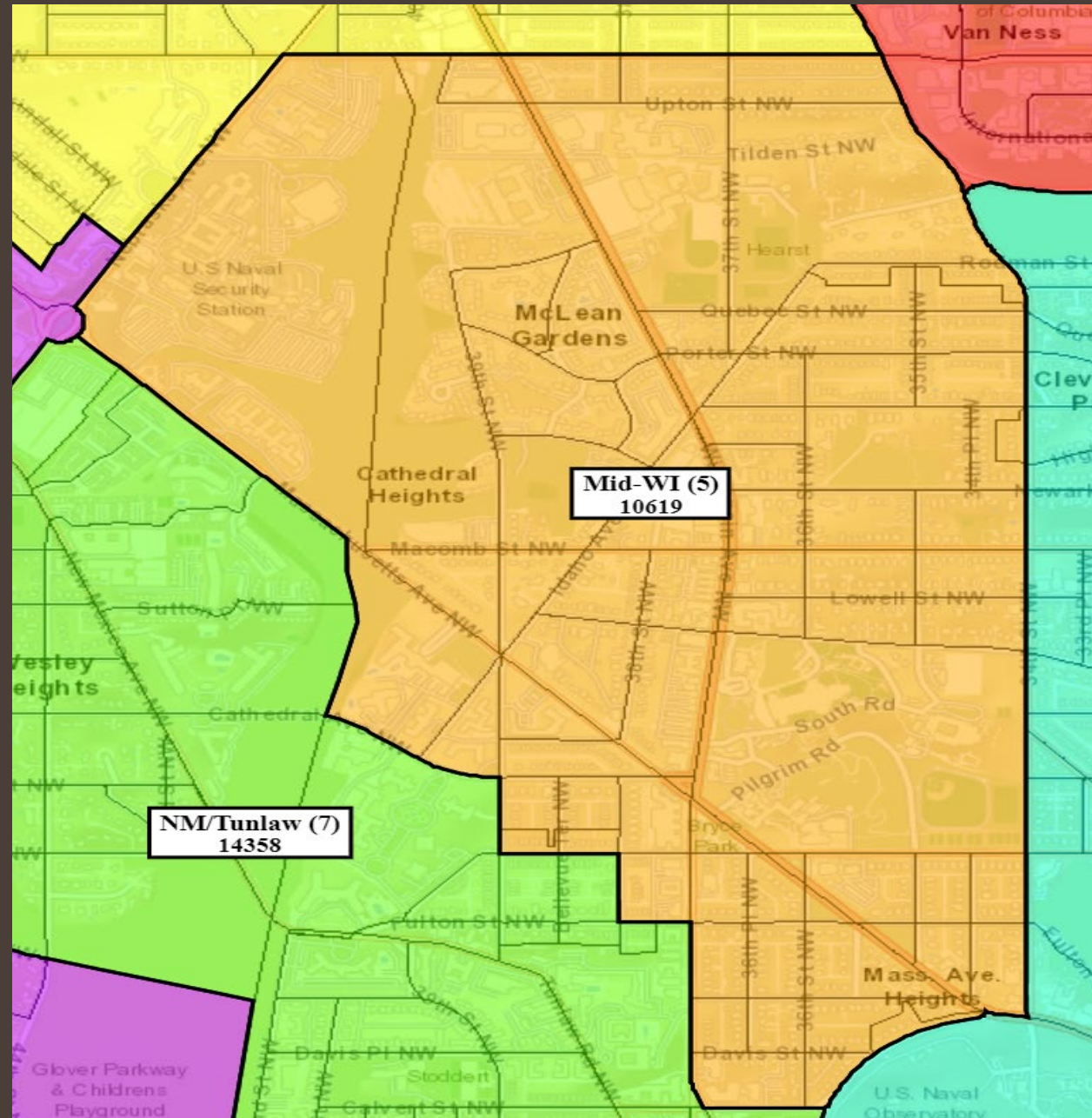
Middle Wisconsin: creating a new ANC

(15 February,
option A; Brian
Flahaven)



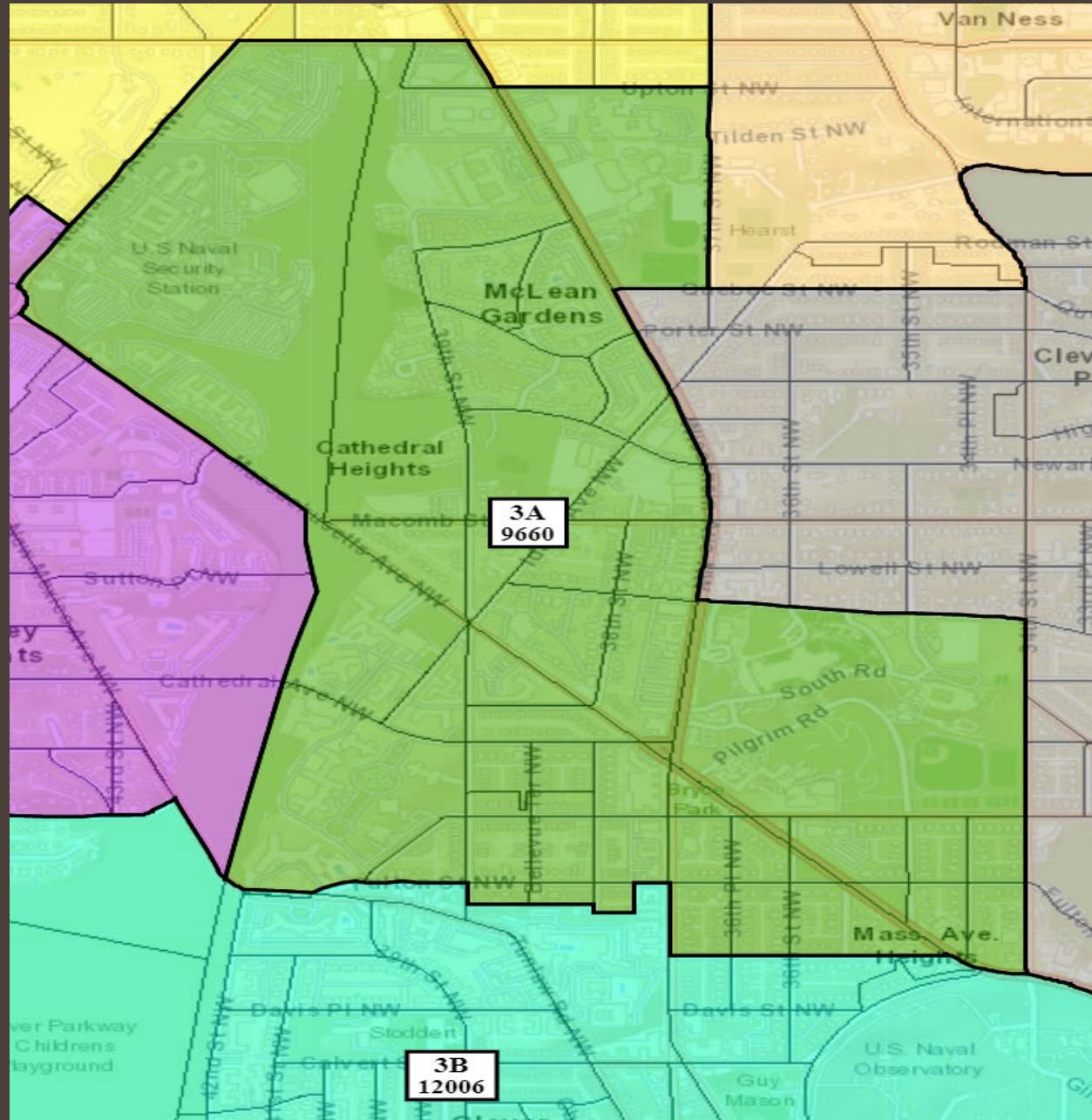
Middle Wisconsin: creating a new ANC

(21 February;
Jimmy Dubois)



Middle Wisconsin: creating a new ANC

(22 February;
Mary Alice
Levine)



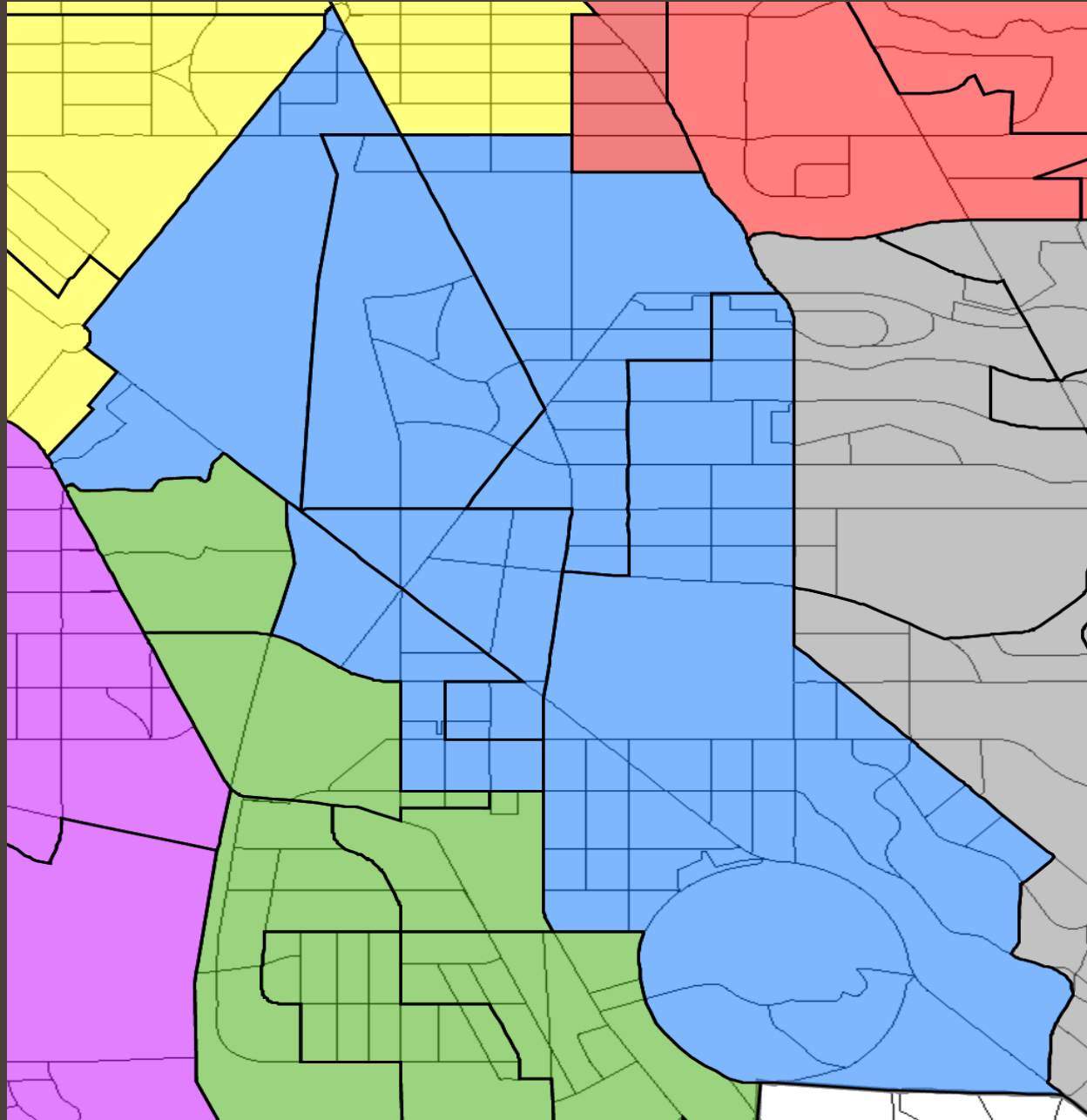
Ward 3 ANC Redistricting Task Force (15 March 2022)

(8 March)



Middle
Wisconsin:
creating a new
ANC

(Final
proposal; 15
March)

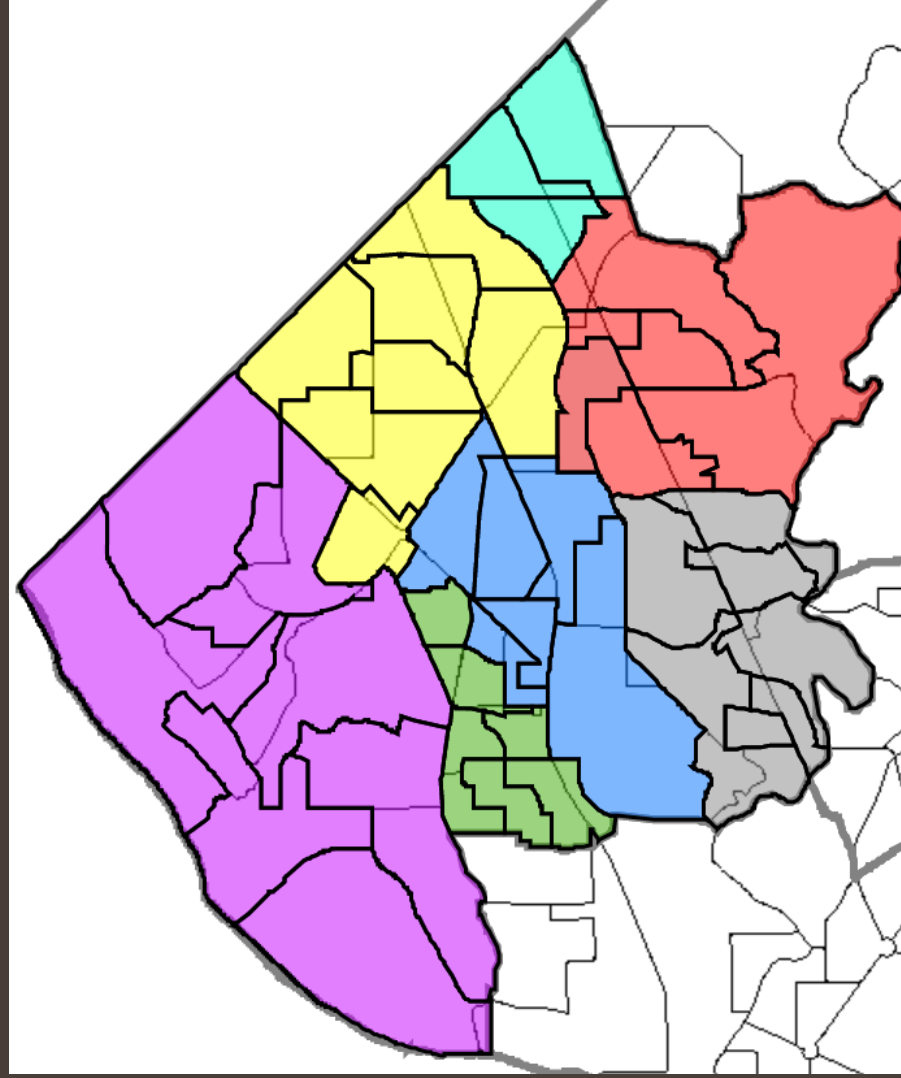


Ward 3 ANC Redistricting Task Force (15 March 2022)

Culmination of process

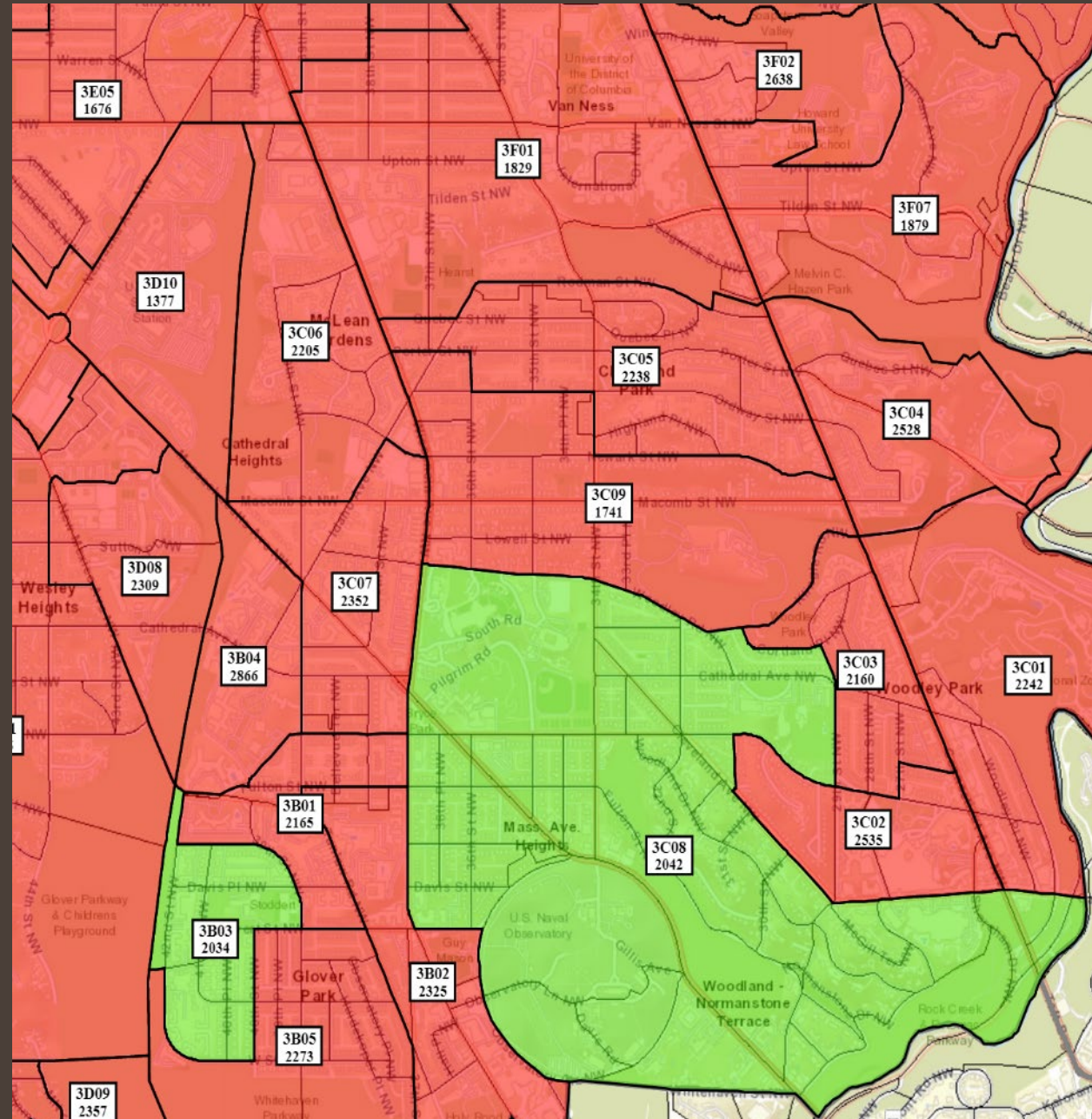
- Presentation of proposed ANCs and SMDs
 - Middle Wisconsin / ANC 3A (Bob Ward)
 - Lower Connecticut / ANC 3C (Jimmy Dubois)
 - Upper Wisconsin / ANC 3E (Brian Flahaven)
 - Upper Connecticut / ANC 3/4G (Jerry Malitz)
 - Middle Connecticut / ANC 3F (Tom Sneeringer, Bill Sittig)
 - Massachusetts-Macarthur / ANC 3D (Tricia Duncan)
 - Lower Wisconsin / ANC 3B (Leigh Ann Evanson)
- Iterations of this final proposal have been online since 11 March; final version available since 13 March
- For detailed map contents, please consult the “Everyone” folder in the online mapping tool
 - Map title: “Full Proposal Built from Voice Framework (this one goes to 11!)”

Our final map proposal



Newly created
ANC

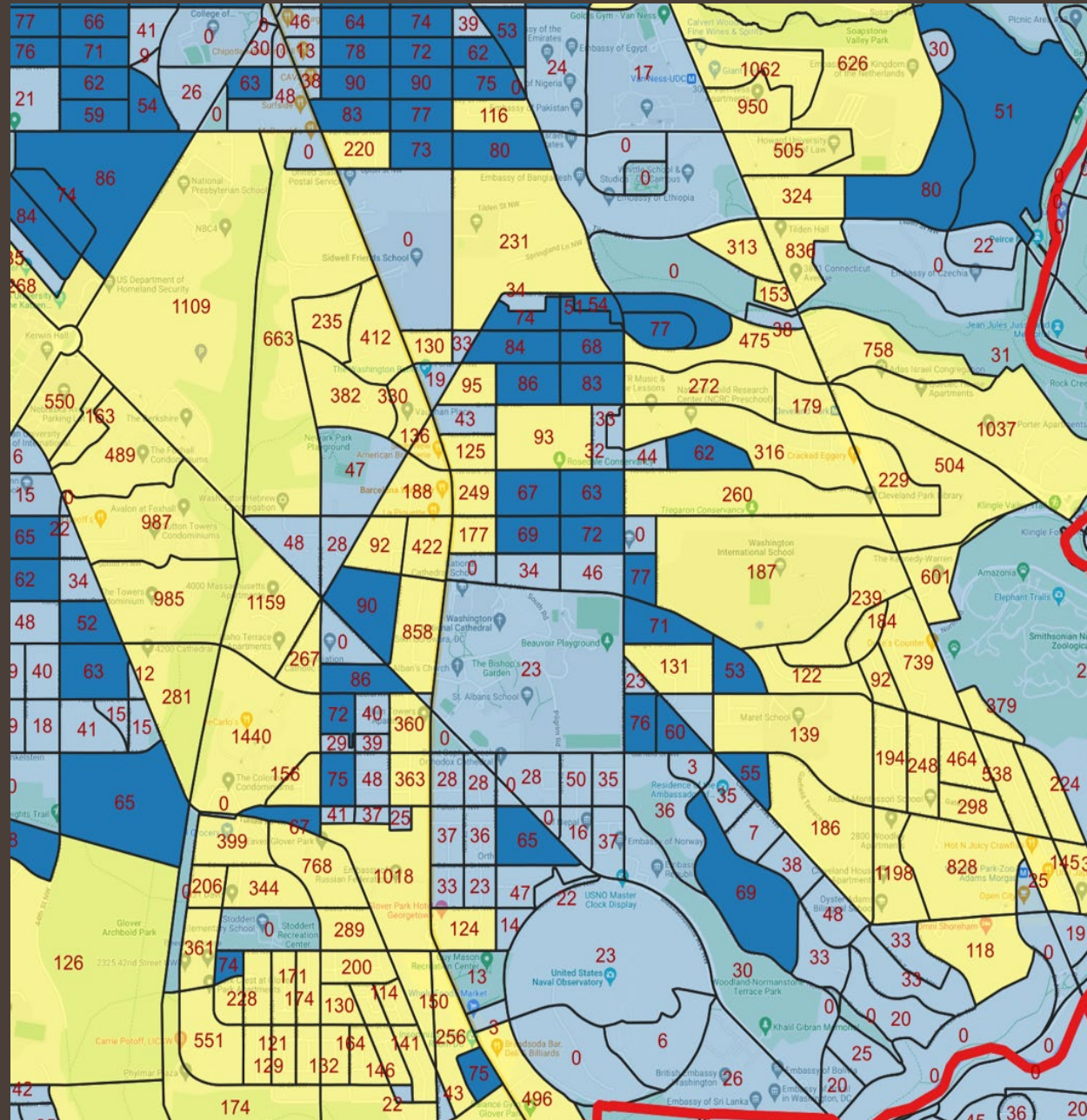
Current
boundaries



Ward 3 ANC Redistricting Task Force (15 March 2022)

Newly created
ANC

Census Blocks



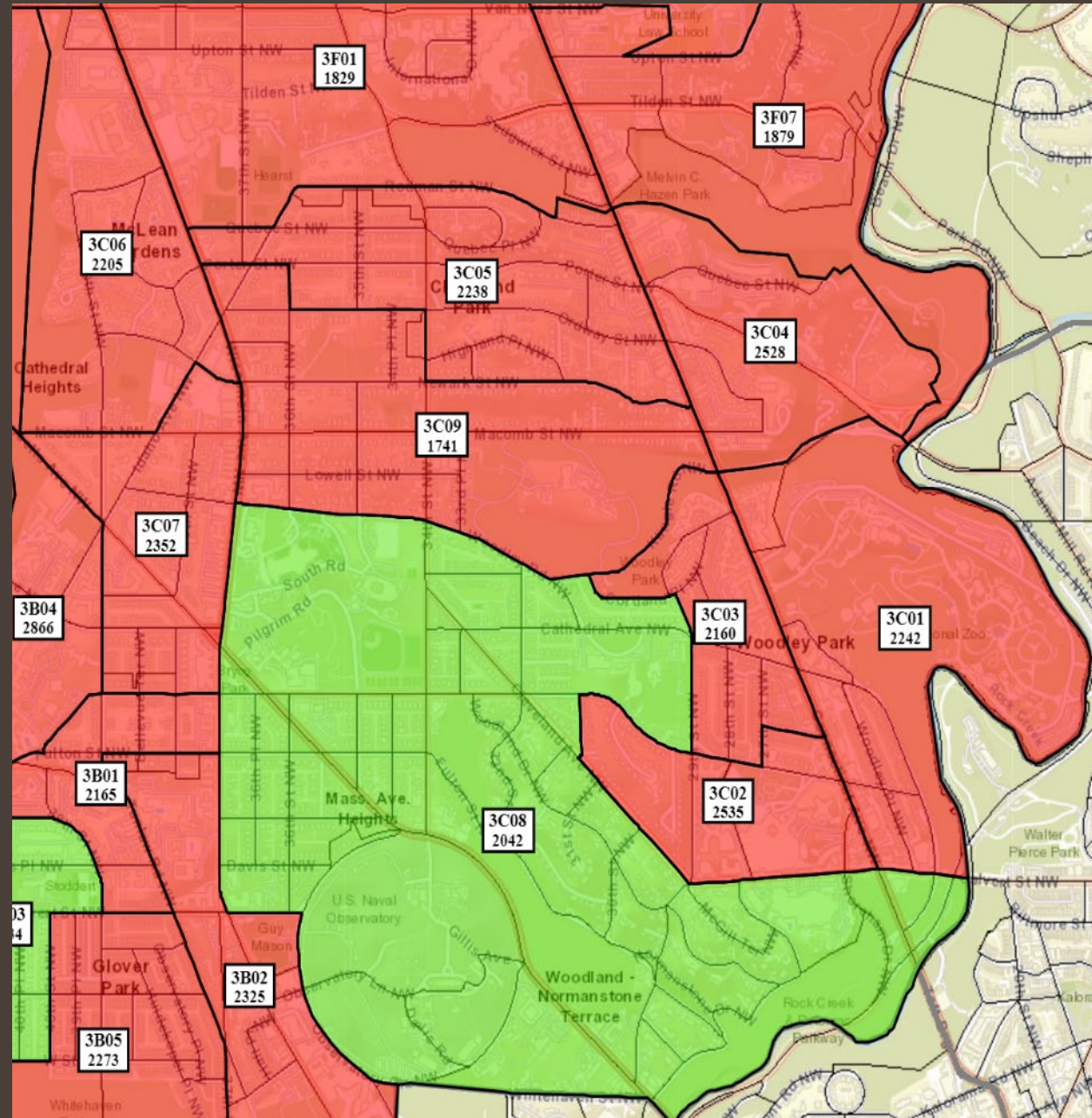
Ward 3 ANC Redistricting Task Force (15 March 2022)

ANC₃A



ANC_{3C}

Current
boundaries

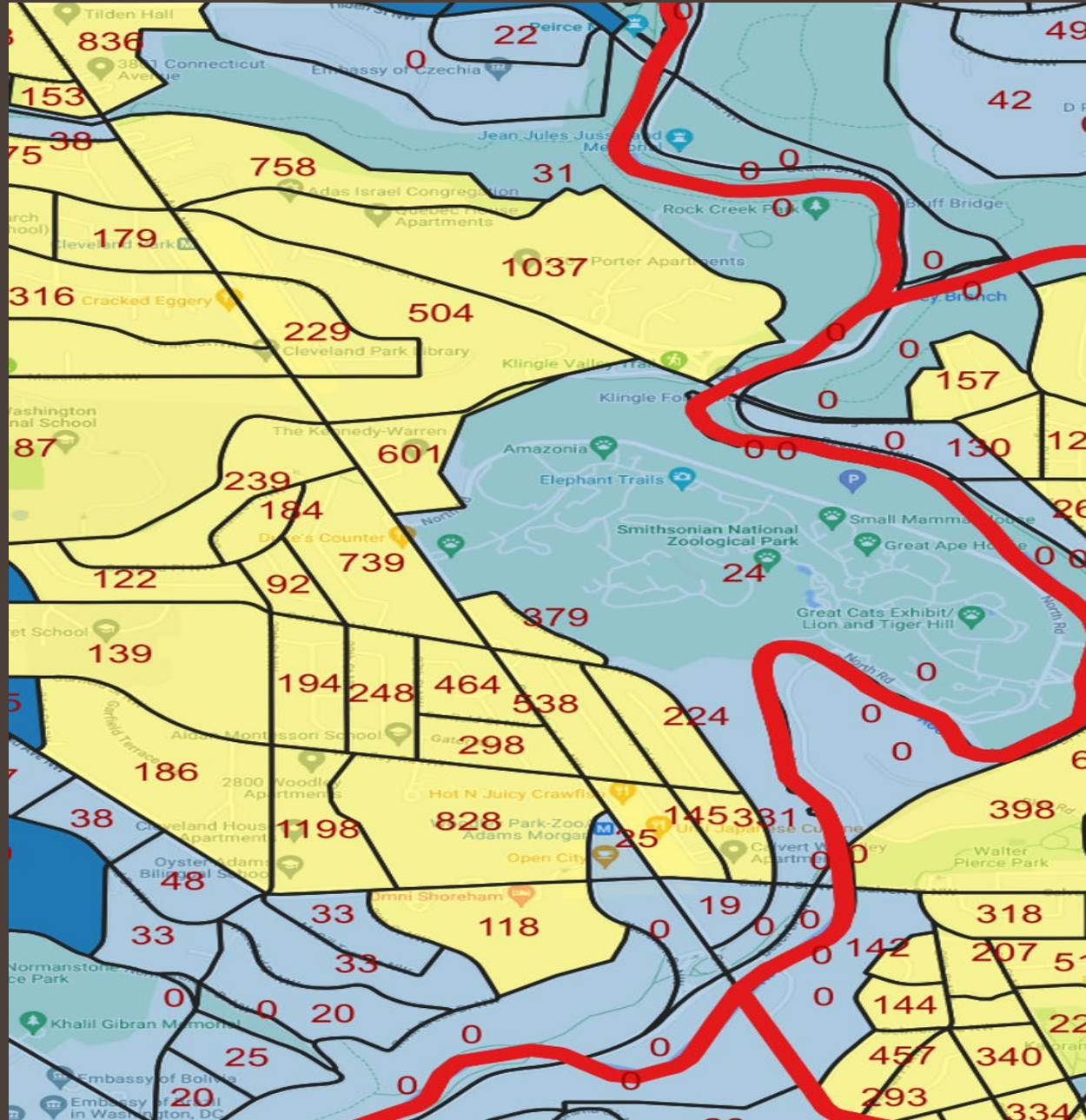


Census Blocks



ANC₃C

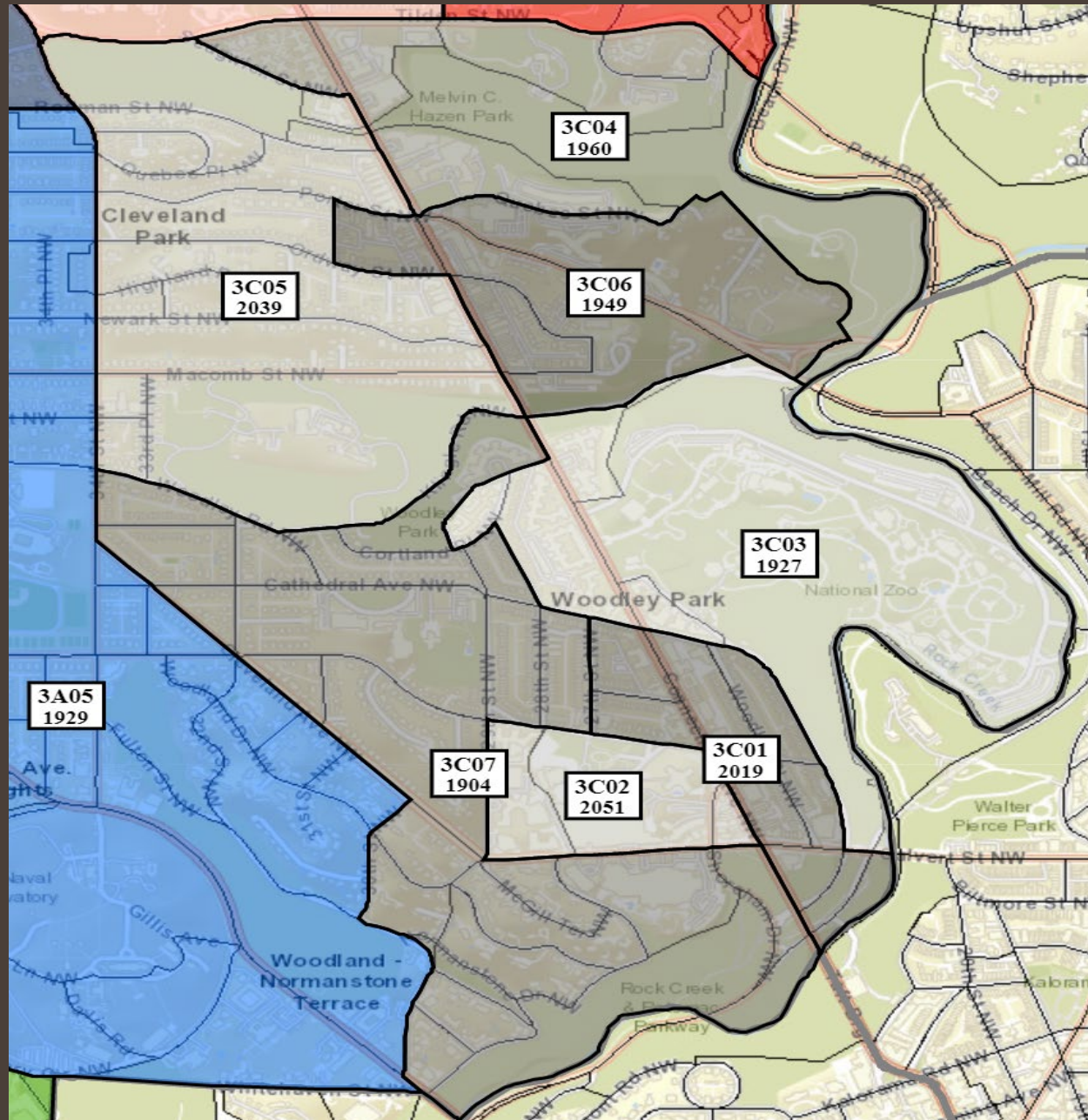
Census Blocks



Ward 3 ANC Redistricting Task Force (15 March 2022)

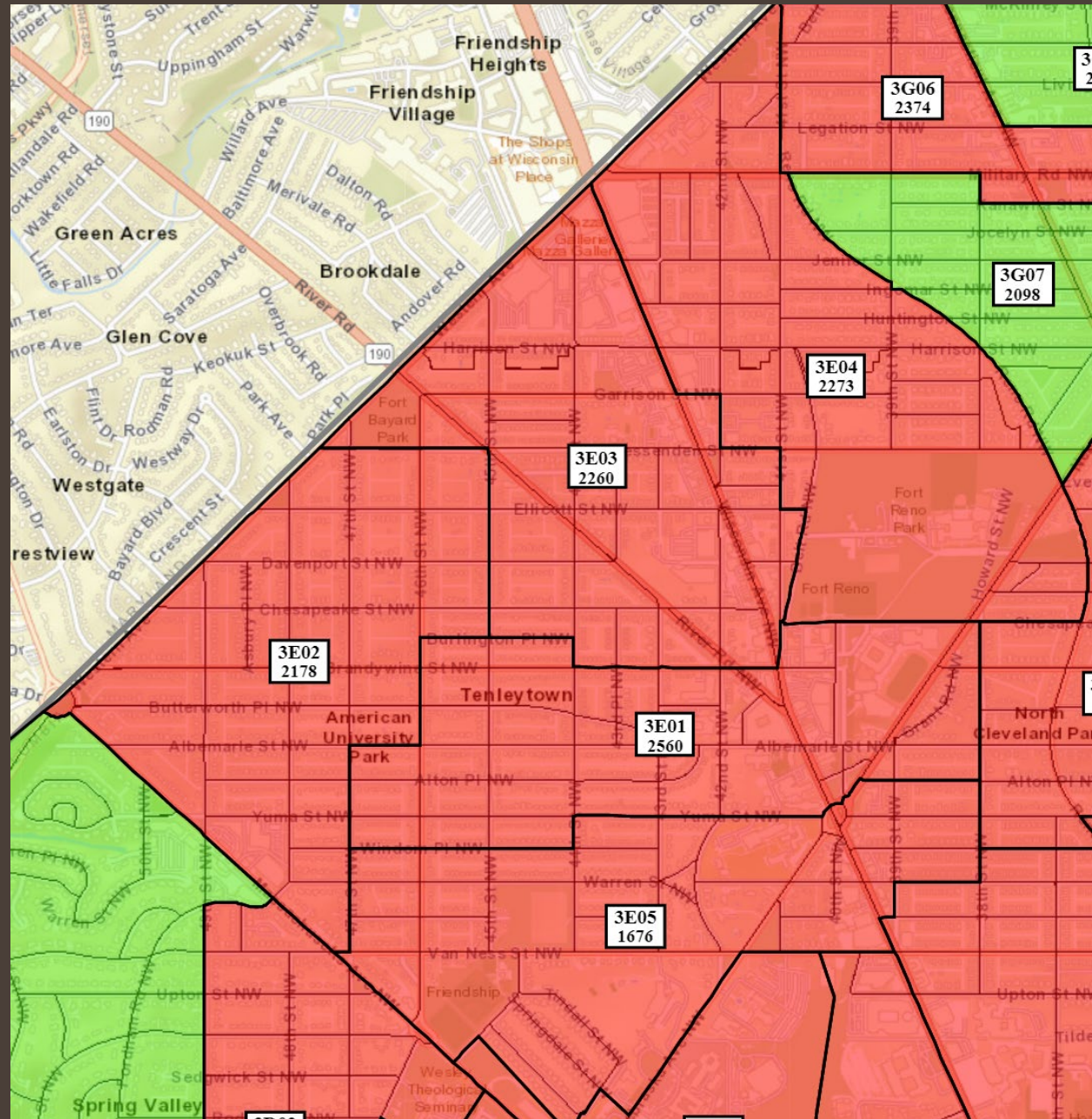
Lower
Connecticut

ANC_{3C}



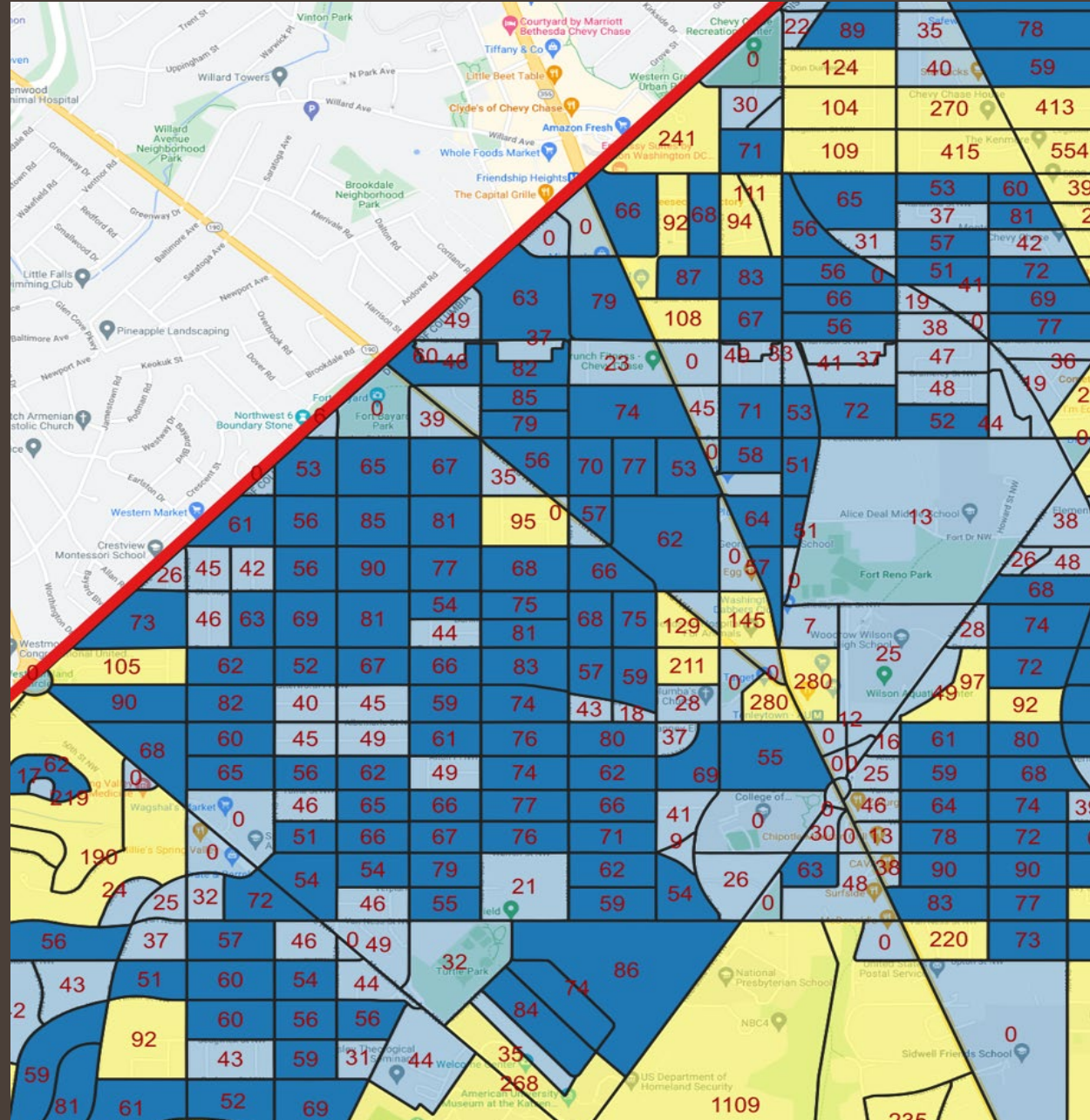
ANC 3E

Current
boundaries



ANC_{3E}

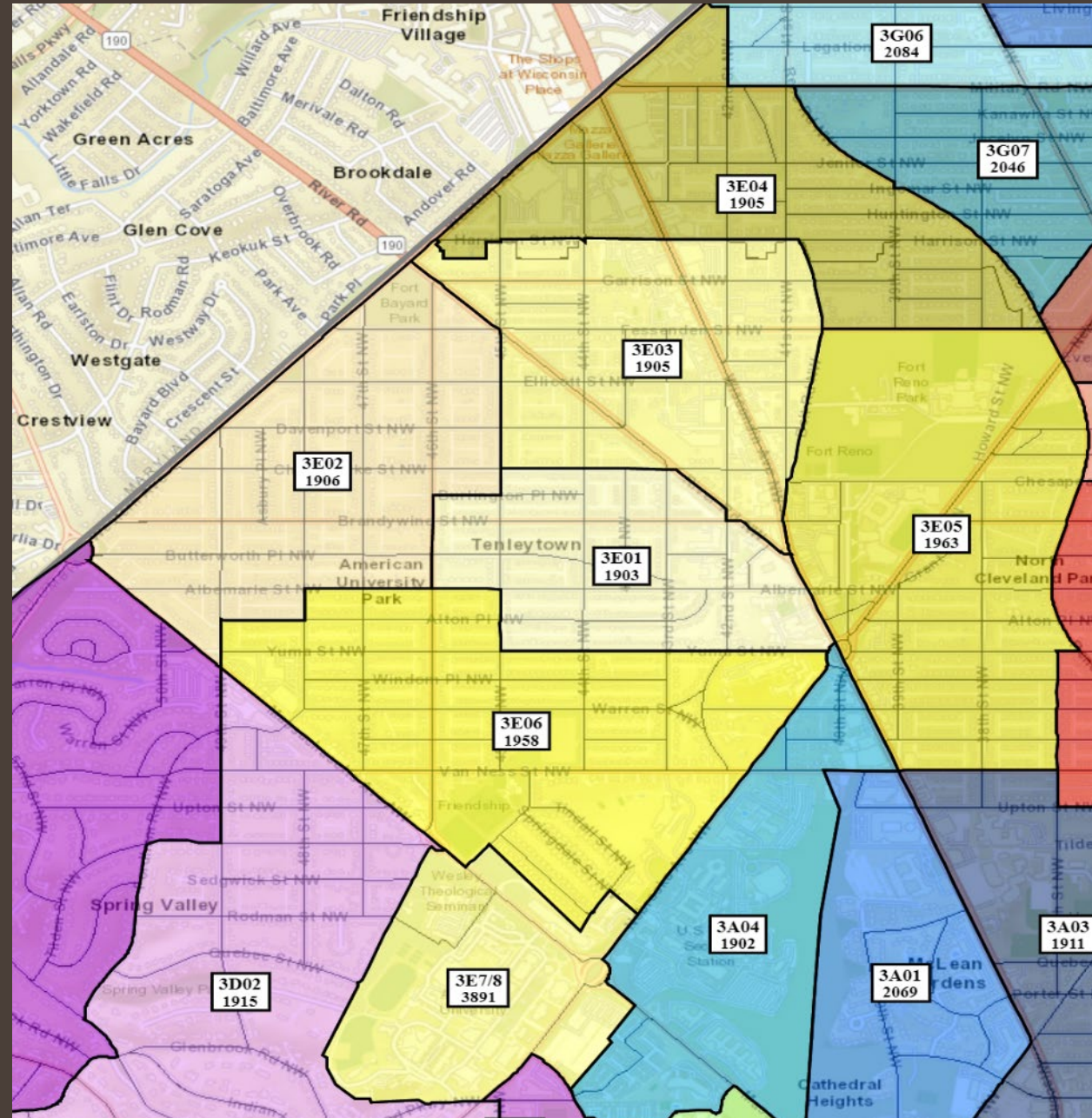
Census Blocks



Ward 3 ANC Redistricting Task Force (15 March 2022)

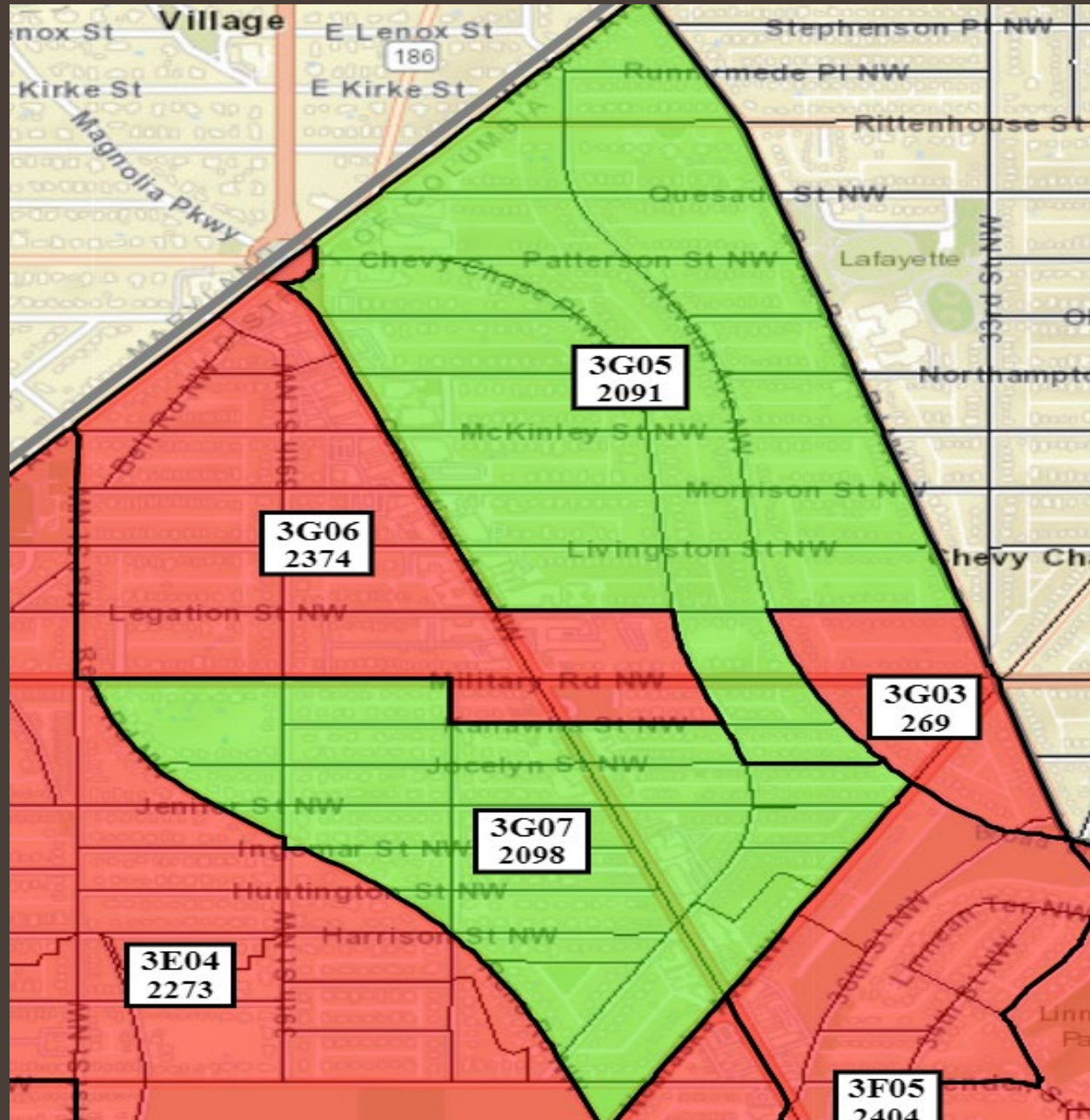
Upper
Wisconsin

ANC_{3E}



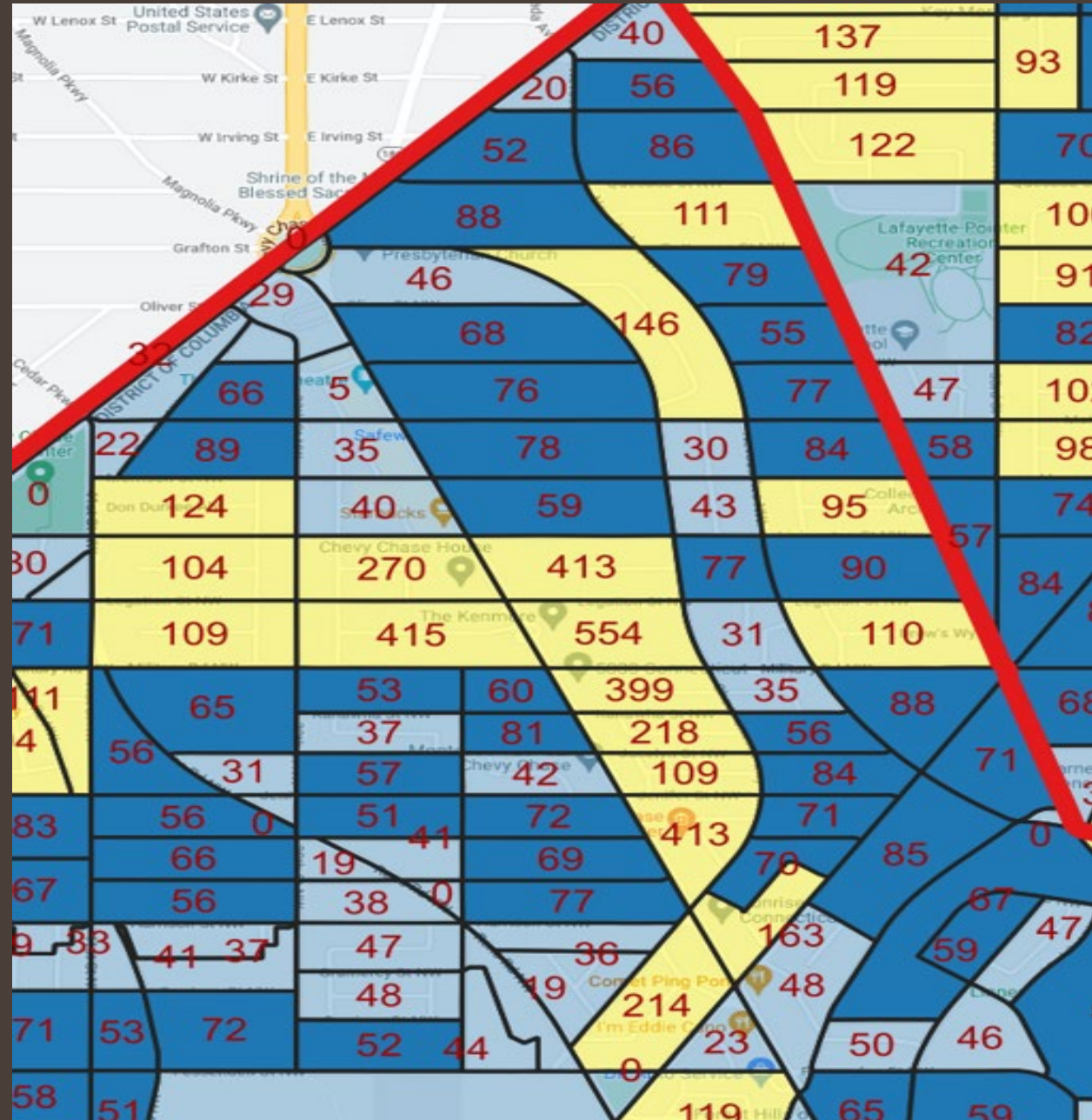
ANC 3/4G

Current
boundaries



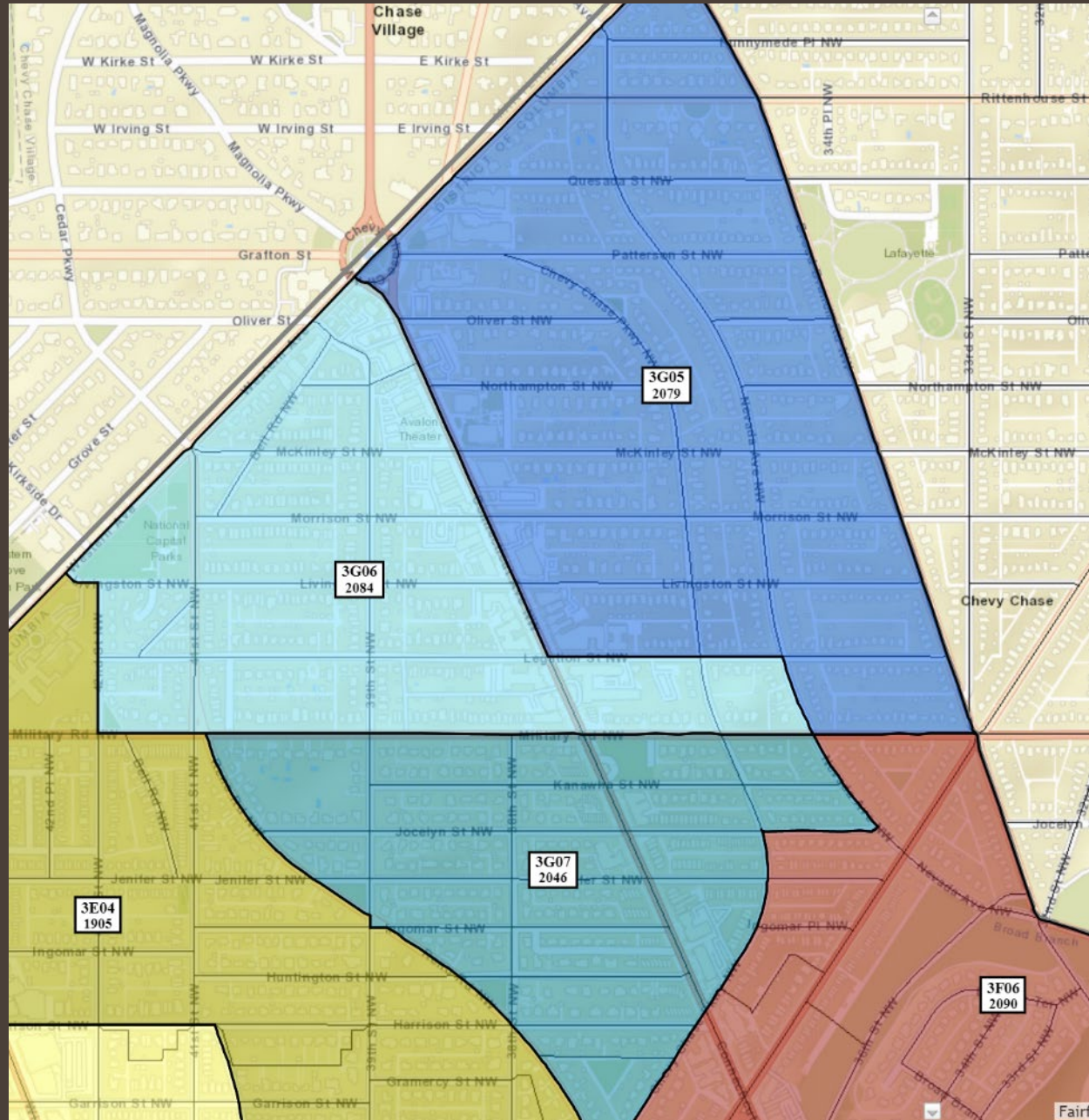
ANC 3/4G

Census Blocks



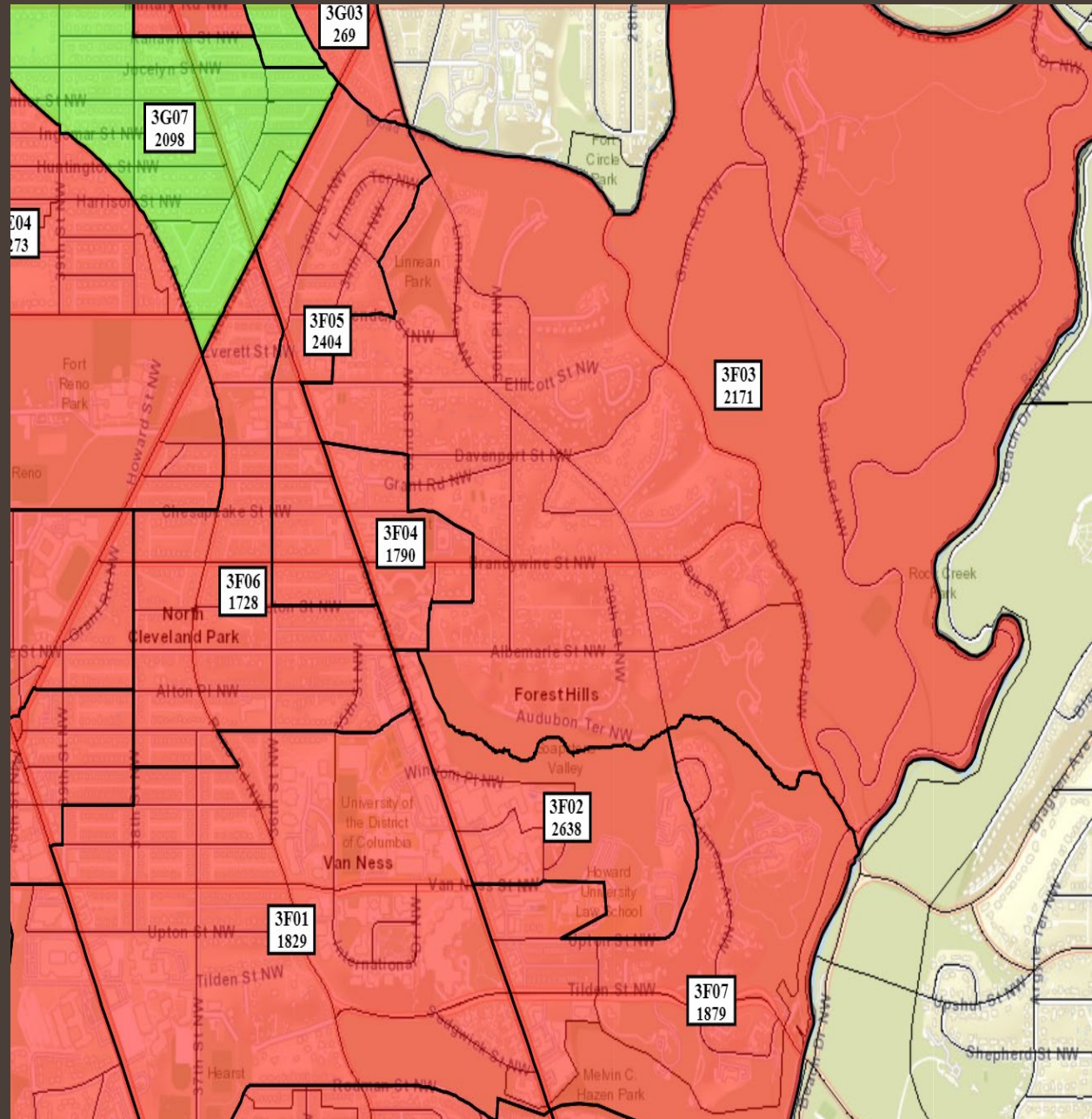
Upper
Connecticut

ANC 3/4G



ANC_{3F}

Current
boundaries



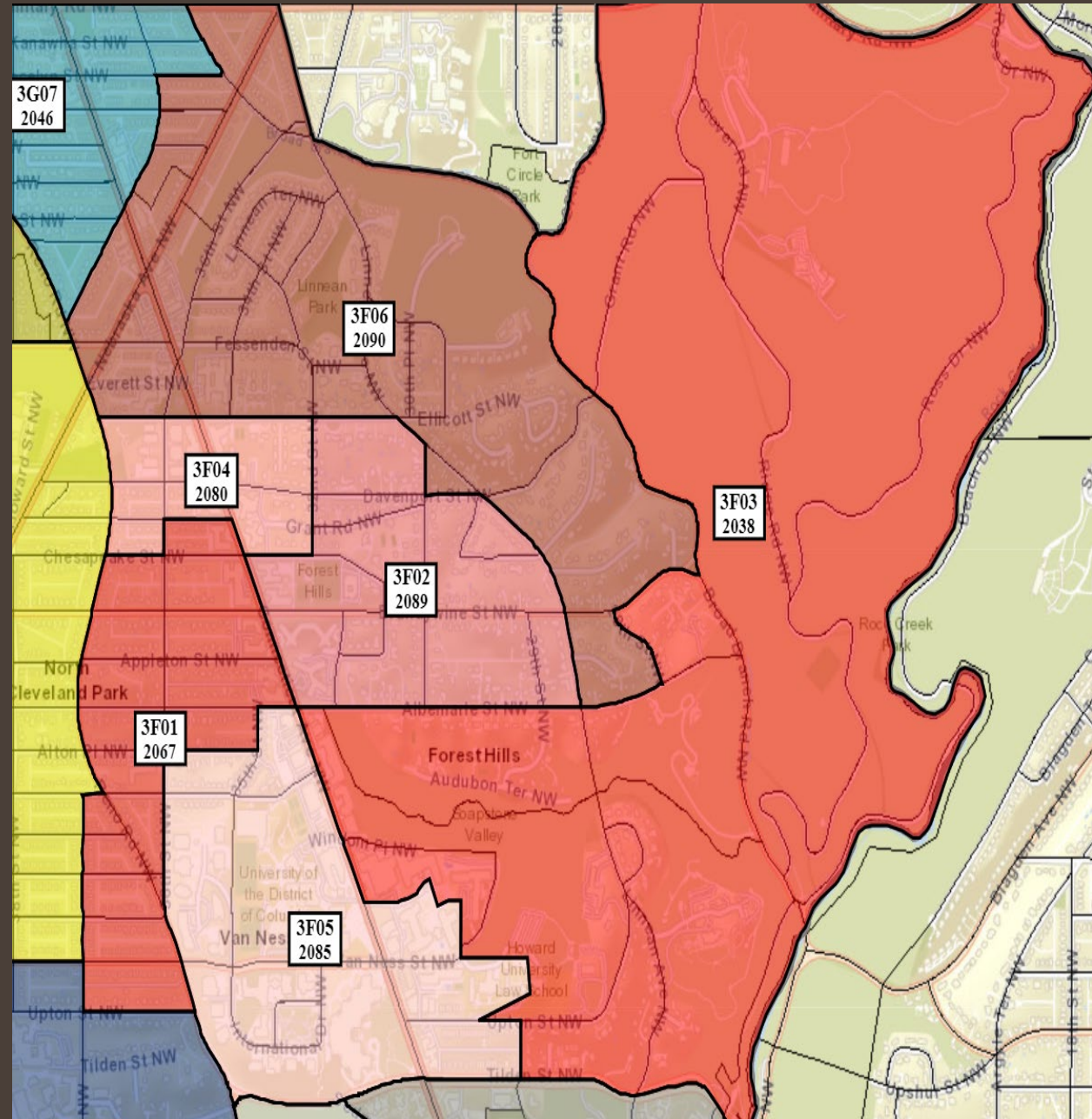
Census Blocks



Census Blocks



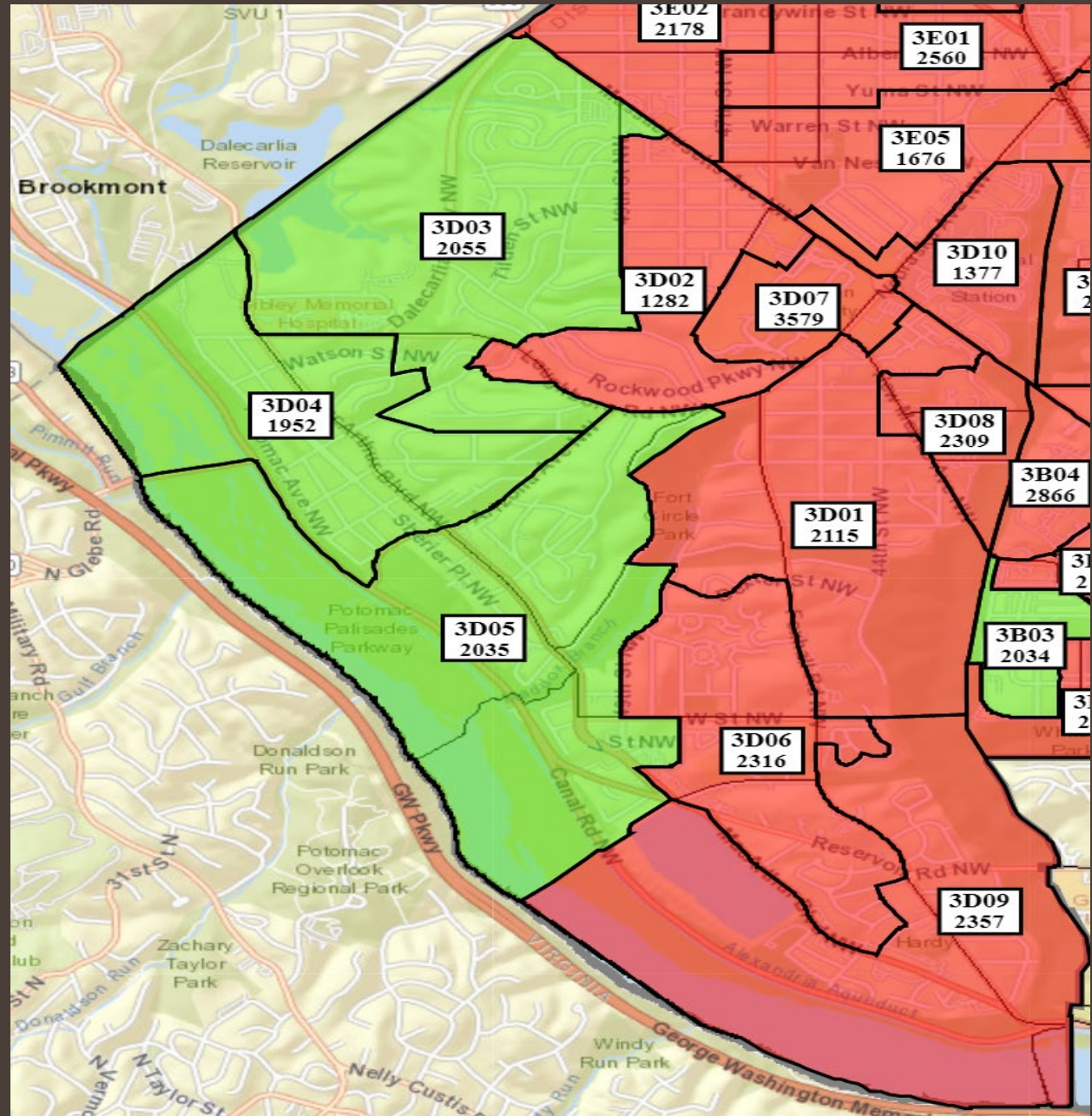
ANC₃F



Ward 3 ANC Redistricting Task Force (15 March 2022)

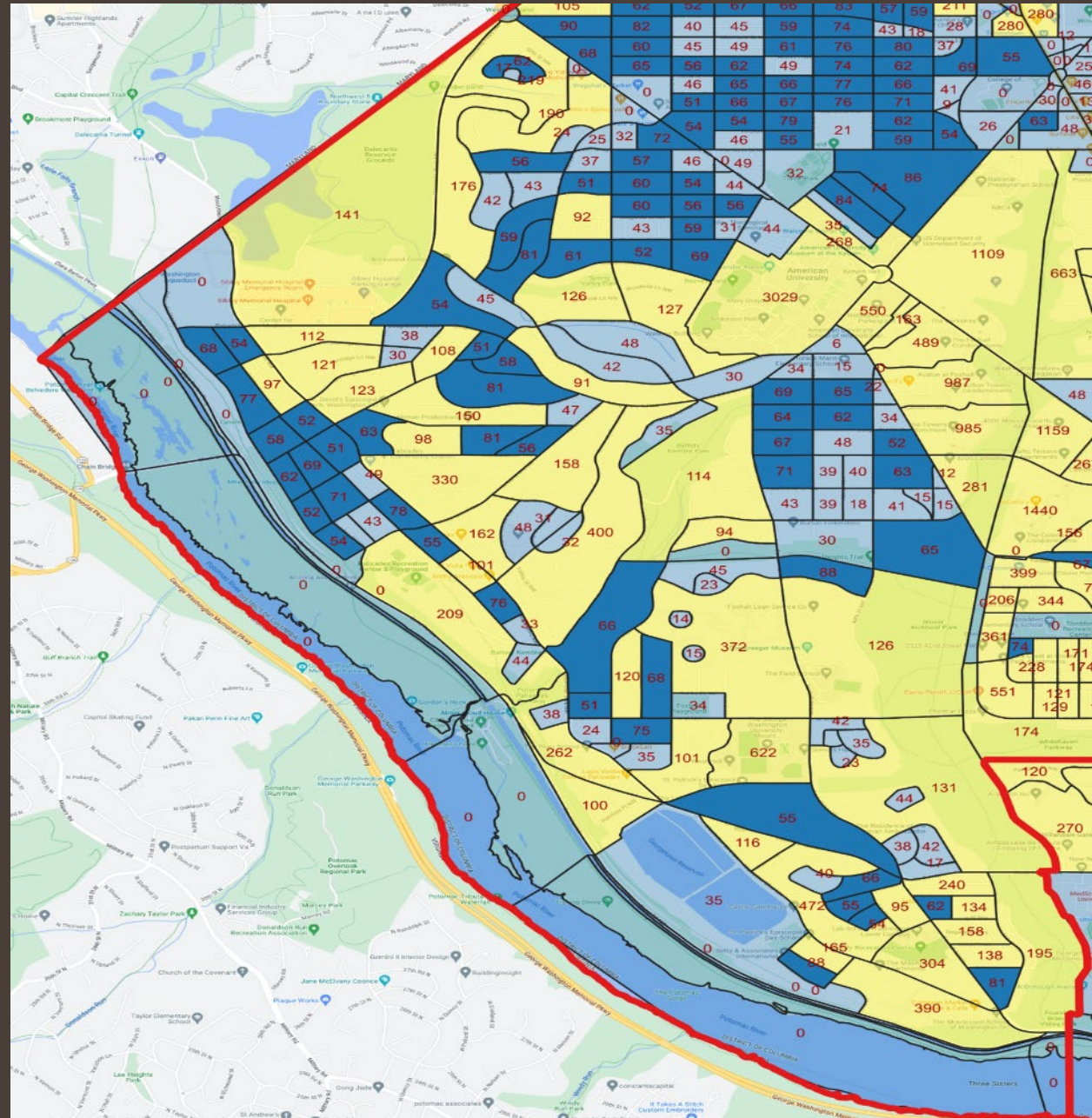
ANC_{3D}

Current
boundaries



ANC_{3D}

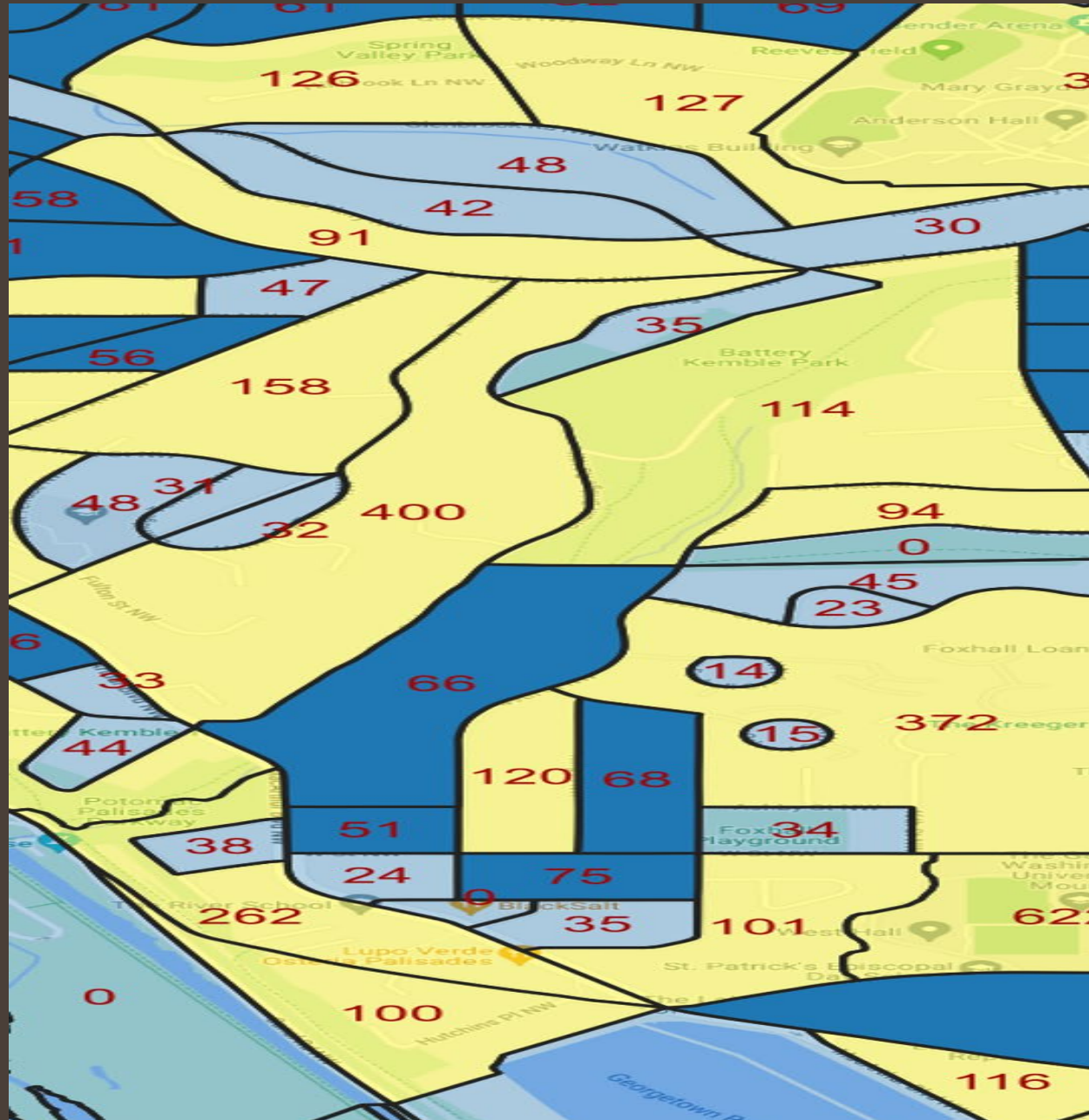
Census Blocks



Ward 3 ANC Redistricting Task Force (15 March 2022)

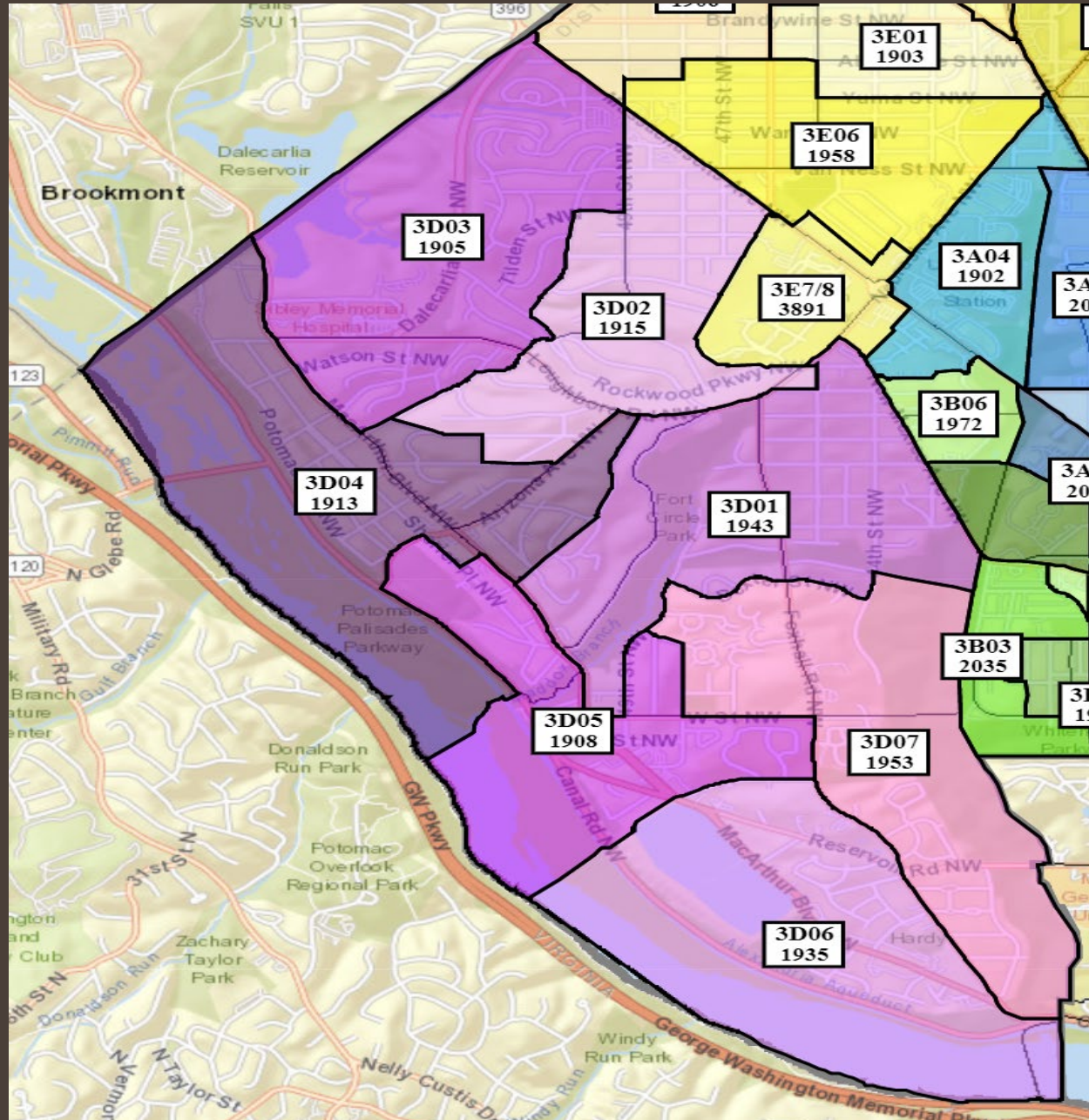
ANC₃D

Census Blocks



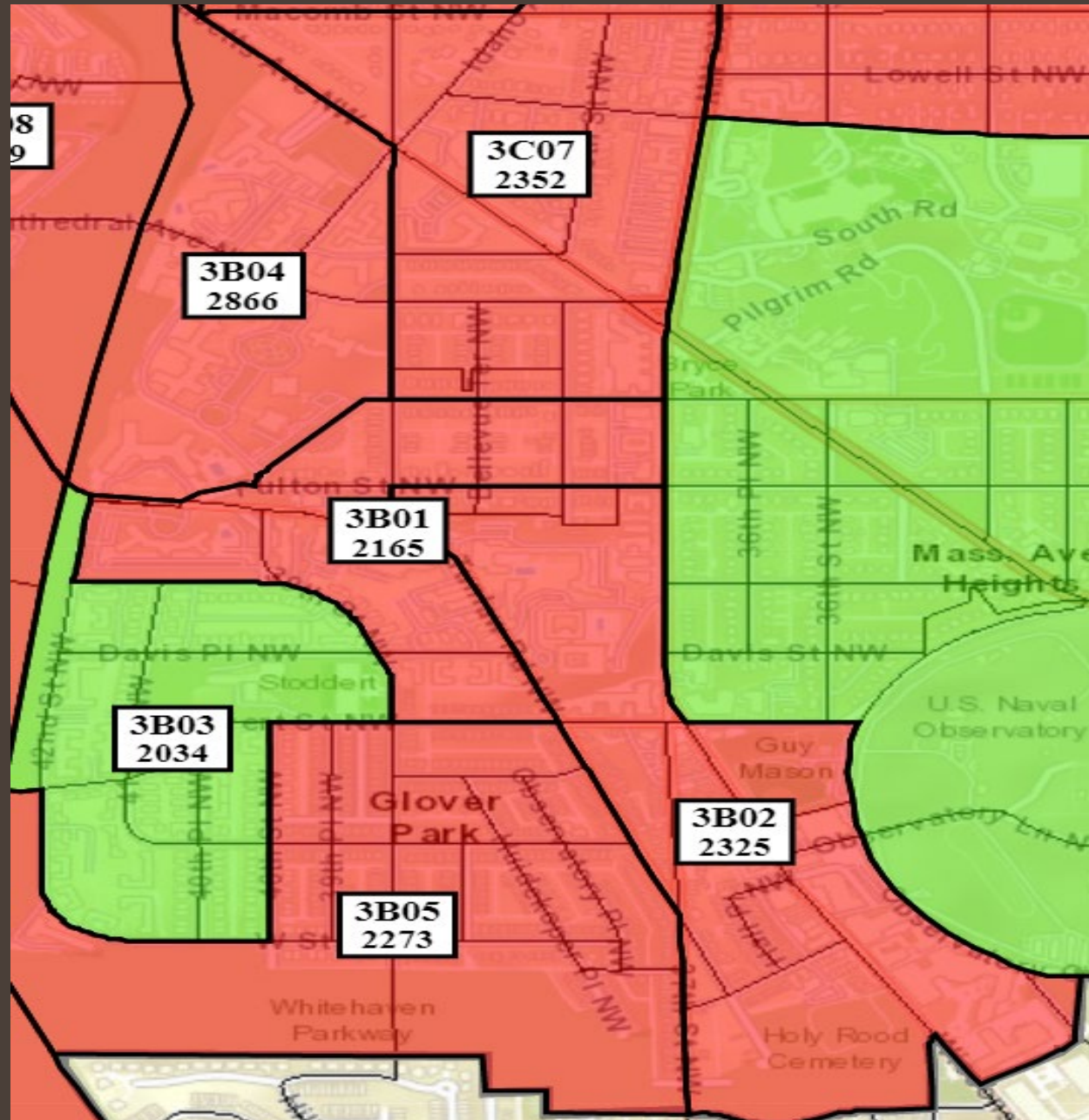
Massachusetts - Macarthur

ANC_{3D}



ANC₃B

Current
boundaries

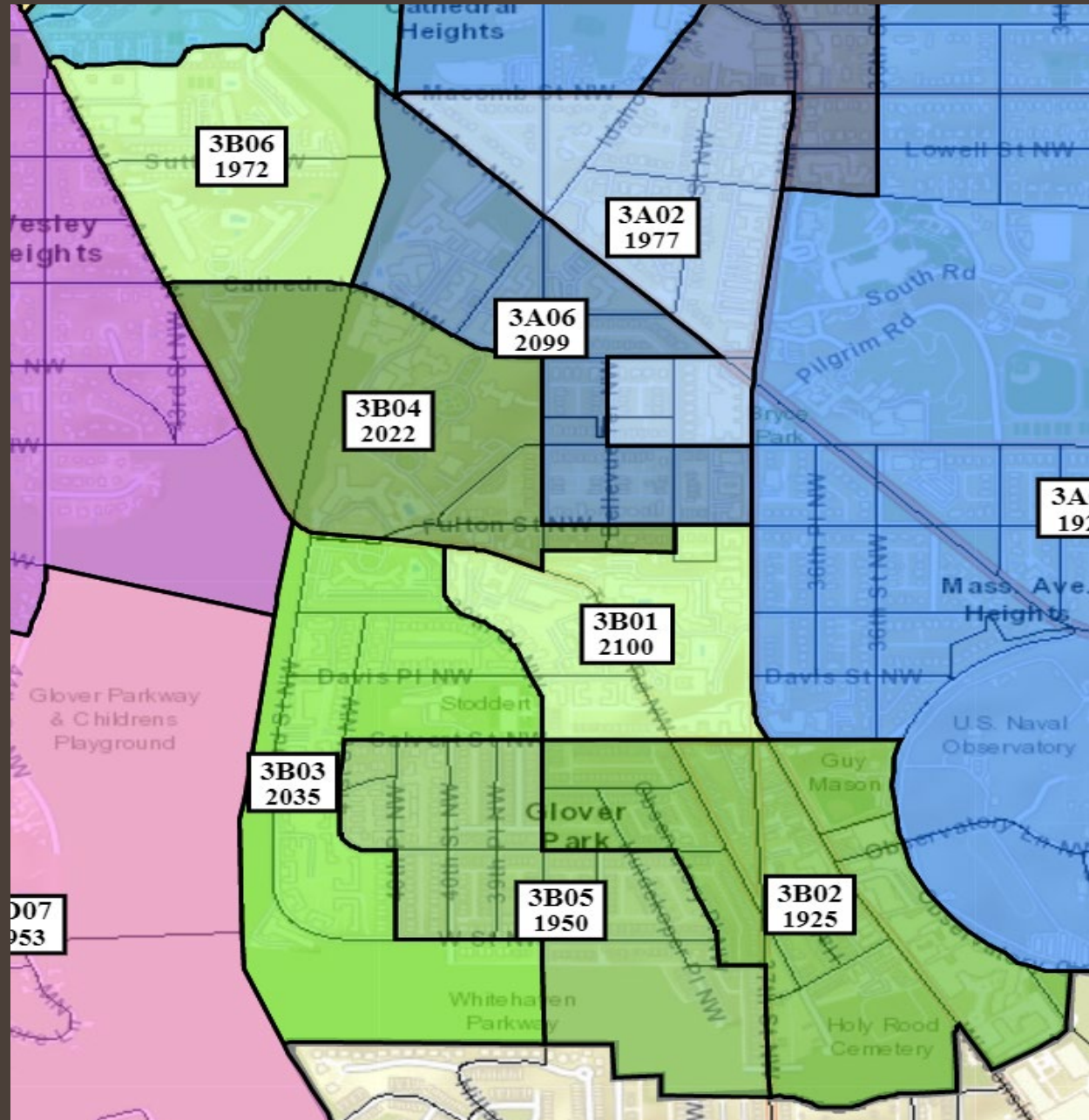


Census Blocks



New Mexico –
Tunlaw –
Lower
Wisconsin

ANC_{3B}



Next task

