

NORTHROP GRUMMAN

NAVIGAT X MK 1
Microprocessor Controlled Digital Gyrocompass System

The Leader in the Advanced Technology Class



Sperry Marine

DESIGN AND STANDARD FEATURES

With a watchful eye on the demands made on navigation and ship control technology emerging from the 21st century, Sperry Marine has created a new generation of advanced marine gyrocompasses: the **NAVIGAT X MK 1 Digital Gyrocompass System**.

The first of its type to be designed as a single unit and of unparalleled compactness in a polyurethane hard foam housing, is of low weight and allows this gyrocompass to be installed on any bridge, from large yachts to the most capacious merchant marine vessels.

Ship's cables are connected directly to terminals within the gyrocompass housing, greatly facilitating installation. All electronic components are plug-in modules, thus providing fast and easy service. Digital heading information is derived as an absolute value from a 13 bit shaft encoder. The NAVIGAT X MK 1 has a control and display unit installed in the front access cover. When required, the control and display unit can be removed from the access cover and installed at a location (e.g. bridge console) remote from the gyrocompass.

Standard Features

- Comprises one single unit.
- Control and display unit in front cover with 4-digit heading display and 6 operating keys.
- Easy to install and easy to service.
- High-speed follow-up system 100°/sec.
- Type approved rate-of-turn output.
- Automatic static north speed error correction.
- Highly accurate digital heading data transmission by shaft encoder.
- Self-synchronizing repeater compasses.
- $\pm 180^\circ$ electronic alignment error correction in setup program.
- Can be installed at any location.
- Will drive a maximum of 12 analogue repeaters.
- 180° heading offset function for shuttle vessels.
- 7 independent serial outputs RS 422 & IEC 61162-1 and IEC 61162-2.
- 2 independent 6 steps/ $^\circ$ heading outputs (0.5 A).
- Complies with IMO regulations A.424(IX), A.694(17), A.821(19) - HSC (High-Speed Craft) and ISO 8728.
- Outputs to Navigation Data Printer:
 - Heading
 - Heading source gyro/magnetic
 - Rudder angles of two independent rudders.
- Complies with NAUT-AW.
- Insensitive to horizontal acceleration.
- Twin rotors and liquid damping system eliminates latitude error.
- High MTBF (mean time between failures) and low power consumption.

- All repeater compasses with serial interface.
- Automatic emergency power changeover and status alarm.
- Gyro system remains north stabilized during power interruptions of up to 3 minutes.
- Single point suspension of the gyrosphere container eliminates the well-known adverse effects associated with gimbals.
- Monitoring and alarm functions for all voltages, gyroscope current and follow-up system.

The unique method of supporting the well-proven Sperry Marine gyrosphere by means of mere buoyancy ensures north stabilization during short power failures.

For operation in extremely heavy seas where highly accurate heading information is absolutely essential, the NAVIGAT X MK 1 Mod. 7 gyrocompass, equipped with a special gyrosphere container, is recommended. Here, the unique centering pin retaining arrangement for the gyrosphere is mounted in an additional gimbal system, which allows the NAVIGAT X MK 1 Mod 7 gyrocompass an almost unlimited freedom of roll and pitch ($\pm 90^\circ$).

Type Approval

NAVIGAT X MK 1 has been type approved by the German Federal Maritime and Hydrographic Agency (BSH) to the Marine Equipment Directive (MED) 96/98/EC (Wheelmark) and fulfills IMO Resolutions A.424 (XI) and A.526(13) as well as IEC 61162.

A special version, NAVIGAT X MK 1 HSC, is available to meet the demands of high-speed craft, and has been type approved to the High-Speed Craft Code in accordance with Marine Equipment Directive (MED) 96/98/EC (Wheelmark) by the German Federal Maritime and Hydrographic Agency (BSH).

The rate-of-turn outputs of NAVIGAT MK 1 and NAVIGAT X MK 1 HSC have been type approved by the German Federal Maritime and Hydrographic Agency (BSH) to Marine Equipment Directive (MED) 96/98/EC (Wheelmark) and also fulfill IMO resolution A.526(13).

Performance

Linear mean settle point error < 0.1° secant latitude
Static error < 0.1° secant latitude
Dynamic error < 0.4° secant latitude (in sea state conditions)

Performance in accordance with IMO A.694(17), IMO A.821(19), ISO 8728 and ISO 16328(2001)

Freedom of Roll and Pitch

NAVIGAT X MK 1 Mod. 7 $\pm 90^\circ$
NAVIGAT X MK 1 Mod. 10 $\pm 40^\circ$

Power Requirements

24 VDC (18 V to 36 V)
and/or 115/230 VAC $\pm 10\%$ 50 Hz / 60 Hz
The single-unit gyrocompass includes automatic switchover to 24 V emergency power supply in accordance with GMDSS Rules for INMARSAT/SES Terminals.

Operational Data

Ambient temperature range	operation -10°C to $+55^\circ\text{C}$ storage -25°C to $+70^\circ\text{C}$ (without supporting fluid)
Settling time	≤ 3 hours (0.7°)
Gyrocompass follow-up rate	100°/sec.
Heading display	digital with 4 digits
Power failure alarm	visible and audible and potential-free contact, max. 30 VDC / 1.0 A, max. 125 VAC / 0.5 A
Mean time between failure	40 000 hours (MTBF)
North speed error correction:	static, input IEC 61162-1, or manual.
Built-in test equipment	standard

Power Consumption

	DC	AC
Start-up	80 W	125 VA
Operation	45 W	75 VA
Each analogue repeater	7 W	7 VA
Each universal digital repeater	5 W	5 VA

Protection Grade

Gyrocompass IP 23
in accordance with IEC/EN 60529

Environmental Requirements and EMC

in accordance with EN 60945 (IEC 945 + A1)


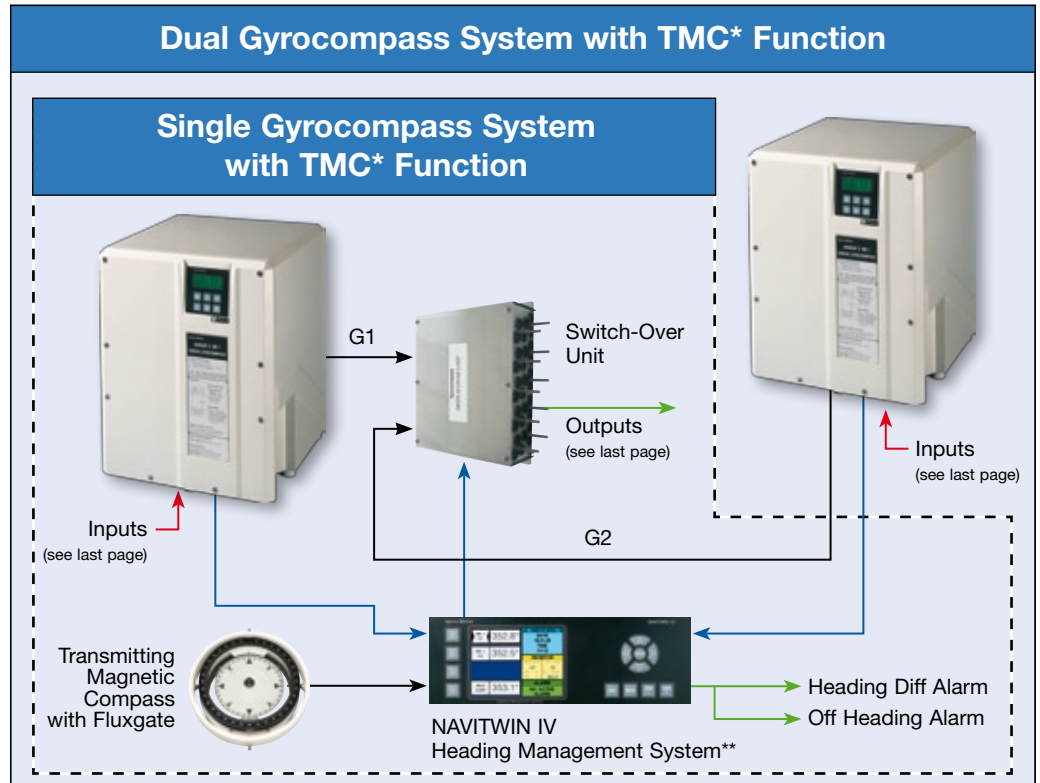

Magnetic clearance to

standard magnetic compass	0.6 m
steering magnetic compass	0.4 m

Reduced magnetic clearance to

standard magnetic compass	0.3 m
steering magnetic compass	0.3 m

NAVIGAT X MK 1 Digital Gyrocompass System



* **T**ransmitting **M**agnetic **C**ompass. In TMC systems, the NAVITWIN IV Heading Management System provides an independent back-up magnetic heading source for distribution to autopilots, repeaters, radars and other peripheral appliances when required.

** With selectable and programmable automatic heading takeover in accordance with DNV GAS.

Sperry Marine

For more information, please contact:

AMERICAS

Charlottesville, VA USA

Tel: +1 434-974-2000

Fax: +1 434-974-2259

Melville, NY USA

Tel: +1 631-719-4736

Fax: +1 631-719-4630

ASIA

China, Shanghai

Tel: +86-21-5836-9978

Fax: +86-21-5836-9979

Hong Kong, Sheung Wan

Tel: +852-2581-9122

Fax: +852-2581-9967

Japan, Tokyo

Ph: +81 (0)-3-3863-7401

Fax: +81 (0)-3-3863-7455

Singapore

Tel: +65-6274-3332

Fax: +65-6271-3339

South Korea, Busan

Tel: +82-51-247-7455

Fax: +82-51-247-7454

Taiwan, Kaohsiung

Tel: +886-7-331-7786

Fax: +886-7-331-7924

CANADA

Nova Scotia, Halifax

Tel: +1 902-468-9479

Fax: +1 902-468-9480

EUROPE

Belgium, Antwerp

Tel: +32-3-233-14-33

Fax: +32-3-225-05-53

Denmark, Copenhagen

Tel: +45-77-33-66-33

Fax: +45-77-33-66-11

Germany, Hamburg

Tel: +49 (0)40 299 00-0

Fax: +49 (0)40 299 00-146

Holland, Vlaardingen

Tel: +31(0)-10-4451600

Fax: +31(0)-10-4345015

Norway, Bergen

Tel: +47-55-94-94-94

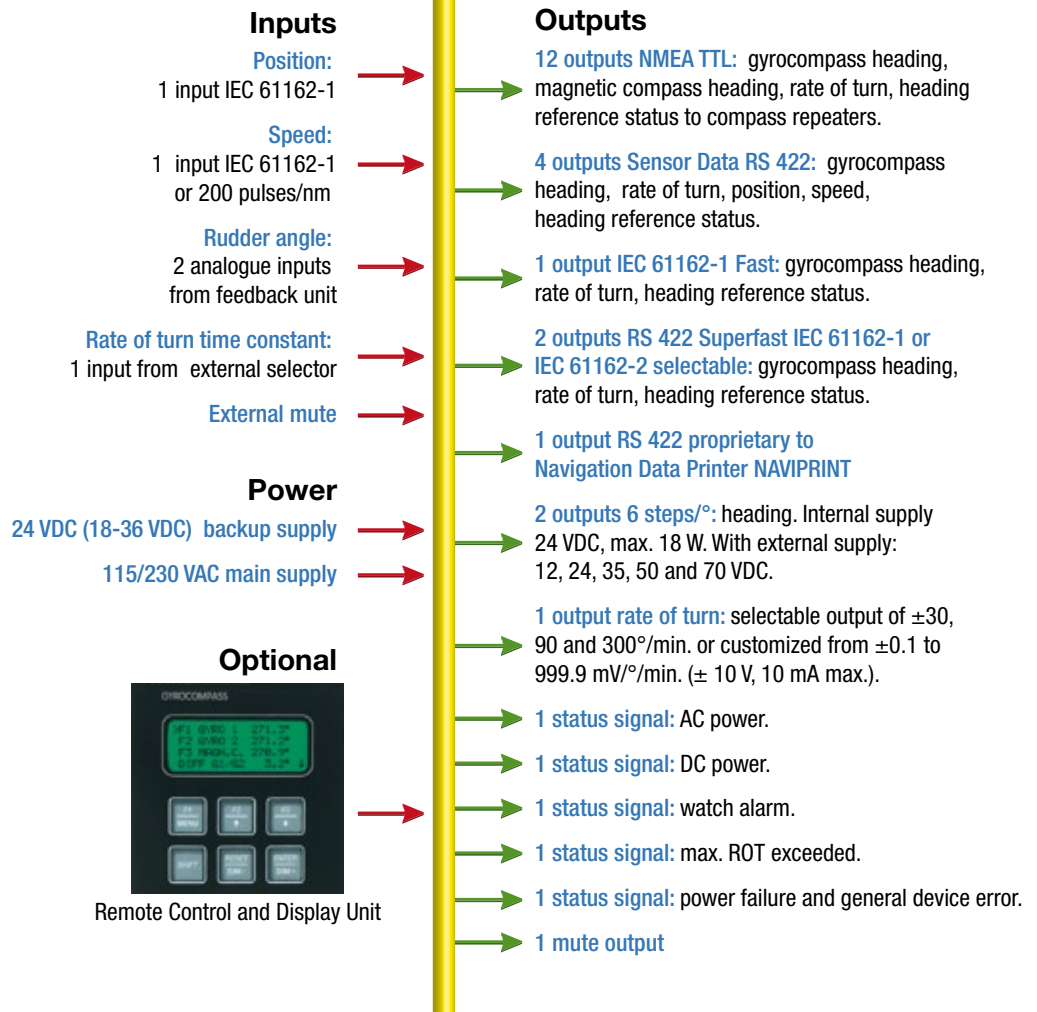
Fax: +47-55-34-52-27

United Kingdom, New Malden

Tel: +44(0)20 8329 2000

Fax: +44(0)20 8329 2415

NAVIGAT X MK 1



Dimensions and Weight

Width	404 mm
Height	520 mm
Depth	420 mm

NAVIGAT X MK 1 Mod. 10	25 kg
NAVIGAT X MK 1 Mod. 7	28 kg

Sperry Marine, with worldwide headquarters in Charlottesville, VA, and major engineering and support offices in Melville, NY, New Malden, England, and Hamburg, Germany, is part of the Northrop Grumman **Electronic Systems** sector.

This brochure, including the information contained herein, is the Intellectual Property of Northrop Grumman Corporation and as such may not be copied or reproduced without the written permission of Northrop Grumman. All specifications herein were in effect on the date of this publication. However, any technical data should not be solely relied upon and should be verified at time of order. Furthermore, equipment may vary from that specified due to the Sperry Marine policy of continual product improvement.