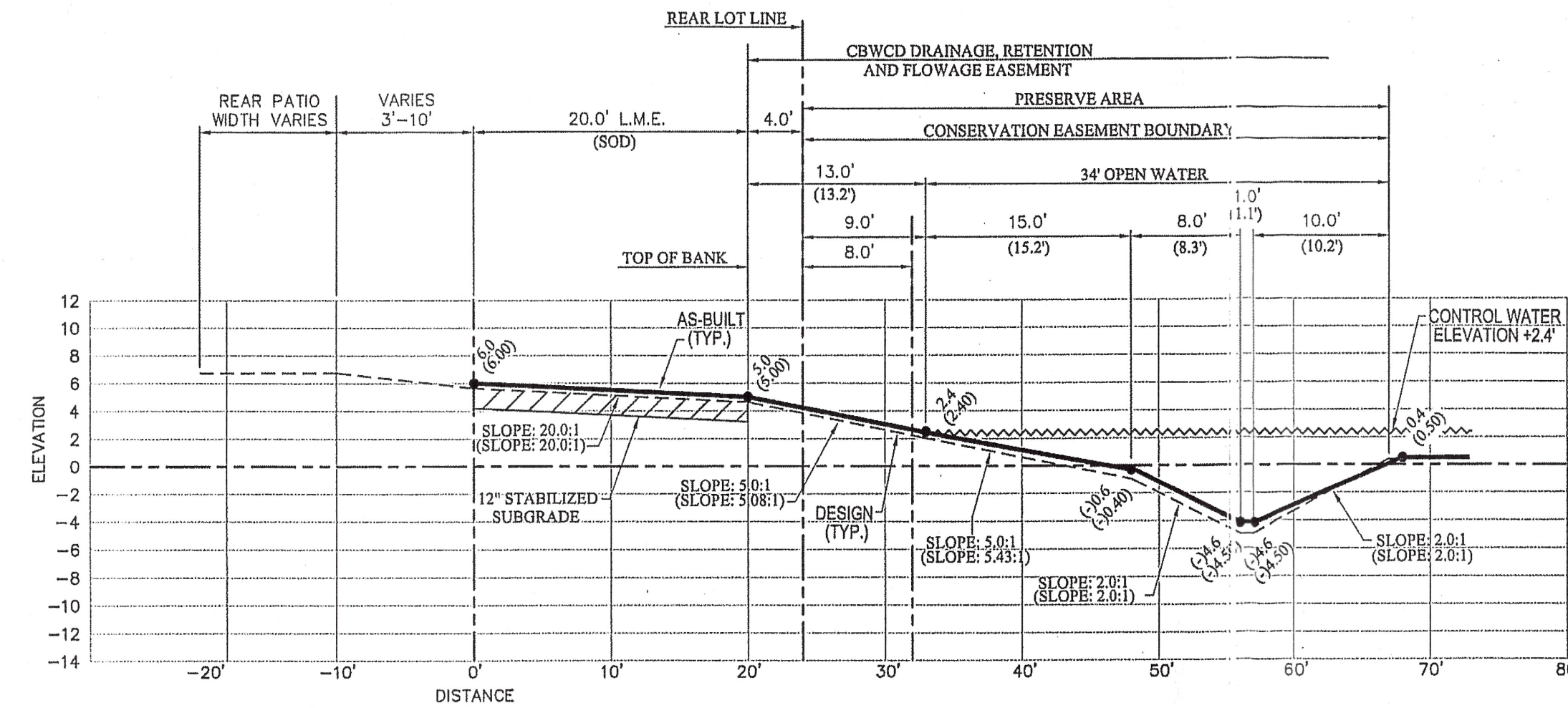
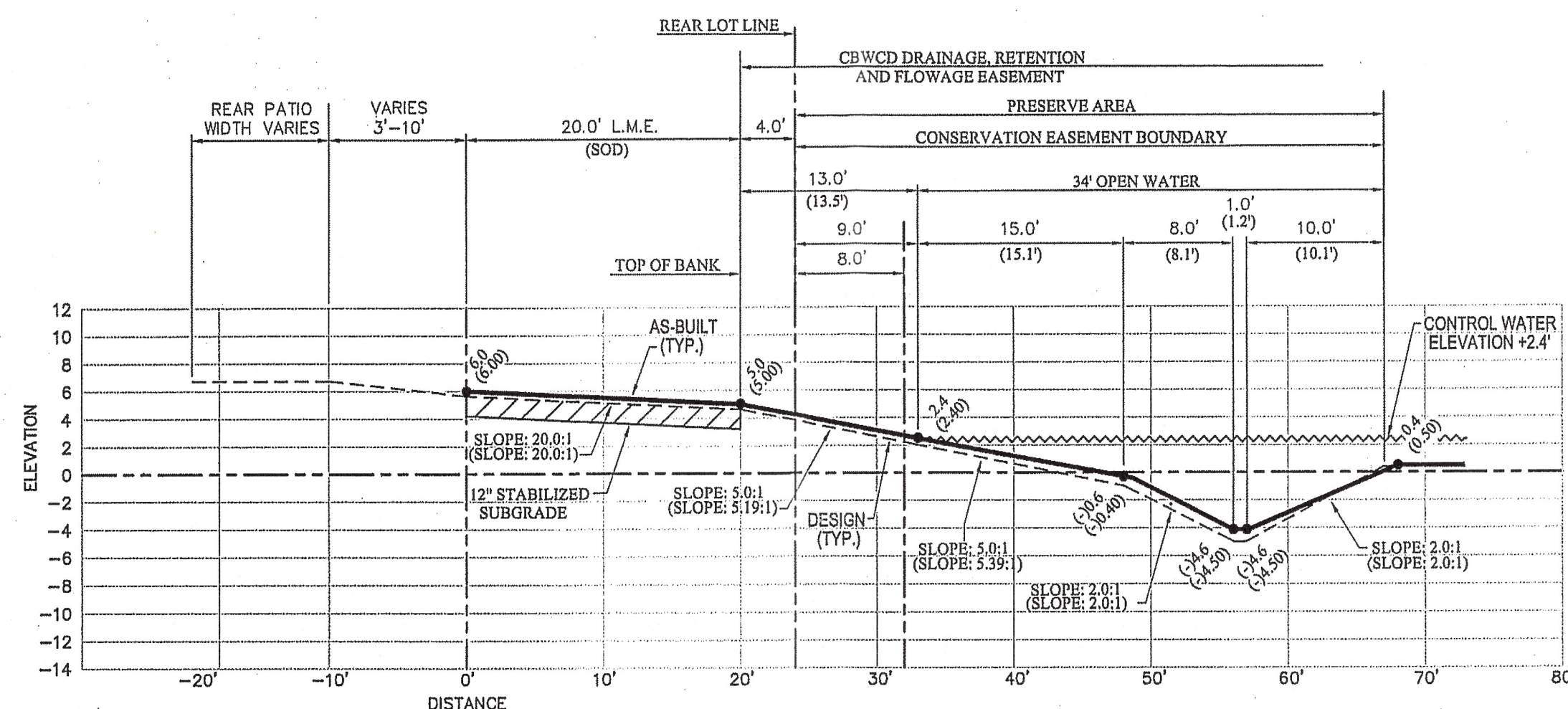
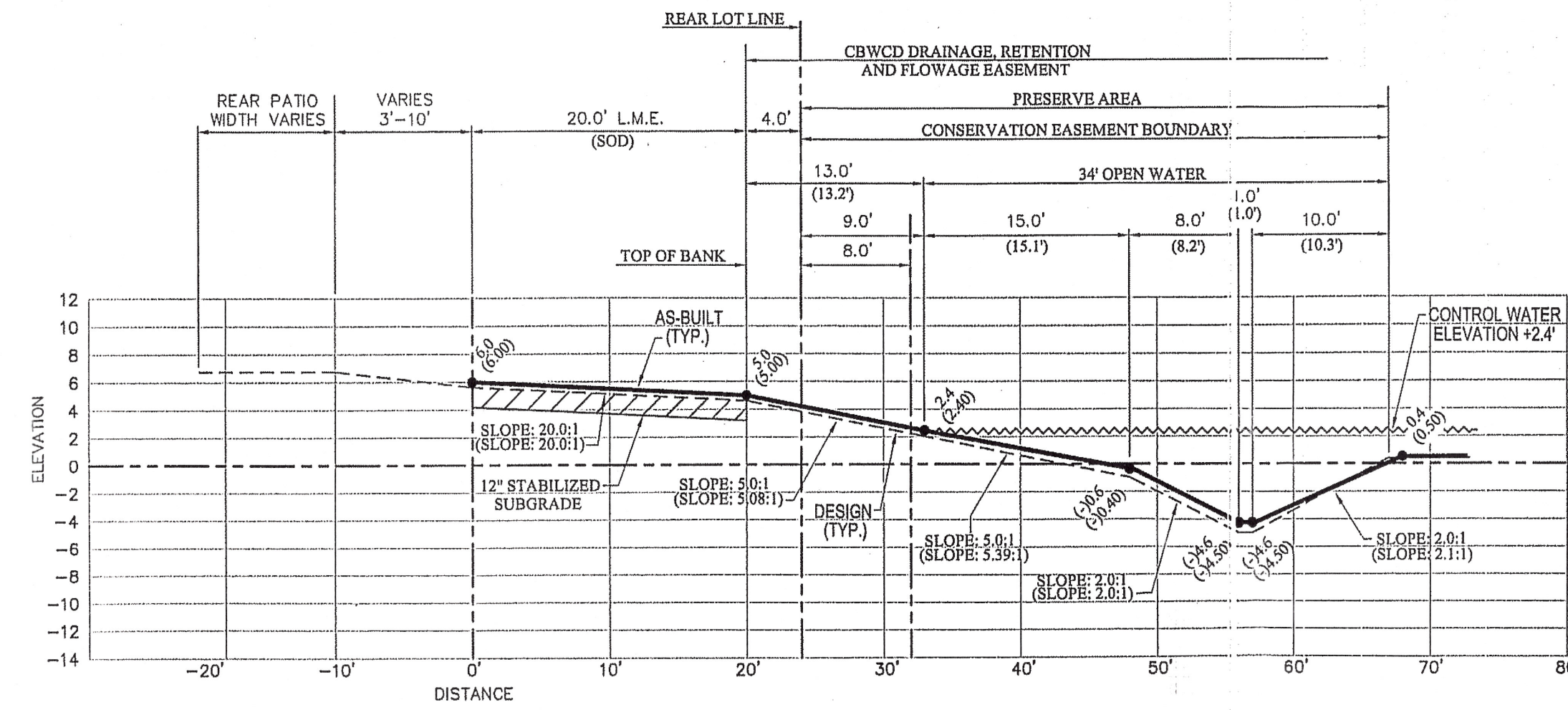
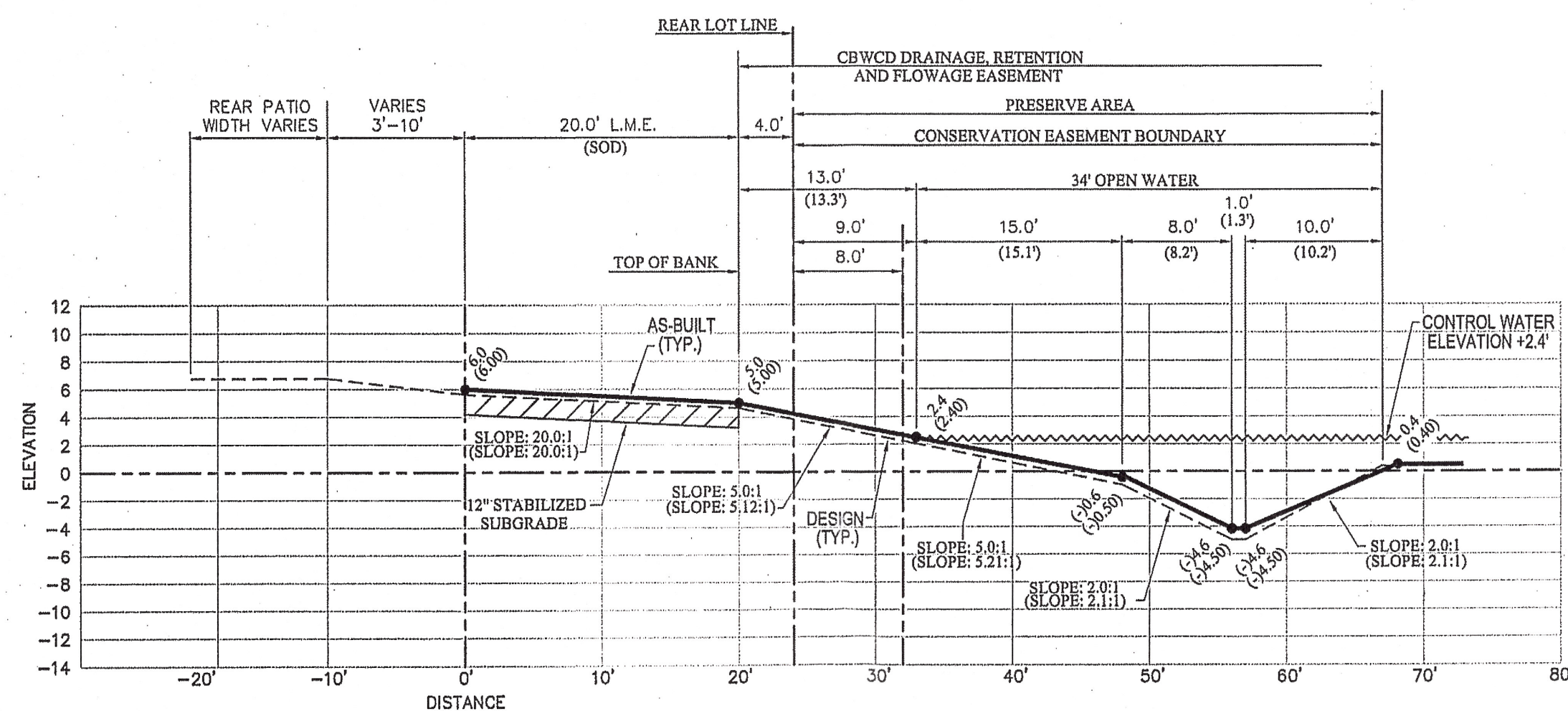
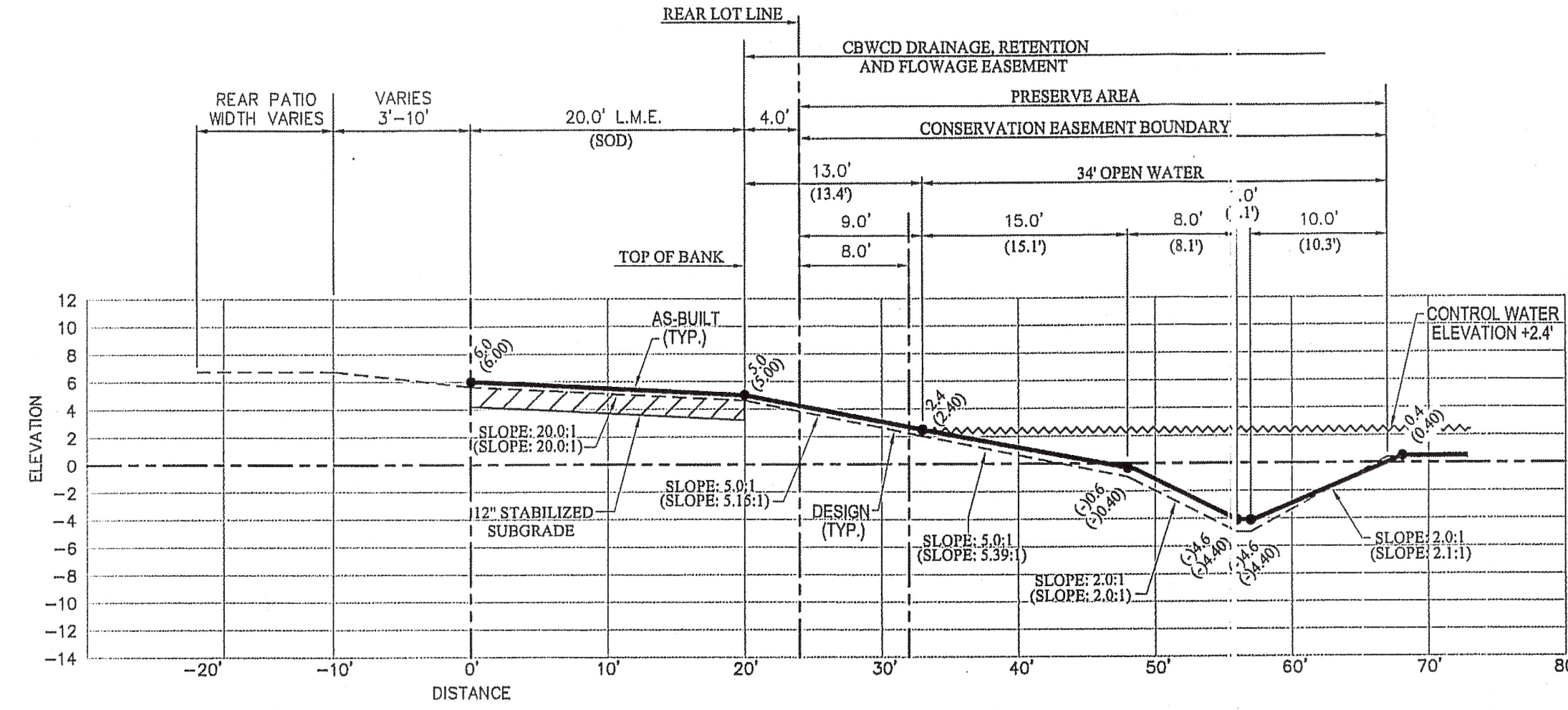
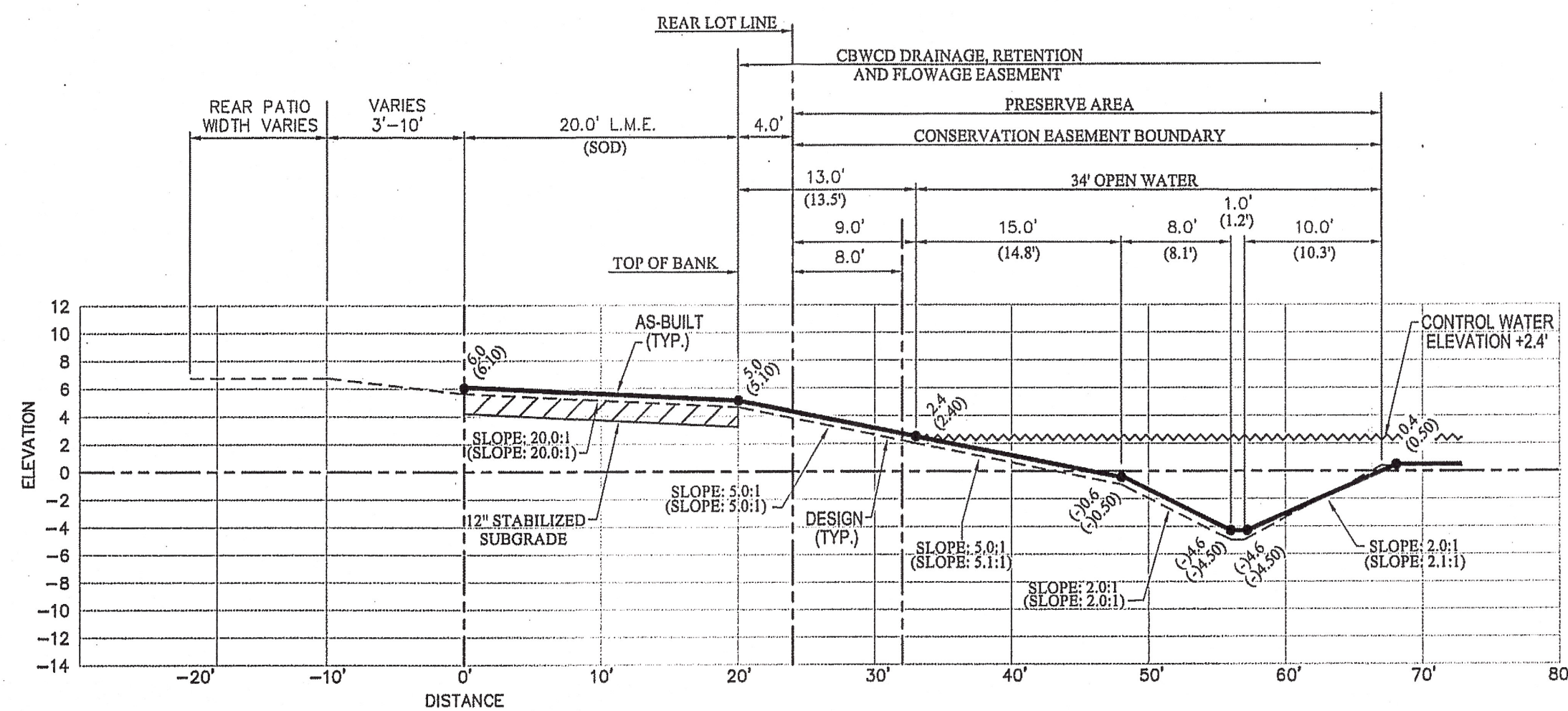


G:\land projects 2008\Sierra Ranch.dwg AS BUILT TAB - LAKE SLOPE & PRESERVE AREA.dwg, 7/24/2023 1:37:02 PM, 11




AS-BUILT LEGEND:

- (15.2) DENOTES AS-BUILT DISTANCE
- 15.0' DENOTES DESIGN DISTANCE
- (5.5) DENOTES AS-BUILT ELEVATION
- 5.5 DENOTES DESIGN ELEVATION
- (SLOPE: 20.0:1) DENOTES AS-BUILT SLOPE
- SLOPE: 20.0:1 DENOTES DESIGN SLOPE
- L.M.E. DENOTES LAKE MAINTENANCE EASEMENT
- DENOTES AS-BUILT LINE
- DENOTES DESIGN LINE

NOTE:

THE AS-BUILT LINEWORK SHOWN HEREON IS A GRAPHICAL REPRESENTATION AND MAY NOT BE DRAWN TO SCALE FOR CLARITY PURPOSES.



AUG 16 2023

DATE: 7/25/23


BY: JOSEPH L. MARTIN
PROFESSIONAL SURVEYOR &
MAPPER No 4368
STATE OF FLORIDA

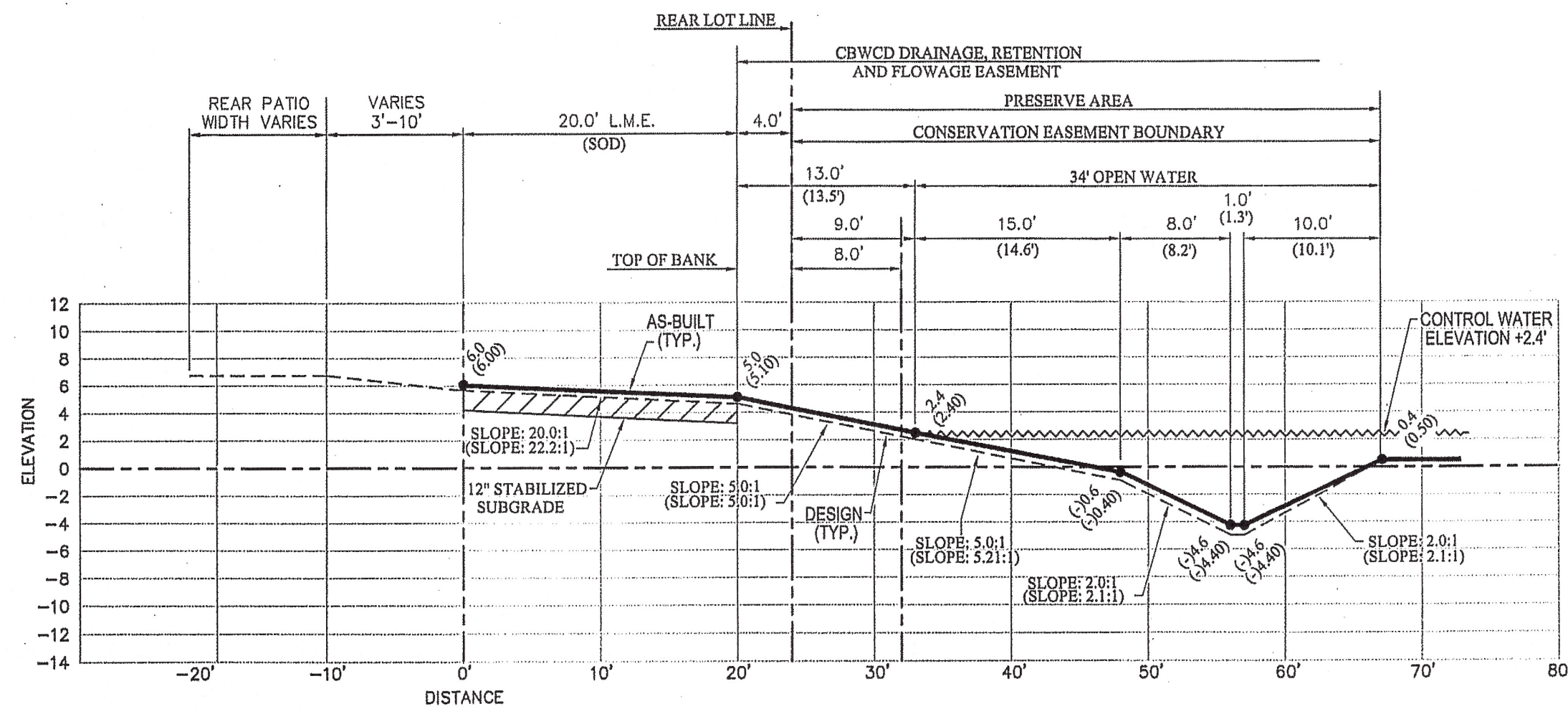
NOT VALID WITHOUT THE SIGNATURE AND THE ORIGINAL RAISED SEAL OF A FLORIDA LICENSED SURVEYOR AND MAPPER.

SIERRA RANCH
DAVIE, FL.

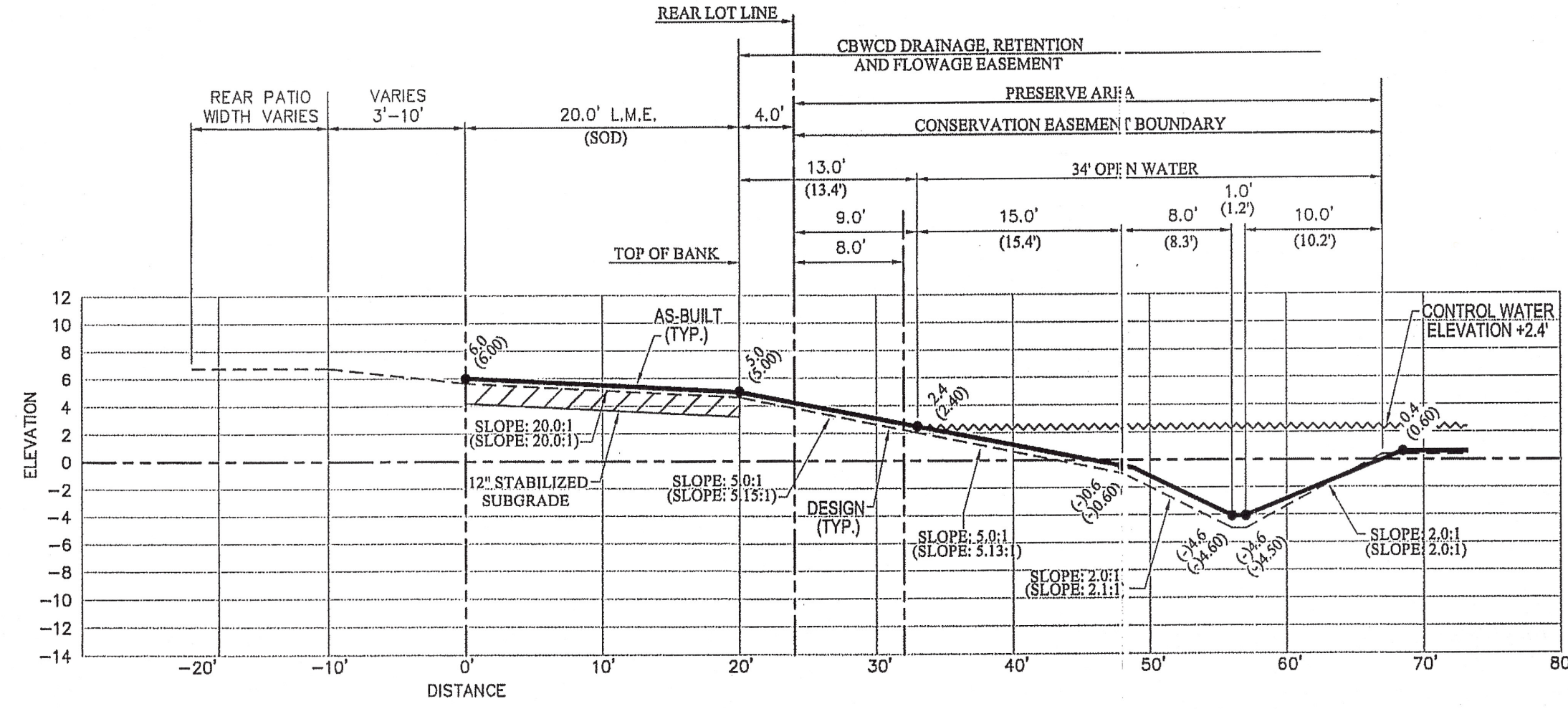
PROJ. TYPE	AS-BUILT CROSS SECTIONS	DATE	REVISION COMMENTS	BY	APP
SURVEYOR:	1950 SOUTH HIATUS ROAD	05-18-21	REVISED PER ENGINEER'S COMMENTS	L.A.	J.M.
SECTION:	SEC. 18, TWP. 50S, RGE. 41E	11-8-21	REVISED TO ADD SECTIONS FROM 16 TO 36	L.A.	J.M.
		12-9-21	REVISED TO ADD SECTIONS FROM 37 TO 125	L.A.	G.B.
		12-10-21	REVISED PER ENGINEER'S COMMENTS	L.A.	G.B.

SCALE:	H:1"=10' / V:1"=10'
SURVEYOR:	COUNTY-WIDE
DRAWN BY:	LESLEY
CHECKED BY:	G.B.
AS-BUILT:	PRESERVE AREA
DATE:	04/14/2021
ORE PROJECT No:	2019-043
SHEET No:	

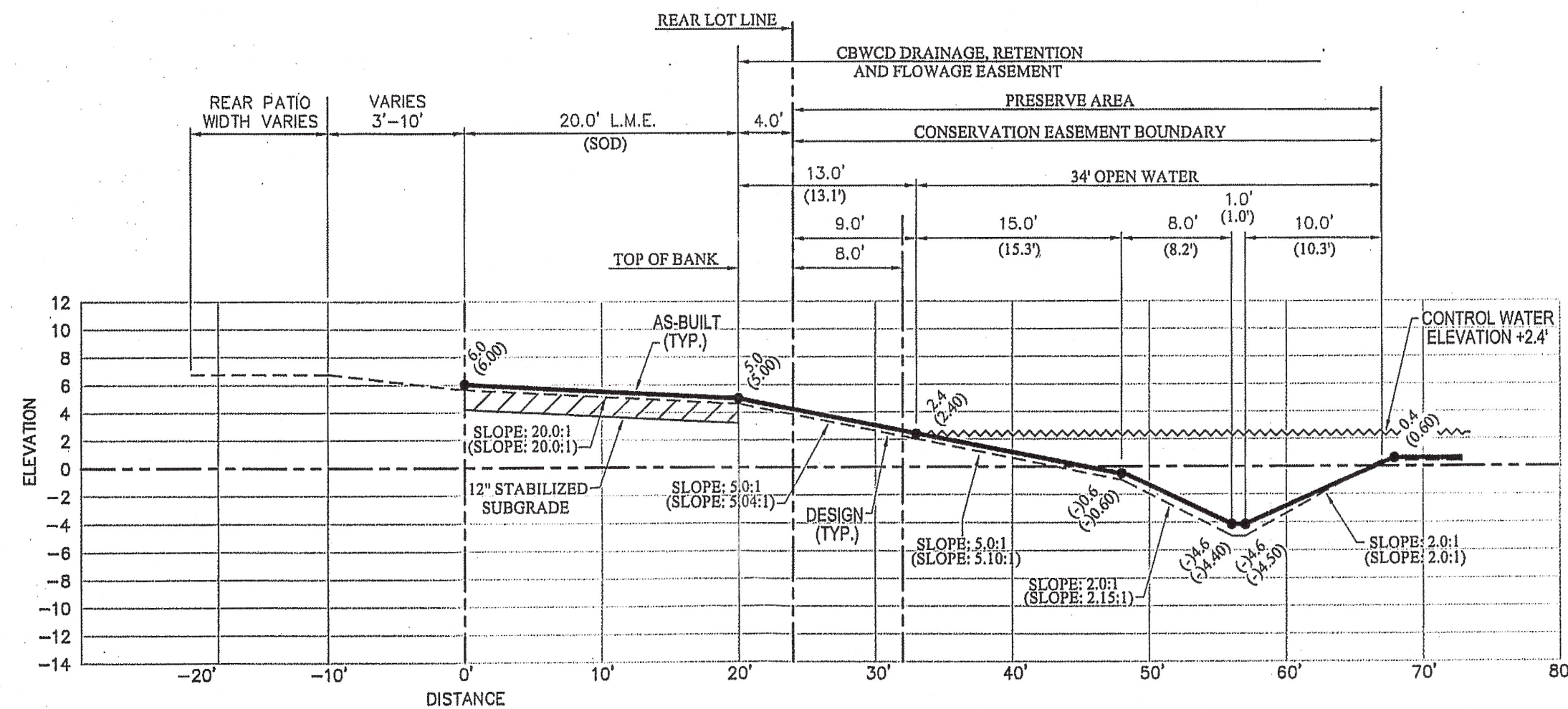




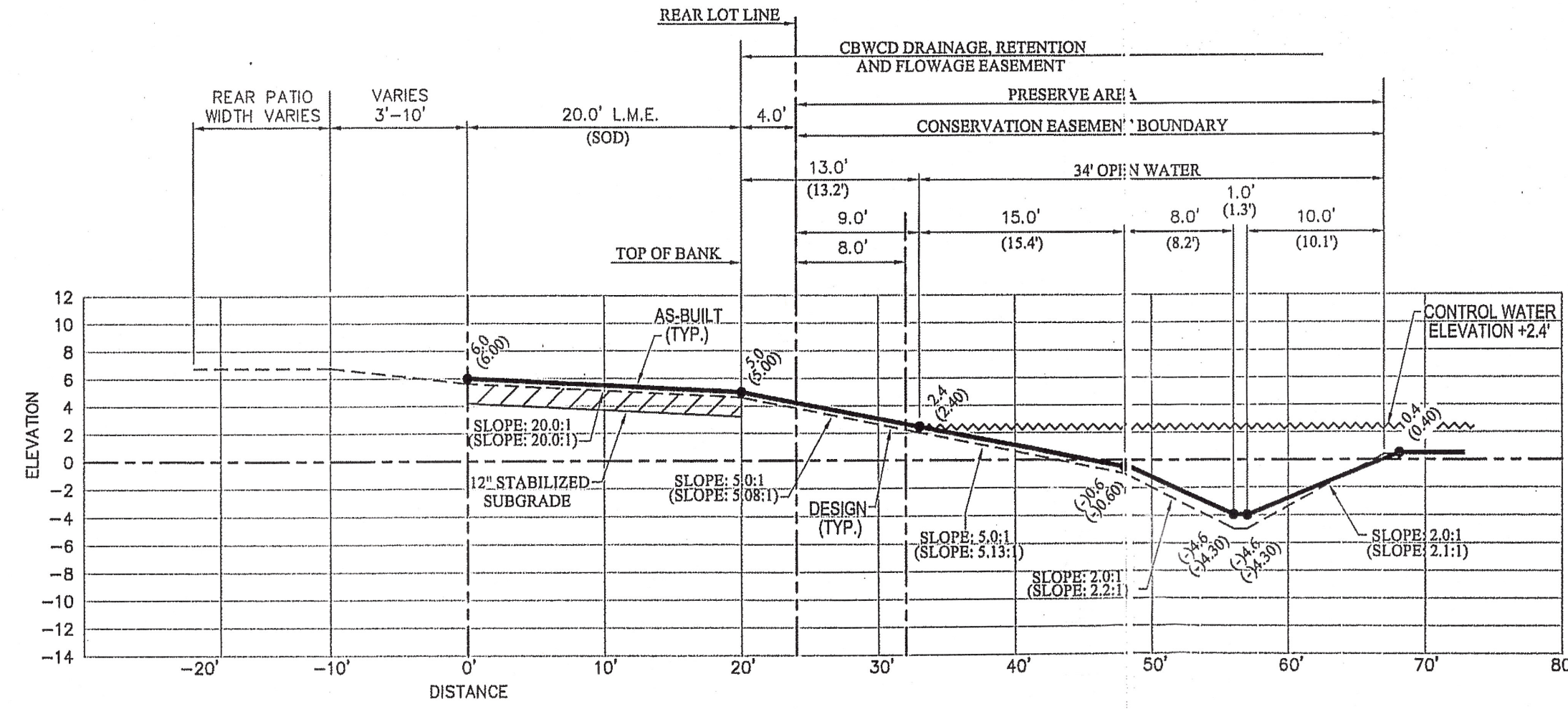
SECTION No. 22



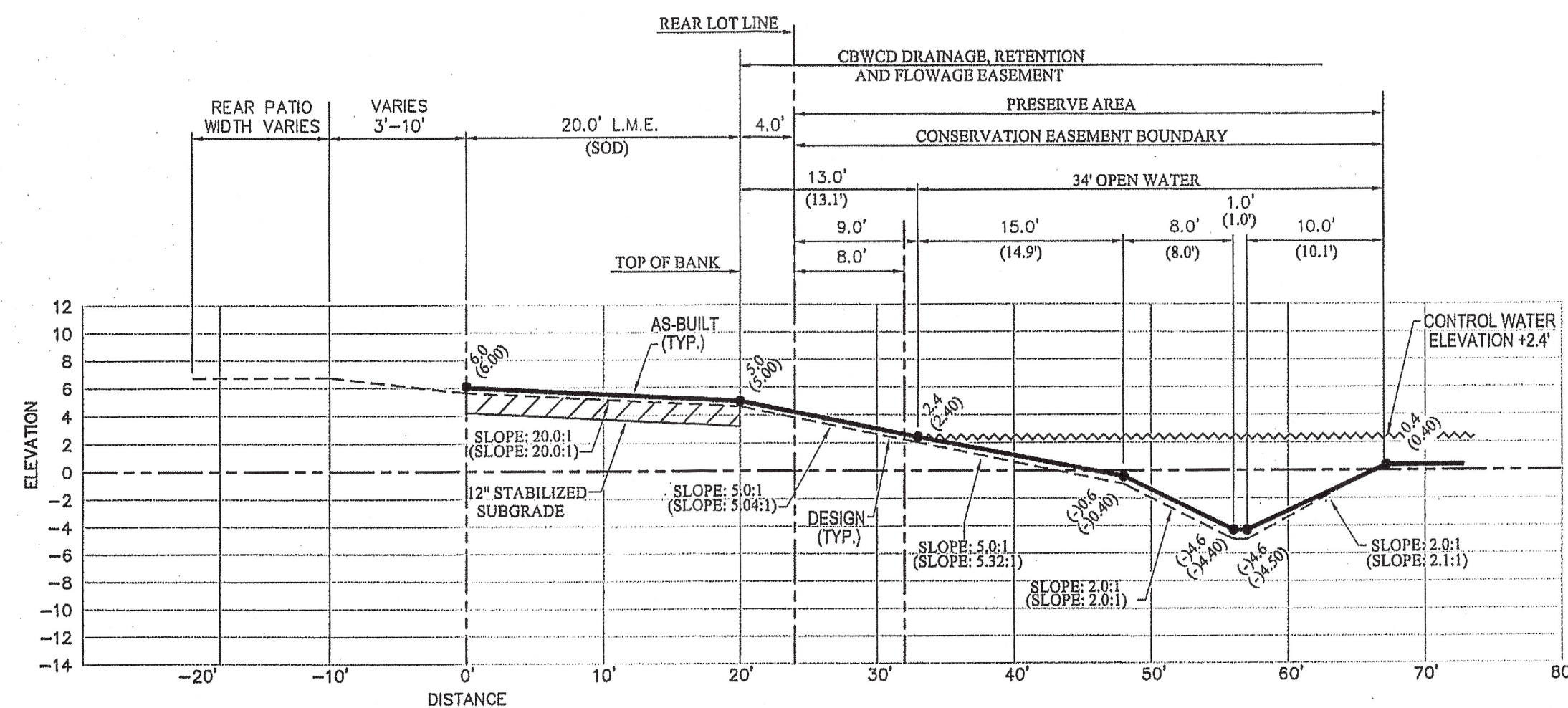
SECTION No. 23



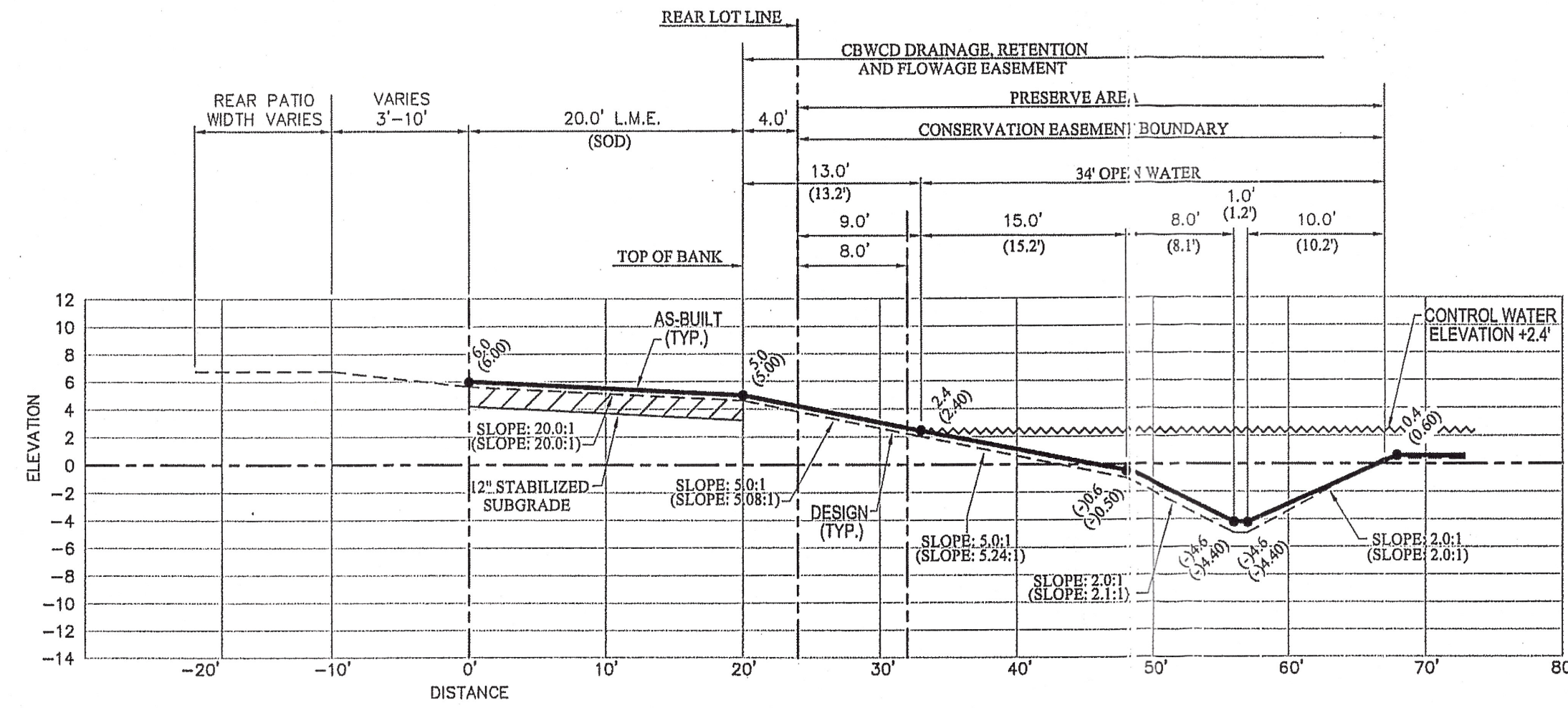
SECTION No. 24



SECTION No. 25




SECTION No. 26




SECTION No. 27

- AS-BUILT LEGEND:
- (15.2) DENOTES AS-BUILT DISTANCE
 - 15.0 DENOTES DESIGN DISTANCE
 - (5.0) DENOTES AS-BUILT ELEVATION
 - 5.0 DENOTES DESIGN ELEVATION
 - (SLOPE: 20.2:1) DENOTES AS-BUILT SLOPE
 - SLOPE: 20.0:1 DENOTES DESIGN SLOPE
 - L.M.E. DENOTES LAKE MAINTENANCE EASEMENT
 - DENOTES AS-BUILT LINE
 - - - DENOTES DESIGN LINE

NOTE:
THE AS-BUILT LINework SHOWN HEREON IS A GRAPHICAL REPRESENTATION AND MAY NOT BE DRAWN TO SCALE FOR CLARITY PURPOSES.



DATE: 7/25/23 BY: JOSEPH L. MARTIN
PROFESSIONAL SURVEYOR & MAPPER No. 4368
STATE OF FLORIDA



SIERRA RANCH		DAVIE, FL.		AS-BUILT CROSS SECTIONS		REVISION COMMENTS		BY APP	
1950 SOUTH HIATUS ROAD		05-18-21		REVISED PER ENGINEER'S COMMENTS		L.A. J.M.		L.A. J.M.	
SEC. 18, TWP. 50S, RGE. 41E		11-8-21		REVISED TO ADD SECTIONS FROM 16 TO 36		L.A. J.M.		L.A. J.M.	
		12-8-21		REVISED TO ADD SECTIONS FROM 37 TO 125		L.A. G.B.		L.A. G.B.	
		12-10-21		REVISED PER ENGINEER'S COMMENTS		L.A. G.B.		L.A. G.B.	