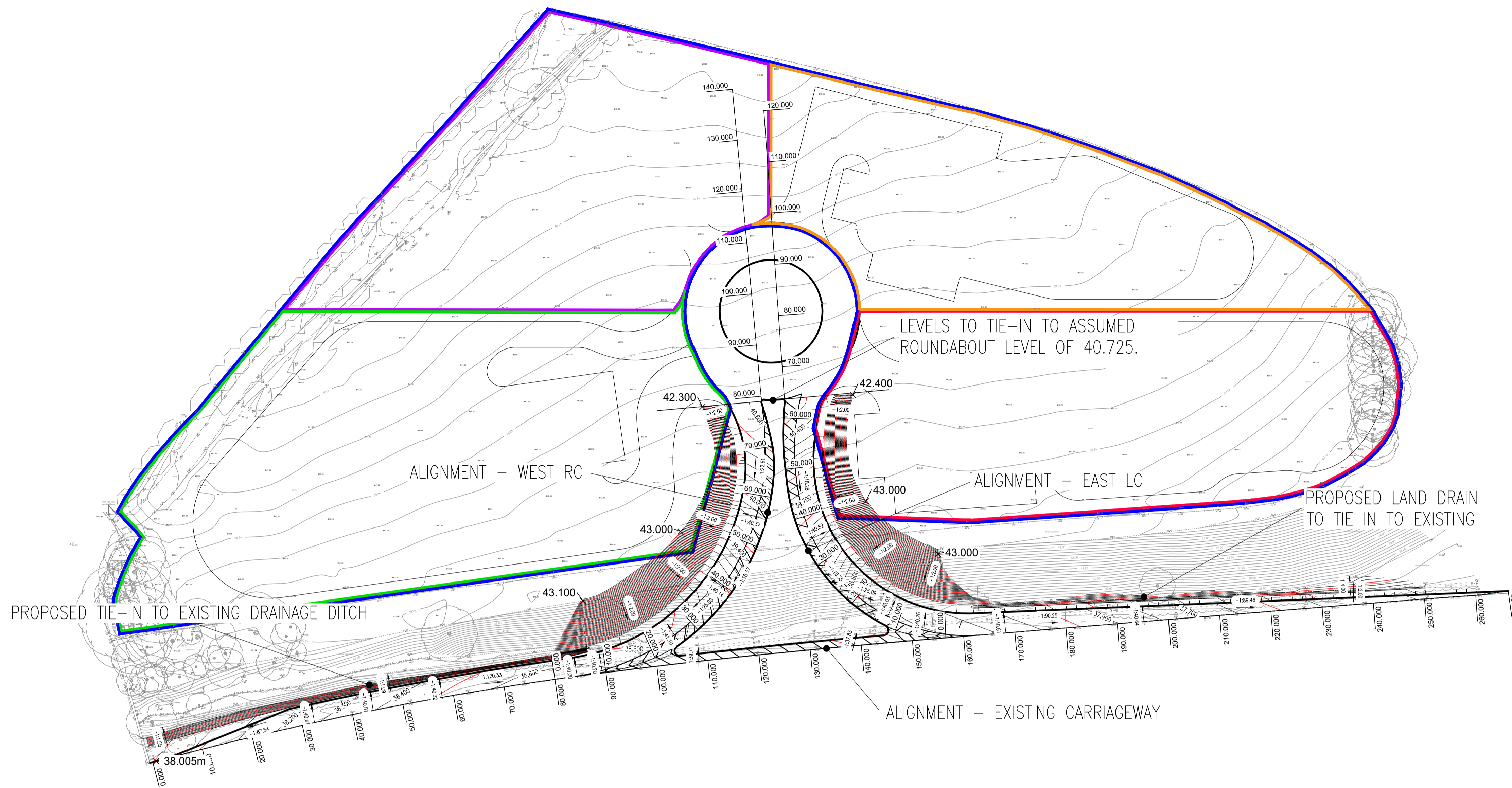


NOTES

1. Do not scale from this drawing.
2. All details to be confirmed on site.
3. Background plan is based upon a topographical survey supplied by Zenith Land Survey LTD - Drawing No. 21819_A. Site layout is based upon Scurr Architects drawing 8242-SA-XXXX-SK02_A.



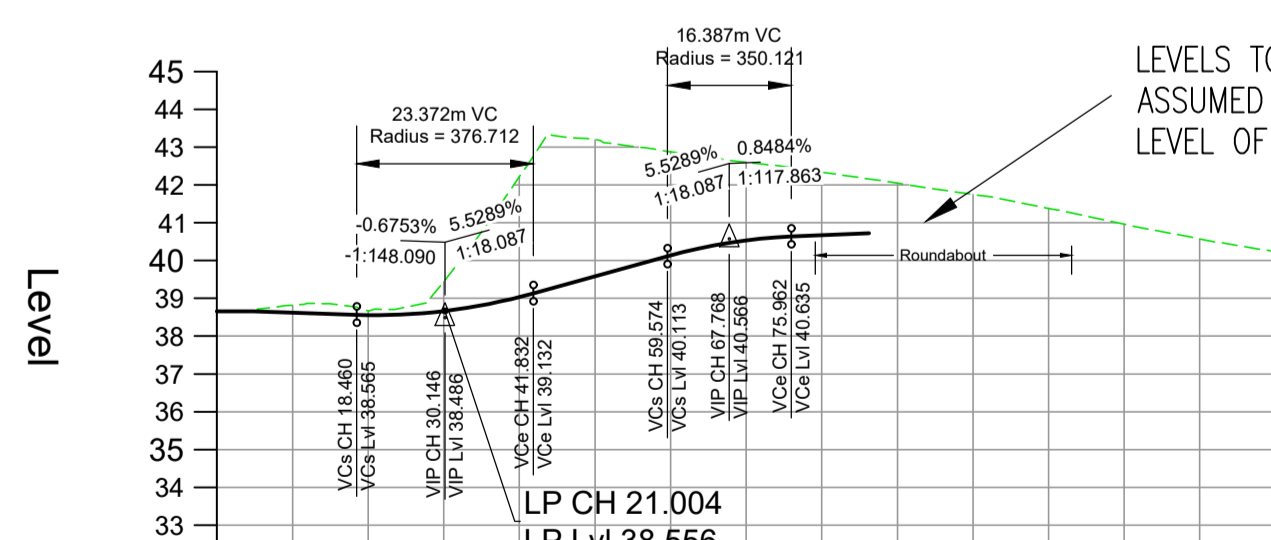
FOR APPROVAL

Rev	Description	Date	By	CHK
A	Land drain / ditch and verge realignment added.	06.04.23	MW	MT

AMENDMENTS

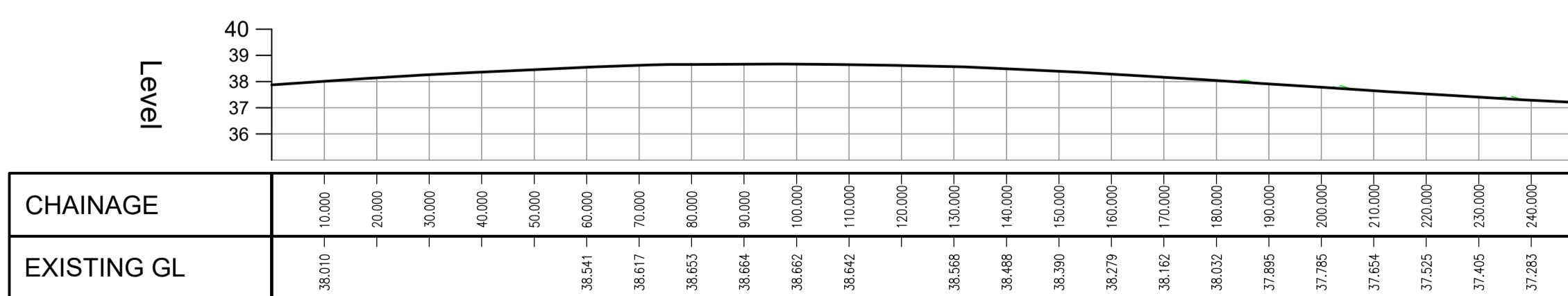
Client

ALIGNMENT - WEST RC - LONGSECTION
SCALE: H 1:500, V 1:100. DATUM: 32.000

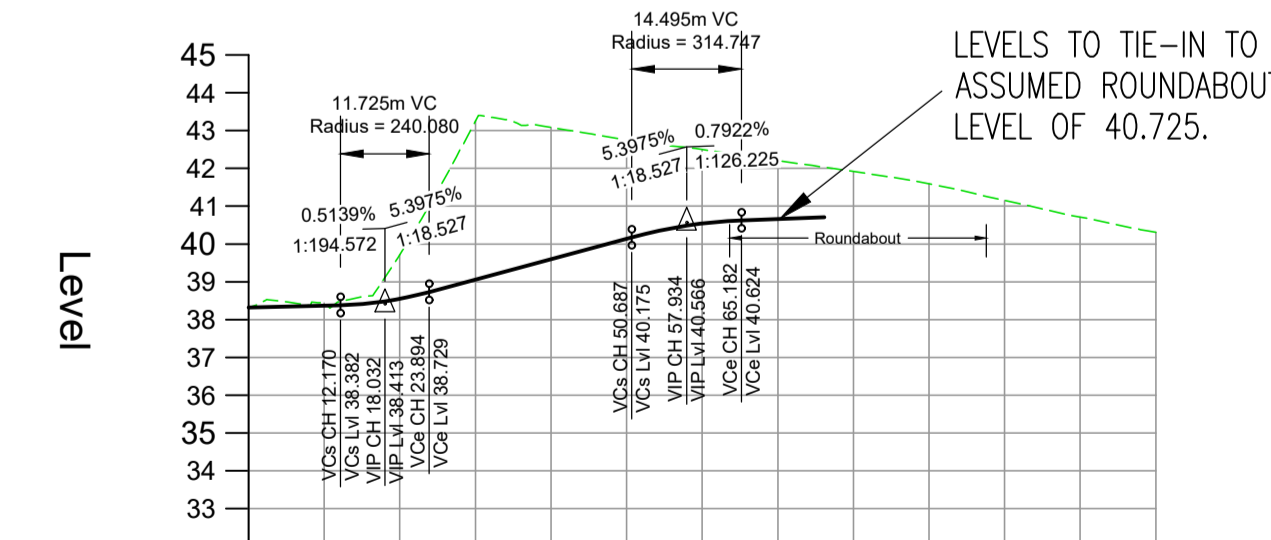


LEVELS TO TIE-IN TO ASSUMED ROUNDABOUT LEVEL OF 40.725.

ALIGNMENT - EXISTING CARRIAGEWAY - LONGSECTION
SCALE: H 1:500, V 1:100. DATUM: 35.000



ALIGNMENT - EAST LC - LONGSECTION
SCALE: H 1:500, V 1:100. DATUM: 32.000



LEVELS TO TIE-IN TO ASSUMED ROUNDABOUT LEVEL OF 40.725.

CHAINAGE	EXISTING GL	PROPOSED LEVEL
10,000	38.622	38.821
20,000	38.557	38.650
30,000	38.443	38.443
40,000	39.035	42.214
50,000	39.584	41.185
60,000	40.136	42.876
70,000	40.534	42.599
80,000	40.670	42.336
90,000	42.048	42.048
100,000	41.749	41.749
110,000	41.390	41.390
120,000	40.962	40.962
130,000	40.571	40.571

CHAINAGE	EXISTING GL	PROPOSED LEVEL
10,000	38.371	38.435
20,000	38.550	38.720
30,000	39.059	43.257
40,000	39.598	43.085
50,000	40.138	42.754
60,000	40.540	42.500
70,000	40.862	42.205
80,000	41.916	41.916
90,000	41.590	41.590
100,000	41.150	41.150
110,000	40.711	40.711

ADL
TRAFFIC & HIGHWAYS

ADL House,
The Oaklands Business
Park
Yate, Bristol,
BS37 5NA

01454 332100
Cad@adltraffic.co.uk

ADL Job No. 5128

Project
**West Bridgend,
Pyle (J37, M4)**

Title
**Proposed Contours
and Long Sections
of Access Road**

Date 14.03.2023 Drawn MAW

Checked Date Approved Date

Scale 1:500@A1 Drg No. 5128-001 Rev. A