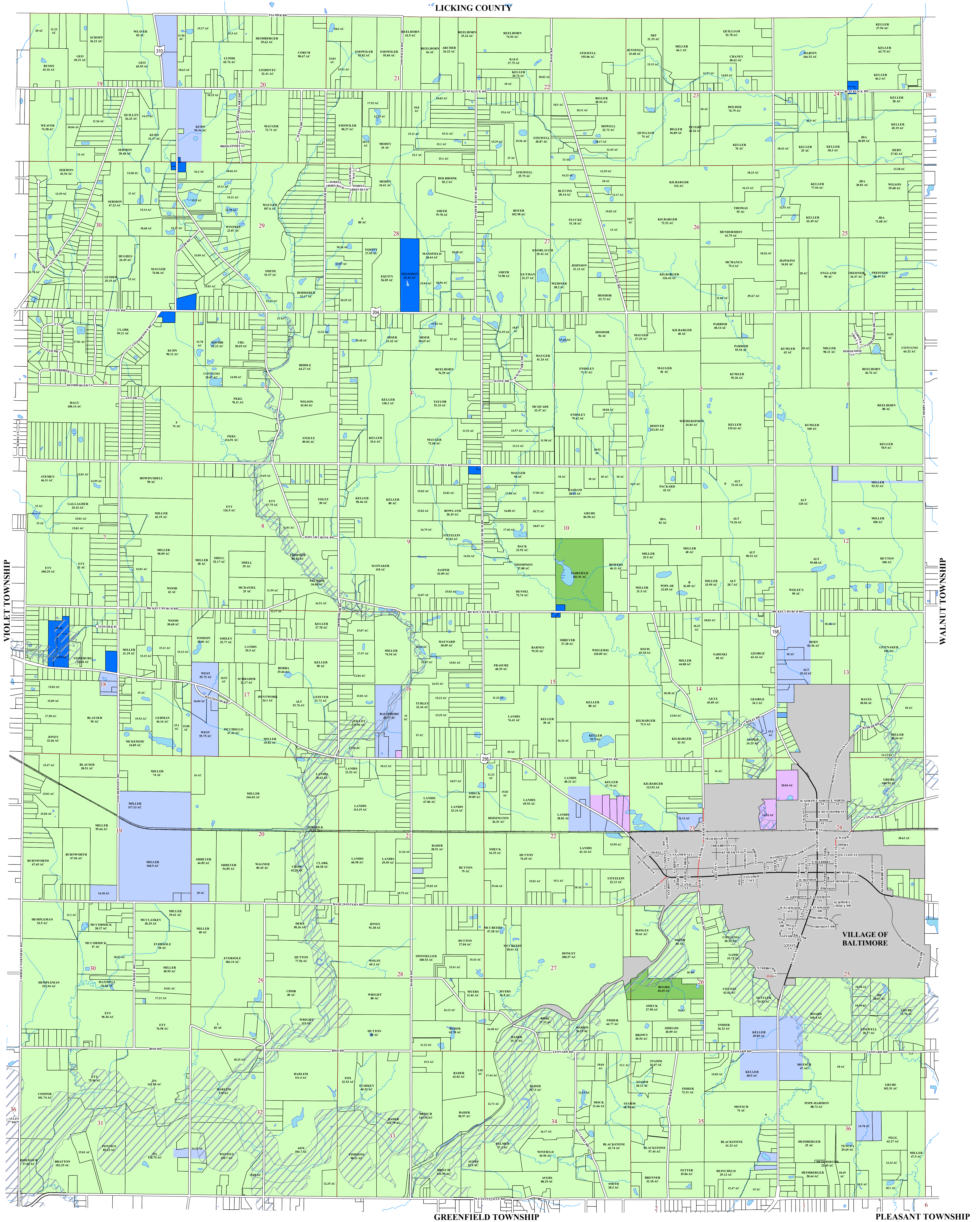


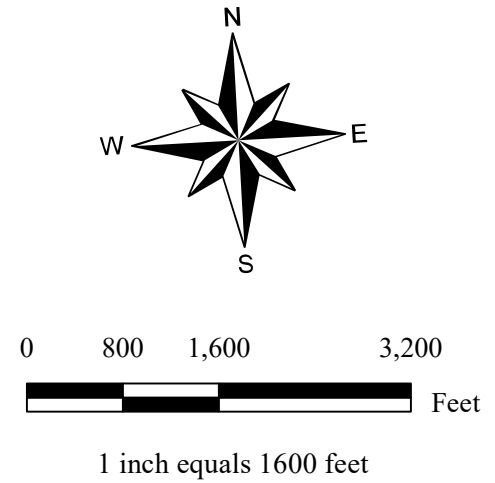
Liberty Township Zoning Map

LICKING COUNTY



Carri L. Brown, Ph.D., MBA, CGFM
COUNTY AUDITOR

FAIRFIELD COUNTY
GIS DEPARTMENT
108 NORTH HIGH STREET, RM 105
LANCASTER, OHIO 43130-3710
P: (740) 652-7055



LEGEND

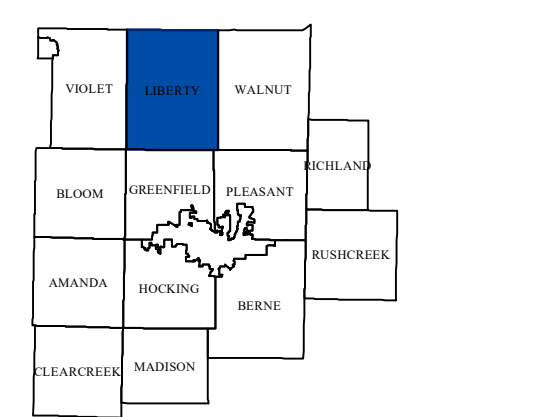
- RR, RURAL RESIDENTIAL DISTRICT
- PRCD, PLANNED RESIDENTIAL CONSERVATION OVERLAY DISTRICT
- PRCD, PLANNED RESIDENTIAL CONSERVATION DISTRICT
- MHP, MANUFACTURED HOME PARK DISTRICT
- PRB/CS, PLANNED RURAL BUSINESS & COMMUNITY SERVICE DISTRICT
- B-1, SMALL SCALE COMMERCIAL DISTRICT
- B-2, HIGHWAY BUSINESS COMMERCIAL DISTRICT
- I-1, GENERAL INDUSTRIAL DISTRICT
- PUD, PLANNED UNIT DEVELOPMENT DISTRICT
- F-P, FLOOD PLAIN OVERLAY DISTRICT
- C-1, CONSERVATION DISTRICT

- PARCELS
- SECTION LINES
- CORPORATION BOUNDARIES
- BODIES OF WATER
- STREAMS
- RAILROADS

Zoning Amendments:

1. 01-ZC-2016
2. 01-ZC-2017
3. 01-ZC-2018

LIBERTY TOWNSHIP FAIRFIELD COUNTY, OHIO



OFFICIAL ZONING DISTRICT MAP
Adopted by the Board of Township Trustees of Liberty Township, Fairfield County Ohio, as part of Case Number 01-ZC-2009 passed this 30th day of December, 2009, and will be effective as of January 30, 2010.
Current as of May 2022

DISCLAIMER
All data created by the Fairfield County Auditor, GIS Department has been developed to meet National Map Accuracy Standards. All GIS data layers are referenced to the Ohio South State Plane Coordinate System. Horizontal data - North American Datum (NAD) 83 (95% Vertical data - North American Datum Vertical Datum (NADVD) 88, Units - Surveyors Feet.
All data has been developed from public records that are constantly undergoing change and is not warranted for current, completeness or accuracy. Fairfield County does not warrant, guarantee or represent the data to be fit for a particular use or purpose.
Please notify the Fairfield County Auditor, GIS Department with any discrepancies.