

# FireHouse Park

**Estimated Project Cost: \$578,900**

Village Plan: Waterfront Recreation Assets Plan, Place Alliance 2016



*Collaborate with Firehouse volunteers to install the proposed green infrastructure of a stormwater management pocket park that will become a seasonal-round-about for snowmobilers, bicyclers, Creek Trail goers and welcome new geo-tourists.*



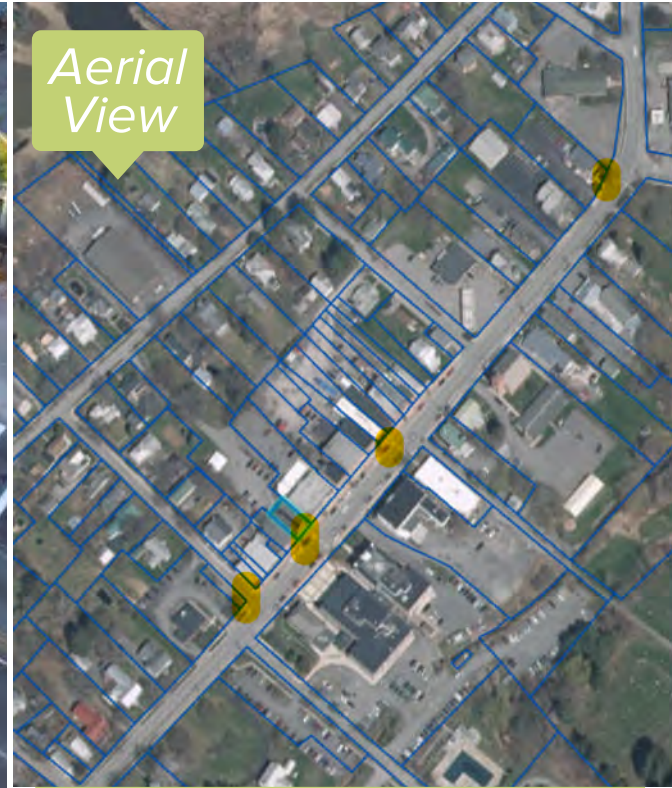
# CrossWalks of Color

**Estimated Project Cost: \$XXX**

*Village Plan: Healthy Streets 2013*



Aerial View



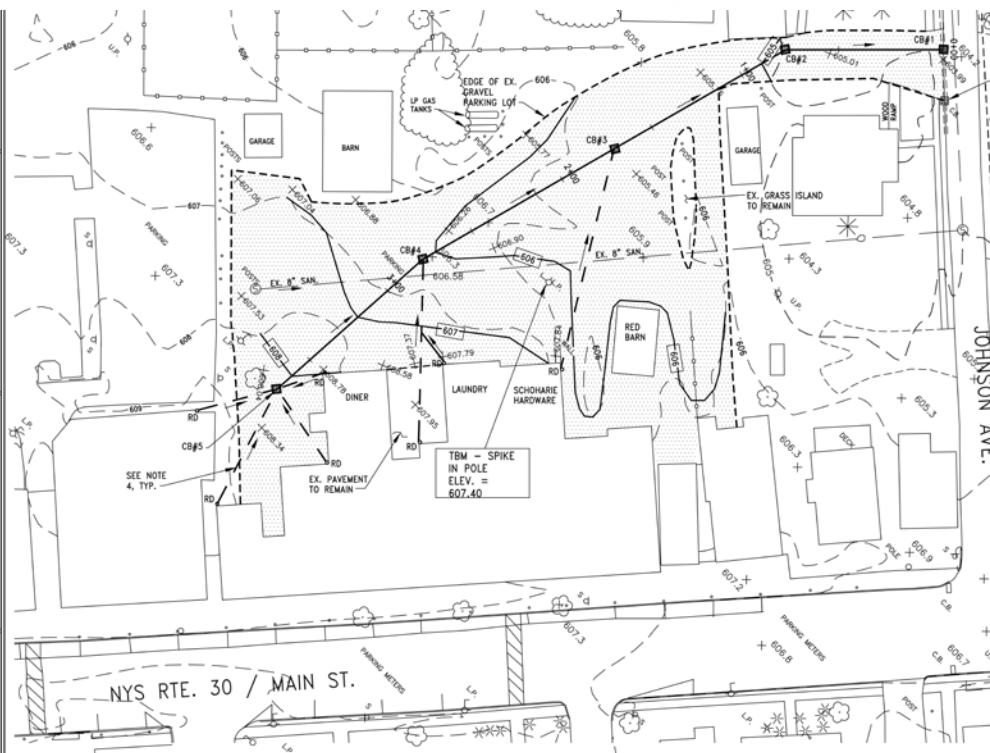
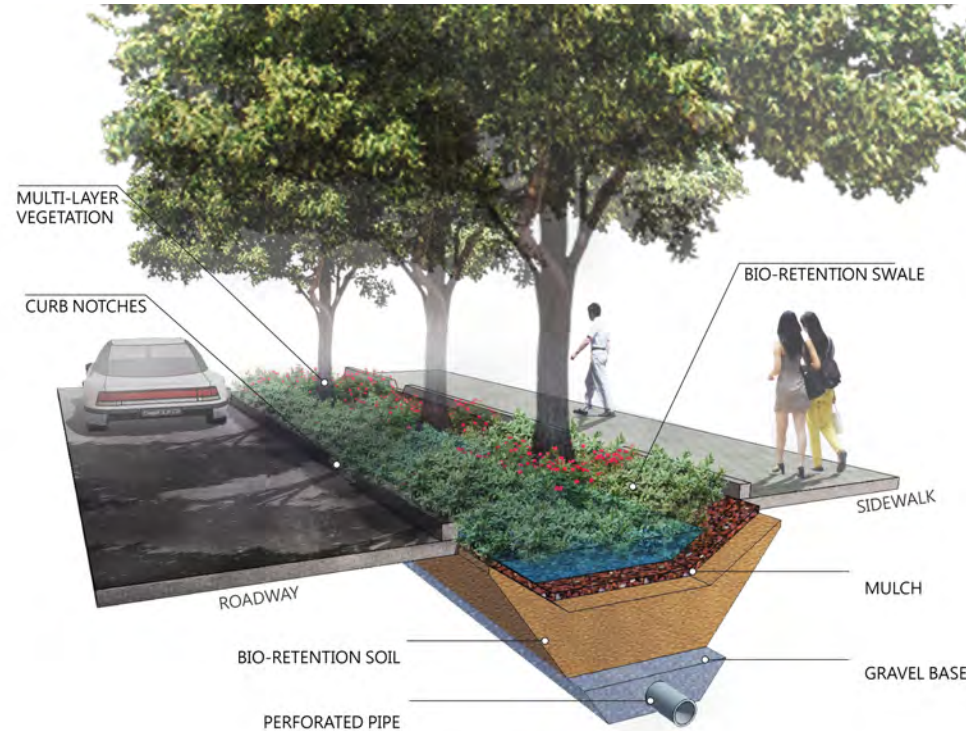
*Replace standard crosswalk marks with colorful, traffic calming DOT approved recycled glass materials to enhance safe crossings and to add an element of public art to the streetscapes, as well as the consideration of adding a bike lane to Main Street.*



**Estimated Project Cost: \$1,362,369**

Village Plan: New York Rising 2014

Current  
Site



*Match private investments to transform the muddy backside parking lot into a Netherlands style eco-friendly alcove of trailheads and fountains where visitors may gather and linger-longer to learn, socialize and use as a homebase to link to other Village amenities, with rear building facades being a major focus in the design.*



# Village Woonerf

**Estimated Project Cost: \$1,568,000**

Village Plan: Waterfront Recreation Asset Plan  
Place Alliance 2016



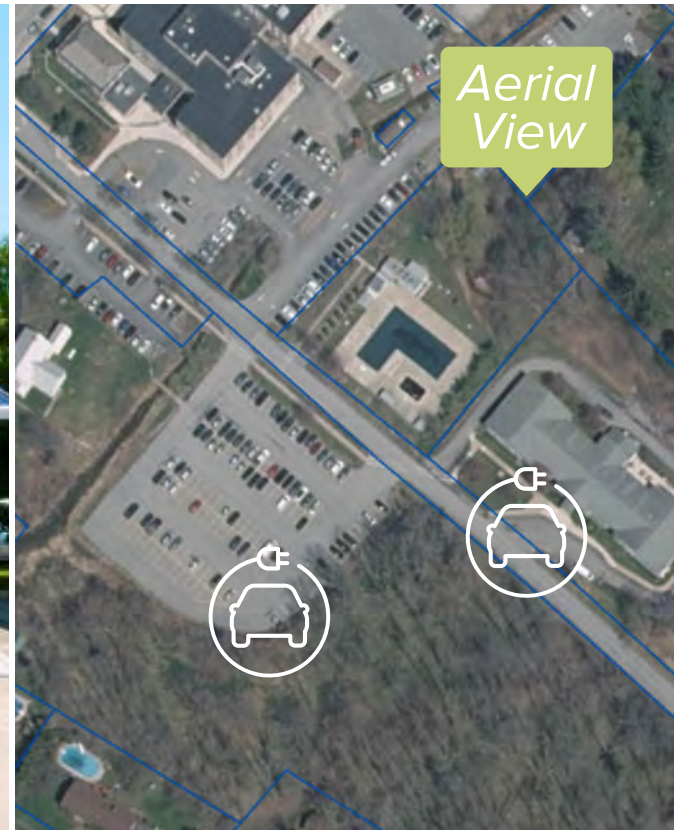
*Install an ADA compliant walk/bike/ski urban-Dutch-style living street and sidewalk that models best practices of National Complete Streets Coalition ultimately linking the Schoharie Creek Trail and snowmobile trails to Main Street businesses, County offices, Village pool and key cultural assets, such as the Palatine House, Lasell Park and Lutheran Cemetery returning to Lutheran Church and Parrott House lodging.*



# EV Charging

**Estimated Project Cost: \$135,000**

*Village Plan: New York Rising 2014*



*Demonstrate a commitment to renewable resources by collaborating with the County Energy Committee, NYPA and DEC to build high-speed (DC Level 3) car charging stations with solar rooftops between DAR Lasell Hall and County offices on Main Street.*





## Main Street Impact Fund

**Estimated Project Cost: \$600,000**

*Village Plans: Village of Schoharie Design Standards 2001, Long Term Community Recovery 2014, State & National Register of Historic Places 2019*



*Establish a revolving loan fund that enables commercial building flood-proofing measures, upgrades market-ready spaces and encourages façade improvements to honor the registered historic district and Village adopted design guidelines that reference, architectural harmony and trademark architecture.*



For more information, visit [www.schoharievillage.org](http://www.schoharievillage.org) | [#schohariespringforward](https://twitter.com/schohariespringforward)





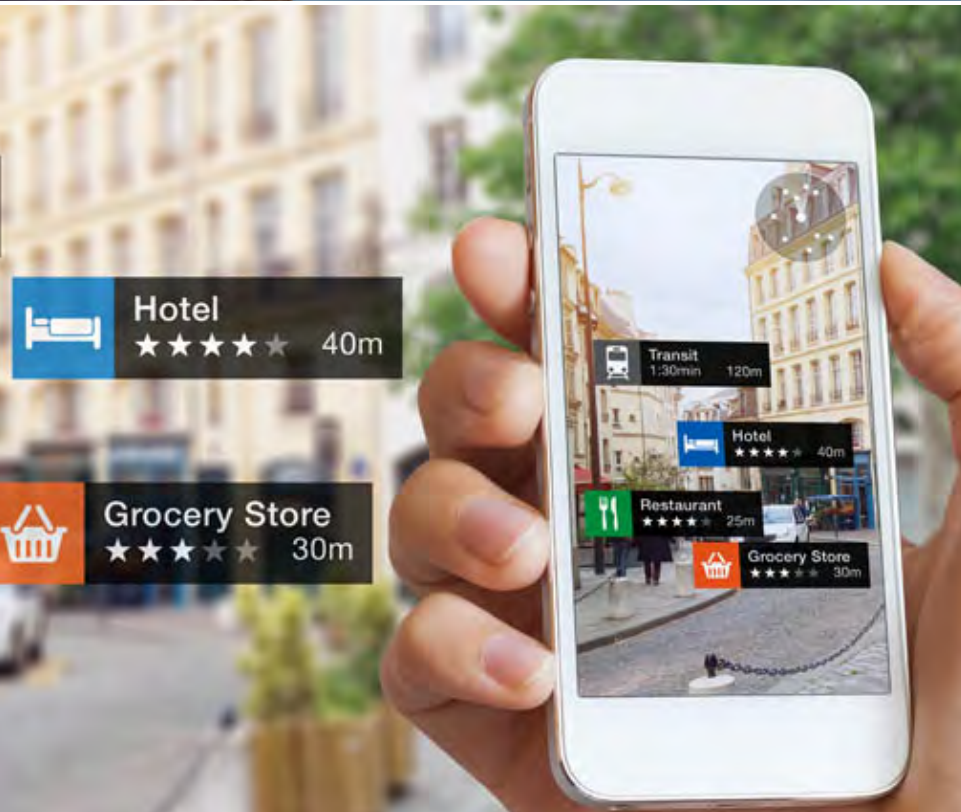
# *Fountain Town Augmented Reality*

***Estimated Project Cost: \$62,675***

*Village Plan: Long Term Community Recovery 2014*



# Life is good.



*Implement a robust marketing program to position the Village as a springboard for trailheads leading to many points of interest throughout the Schoharie Valley; design and install interpretive and wayfinding signage featuring augmented reality to direct visitors to historic markers, pocket parks, trails and other cultural assets.*





# Digital Hub

**Estimated Project Cost: \$55,000**

*County Plan: Shaping the Way Forward 2018*



*Leverage Village WiFi to reimagine and re-form “Talkie Movies” of the early 20th century that were **FIRST** viewed on Main Street Schoharie and experiment in a 21st century content creation studio, featuring equipment, software, and other production resources at 287 Main Street*

*For more information, visit [www.schoharievillage.org](http://www.schoharievillage.org) | [#schohariespringforward](https://twitter.com/schohariespringforward)*