



About Drone615

Our mission is to offer innovative drone solution services that empower our partners to accept challenging situations in complex environments. We provide real-time, fully digitized aerial imagery for marketing and project managers. Licensed, registered, insured, and backed by 15+ years in military and civilian aviation.

Guided by honor in working with U.S. government entities, the courage to always uphold honest business practices, and a commitment to preserving the American dream, we aim to be a dependable partner for businesses and government entities seeking impactful results. We utilize cutting-edge technology in our deliverables with the goal of streamlining copyrighted works over user-friendly collaboration platforms.

We're not only community focused and involved but we're also committed to enhancing the success of government agencies and businesses worldwide. As a Certified Service-Disabled Veteran-Owned Small Business, we take pride in making a positive difference in our country, partners, and neighborhoods.

CORE COMPETETENCIES

AERIAL IMAGERY

Single project, multi-site, time-phased, photo/video imagery in 4K HD resolution for Industry:

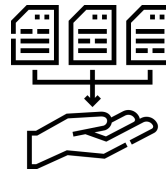
- Land Development & Management
- Construction Projects
- Real Estate Sales
- Utilities Support
- Asset Confirmation
- Exterior Inspections







DATA COLLECTION





Live- and real-time data sharing via aerial and cloud based platforms providing immeasurable cost savings:

- 2D Orthomosaic Maps / 3D Modeling
- RTK/PPK Positioning
- Esri ArcGIS / Point Cloud Integration
- Parcel / Property Line Overlays
- Quantitative & Cut/fill Analysis
- Vegetation Health
- Analytics Reports



 <https://drone615.net>  (615) 926-4029

 admin@drone615.net  P.O. Box 55
Arrington, TN, 37014 (CT - USA)

EIN: Available Upon Request

CAGE CODE: Available Upon Request

UEID: Available Upon Request

NAICS CODES:

- 541922 - COMMERCIAL AERIAL PHOTOGRAPHY (PRIMARY)
- 541370 - AERIAL SURVEYING AND MAPPING (SECONDARY)



DroneDeploy Academy
Certified Pilot and Analyst