

[Draft] Report

Stage 1 and Stage 2 Archaeological Assessment for  
CarbonFree Group Frances Ltd. Lots 7, 8 and 10 CON  
1, and Lot 9 CON 2, 3 and 4, Township of  
Miscampbell, District of Rainy River, Ontario

*Archaeological Licence*

Professional Licence Name

P307

Woodland Heritage Northwest

280 Pearl Street

Thunder Bay, ON P7B 1E6

P: (807) 632-9893

Email: [dave.norris@woodlandheritage.com](mailto:dave.norris@woodlandheritage.com)

*Project Information*

PIF#: P307-0216-2025

WHNW Project #2511-02

*Proponent Information*

CarbonFree Group Frances Ltd.

227 Highland Trail, Bowen Island, BC, Canada V0N 1G1

Attn: Ven Seshadri

Sr. Vice President - Project Development and Construction

P: 416-975-8800 ext. 608

E: [vseshadri@carbonfree.com](mailto:vseshadri@carbonfree.com)

---

Date Completed: December 8<sup>th</sup>, 2025

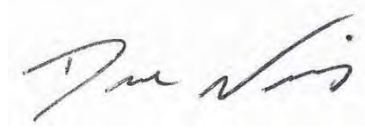


**WOODLAND**  
HERITAGE NORTHWEST

## Signatures

---

PREPARED BY



---

David Norris, PhD  
P307  
Senior Archaeologist/Principal

REVIEWED BY



---

Jade Ross  
A1318  
GIS Technician/Archaeologist

## Limitations

---

The information in this report documents methods and data collection that were conducted in a manner consistent with a level of care and skill commonly exercised by members of the professional archaeological community licenced to conduct archaeology in Ontario. No other warranty expressed or implied is made.

The fieldwork and information contained within has been prepared for the specific project as described to Woodland Heritage Northwest by CarbonFree Group Frances Ltd. The data contained in this report, interpretations and recommendations provided are intended for CarbonFree Group Frances Ltd. and the work completed on Stage 1 and Stage 2 Archaeological Assessment for CarbonFree Group Frances Ltd. Lots 7, 8 and 10 CON 1, and Lot 9 CON 2, 3 and 4, Township of Miscampbell, District of Rainy River, Ontario and are not intended for any other site or location. Unless otherwise stated the interpretation, descriptions and recommendations given in this report are intended only for the guidance of the Client in the design of this specific project.

It should be noted that any sampling and/or testing program employed, other than complete excavation, may fail to detect all or certain archaeological resources. The assessment strategies that were employed for the use in this project comply and adhere to those outlined in the Ministry of Citizenship and Multiculturalism's *Standards and Guidelines for Consultant Archaeologists* (MCM 2011).

## Executive Summary

---

To support the Renewable Energy Approval (REA) process under Sections 19-23 (Protected Properties, Archaeological, and Heritage Resources) of O. Reg. 359/09 and the Ontario Heritage Act, a Stage 1 Archaeological Assessment is required for a location that is situated 10 km northwest of Fort Frances called the Fort Frances 61 parcel. These parcels of land consist of five (5) separate land areas that total approximately 228 ha in size. A sixth additional parcel of land was originally part of this assessment however the private landowner completed the work on their own (see P307-0218-2025). That parcel of land is still considered part of the project, however not part of this report.

Presently the landscapes of the five lots appear to consist of a mix of hayfields and forest. The landscape is not surrounded by any development.

The Stage 1 Archaeological Assessment consisted of archival research, review of local history, aerial imagery, historic and topographic maps, and a field inspection with a shovel testing program that adhered to Section 2.1.5 of the Standards and Guidelines. The database for known archaeological sites registered in the province was queried to identify previous sites within the development and within 1 km of the surrounding location. All archaeological consulting activities were performed under the Professional Archaeological Licence of David Norris (P307) as the Field Director, under PIF #P307-0216-2025.

Archaeological recommendations have been made based on the background historic research, physical property inspection, location of known or registered archaeological sites, previous archaeological assessments, and indicators of archaeological potential. These recommendations are summarized as follows:

- No further archaeological assessment is recommended for Lots 7, 8 and 10 CON 1, and Lot 9 CON 2, 3 and 4, Township of Miscampbell, District of Rainy River, Ontario (Map 8).
- Should there be any alteration to the plans of this development, additional archaeological assessment may be required based on the presence of archaeological potential as outlined in the *2011 Standards and Guidelines Section 1.3.1*.

The Ontario Ministry of Citizenship and Multiculturalism (MCM) is asked to review the results presented and to accept this report into the Ontario Public Register of Archaeological Reports. Archaeological sites recommended for further archaeological fieldwork or protection remain subject to Section 48 (1) of the Ontario Heritage Act and may not be altered, or have artifacts removed from them, except by a person holding an archaeological licence with local First Nation community authorization

## Project Personnel

---

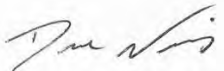
Client Contact	Ven Seshadri Sr. Vice President - Project Development and Construction
Project Manager	David Norris, PhD P307
Field Director	David Norris, PhD P307
Field Technicians	Jordan Gabriele Chetan Moturu Kristin Annala
Archival Research	Skylar Titley, A1406
Report Preparation	David Norris, PhD P307
GIS/Mapping	Jade Ross, M.Sc., A1318
Report Review	Jade Ross M.Sc., A1318

## Acknowledgements

---

Woodland Heritage Northwest would like to extend its appreciation and thanks CarbonFree Group Frances Ltd. for the opportunity to allow Woodland Heritage Northwest to be involved in the solar farm project.

Thank you  
David Norris  
Project Archaeologist/Principal  
Woodland Heritage Northwest



## Abbreviations

---

ASL	Above sea level
CE	Common Era
CHVI	Cultural Heritage Value or Interest
BP	Before Present
BCE	Before Common Era
HBC	Hudson Bay Company
MCM	Ministry of Citizenship and Multiculturalism
NOEGTS	Northern Ontario Engineering Geology Terrain Study
NWC	North West Company
OASD	Ontario Archaeological Sites Database
WHNW	Woodland Heritage Northwest

# Table of Contents

---

Signatures.....	ii
Limitations.....	ii
Executive Summary .....	iii
Project Personnel.....	iv
Acknowledgements.....	iv
Abbreviations .....	v
1 Project Context .....	1
1.1 Development Context .....	1
1.2 Objectives of Archaeological Assessment .....	1
1.3 Historical Context .....	2
1.3.1 Pre-Contact Period .....	2
1.3.2 Post-Contact Period.....	7
1.3.3 Protocontact Period .....	7
1.3.4 Métis History in Northwestern Ontario.....	9
1.3.5 Study Area Specific History.....	11
1.4 Archaeological Context.....	13
1.4.1 Current Land Use .....	13
1.4.2 Physiography and Environment .....	13
1.4.3 Previous Archaeological Assessments .....	15
1.4.4 Registered Archaeological Sites .....	15
2 Field Methodology.....	16
2.1 Desktop Analysis - Stage 1.....	16
2.2 Determination of Archaeological Potential .....	17
2.3 Interpretation .....	17
2.3.1 Property Inspection – Stage 1.....	19
2.4 Inventory of Documentary Records.....	21
3 Analysis .....	22
3.1 Determination of Archaeological Potential Stage 1 .....	22
3.2 Record of Finds .....	22
4 Recommendations .....	23
5 Advice on Compliance with Legislation .....	24
6 Advice on Compliance with Indigenous Communities and Métis .....	25
7 Bibliography .....	26

8	Maps.....	29
9	Photographs .....	37

---

### List of Tables

Table 1: Features of archaeological potential near the study area.....	17
--	----

---

### List of Maps

Map 1: Project Location .....	29
Map 2: Study Area with property numbers .....	30
Map 3: NOEGTS.....	31
Map 4: Quaternary Geology .....	32
Map 5: Ontario Topography .....	33
Map 6: Topography - DEM.....	34
Map 7: Soil Survey Complex .....	35
Map 8: Assessment Results and Photograph Locations.....	36

---

### List of Photographs

Photograph 1. Example of terrain in northeast corner of property 5 (facing north).....	37
Photograph 2. Example of small, waterlogged area in northwest of property 5 (facing south). ..	37
Photograph 3. Terrain in the mid-eastern portion of the property 5 (facing southwest). .....	38
Photograph 4. Open field in mid-eastern portion of property 5 (facing north).....	38
Photograph 5. Southern portion of property 5 (facing northeast). .....	39
Photograph 6. Example of open grassland in southern portion of property 5 (facing north). .....	39
Photograph 7. Open field with cows grazing in the distance, mid portion of property 5 (facing north). .....	40
Photograph 8. Example of the terrain in mid-portion of property 5 (facing northeast). .....	40
Photograph 9. Wet terrain in northwestern portion of property 5 (facing north).....	41
Photograph 10. Trail at the northeastern extent of property 5 (facing south). .....	41
Photograph 11. Highway 611 to the east and property 2 landscape, facing south.....	42
Photograph 12. Property 2 study area, from southern edge (facing north). .....	42
Photograph 13. Example of the terrain from the south region of property 2, facing north. .....	43
Photograph 14. Terrain within property 2 study area, facing east. ....	43
Photograph 15. Example of the low and wet conditions around intermittent creek on property 2, facing northwest.....	44
Photograph 16. Intermittent creek and fencing in the northeastern portion of property 2 study area, facing east. ....	44
Photograph 17. Cultivated land in eastern portion of property 2, facing northeast. ....	45
Photograph 18. Saturated landscape in property 2, facing northeast. ....	45
Photograph 19. Terrain along northern border of property 1, facing south.....	46
Photograph 20. Terrain in mid-portion of property 1, facing west. ....	46
Photograph 21. Terrain in southern portion of property 1, facing south. ....	47
Photograph 22. Example of exposed bedrock on property 1, facing northwest. ....	47
Photograph 23. Example of terrain for transmission line, facing north. ....	48

Photograph 24. Example of terrain along the transmission line on the north end (facing north).	48
Photograph 25. Example of field within property 4, facing north. ....	49
Photograph 26. Example of forested area in property 4, facing northeast. ....	49
Photograph 27: Example of terrain in mid portion of property 4 , facing east. ....	50
Photograph 28. Terrain in southern portion of property 4, facing southeast. ....	50
Photograph 29. Area of creek from Ontario Topography on property 4, facing northwest. ....	51
Photograph 30. Area of creek from Ontario Topography on property 4, facing southeast. ....	51
Photograph 31. Path or trail on property 4, facing north. ....	52
Photograph 32. Terrain in southwestern corner of property 4, showing wet conditions, facing south. ....	52
Photograph 33. Terrain in southwestern portion of property 4, facing north. ....	53
Photograph 34. Cow pasture in northeastern corner of property 3, facing south. ....	53
Photograph 35. Terrain along northern edge of property 3, facing south. ....	54
Photograph 36. Field and treed area on property 3, facing southwest. ....	54
Photograph 37. Small trees and shrubs in northwest corner of property 3, facing southeast. ....	55
Photograph 38. Terrain within property 3, facing south. ....	55
Photograph 39. Landscape within property 3, facing south ....	56
Photograph 40. Example of terrain within property 3, facing north. ....	56

# 1 Project Context

---

## 1.1 Development Context

To support the Renewable Energy Approval (REA) process under Sections 19-23 (Protected Properties, Archaeological, and Heritage Resources) of O. Reg. 359/09 and the Ontario Heritage Act, a Stage 1 Archaeological Assessment is required for a location that is situated 10 km northwest of Fort Frances called the Fort Frances 61 parcel. These parcels of land consist of five (5) separate land areas that total approximately 228 ha in size (Map 1, Map 2). A sixth additional parcel of land was originally part of this assessment however the private landowner completed the work on their own (see P307-0218-2025). That parcel of land is still considered part of the project, however not part of this report.

Presently the landscapes of the five lots appear to consist of a mix of hayfields and forest. The landscape is not surrounded by any development.

The Stage 1 Archaeological Assessment consisted of archival research, review of local history, aerial imagery, historic and topographic maps, and a field inspection with a shovel testing program that adhered to Section 2.1.5 of the Standards and Guidelines. The database for known archaeological sites registered in the province was queried to identify previous sites within the development and within 1 km of the surrounding location. All archaeological consulting activities were performed under the Professional Archaeological Licence of David Norris (P307) as the Field Director, under PIF #P307-0216-2025.

## 1.2 Objectives of Archaeological Assessment

The objectives of a Stage 1 archaeological assessment, as outlined by the Standards and Guide- lines for Consultant Archaeologists (MCM, 2011), are as follows:

- To provide information about the property's geography, history, previous archaeological fieldwork, and current land condition.
- To evaluate in detail the property's archaeological potential, which will support recommendations for Stage 2 survey for all or parts of the property if required: and
- To recommend appropriate strategies for Stage 2 survey if necessary.

The Stage 1 assessment can include a property inspection, which is a visit to the property to gain first-hand knowledge of its geography, topography, and current land condition, and to evaluate and map archaeological potential. It is a visual inspection only and does not include excavation or the collection of archaeological resources. What it does allow is for a more accurate determination of archaeological potential that often allows for a more refined scope for further archaeological assessment, when required.

The objectives of a Stage 2 AA, as outlined by the are:

- To document all archeological resources on the property.
- To determine whether the property contains archaeological resources requiring further assessment; and
- To recommend appropriate Stage 3 assessment strategies for archaeological sites identified.

The objectives of the Stage 2 archaeological assessment are accomplished by completing a property survey of the study area, which is the on-site documentation and inventory of all archaeological resources through systematic means as appropriate to the characteristics of the property but will consist of either a pedestrian survey or a test pit survey. Based on the characteristics of the property (i.e. non-agricultural lands), test pit survey is the appropriate methodology for this project.

### 1.3 Historical Context

The history for northern Ontario has been reconstructed from the documentation of archaeological sites and recovered material remains which has been compiled and categorized to represent several periods of pre-history.

In northwestern Ontario, the archaeological record is divided into periods: (1) Paleoindigenous period (10,000 to 7,000 B.P.); (2) Middle period (7,000 to 2,500 B.P.); (3) Woodland period (2,500 to 300 B.P.); and (4) Historic period (300 B.P. to Present). The first three periods are categorized into the Pre-Contact period and are based on differences in artifact content that represent technological and cultural changes through time. The latter is categorized into the Post-Contact period since it involves the contact and introduction of Europeans and their material culture.

#### 1.3.1 Pre-Contact Period

The Pre-Contact Period of northwestern Ontario covers the time prior to significant European contact with and influence on local Indigenous populations. Through archaeological investigations, three major cultural periods have been established based on similarities and then changes in material cultural that can be observed in the archaeological record (i.e., the material that survives taphonomic processes). The earliest period, the Paleoindigenous period, encompasses the first cultural groups in the region, who were generally highly mobile, big game hunter gatherers with finely manufactured lanceolate point technology. This was followed by the Middle period, where mobility is reduced, lithic selection more local and of more varying quality, and the introduction of notched projectile points and ground stone tools. In some areas, copper technology is also introduced. The change from the Middle period to the Woodland period is observed by the introduction of pottery technology in the archaeological record. These periods are expanded on in the following sections.

##### 1.3.1.1 Paleoindigenous Period

The Paleoindigenous period represents the earliest known human occupation of northwestern Ontario. The date range for this period will vary across the province but is generally considered to be from 10,000 BP to 7,000 BP for northwestern Ontario. In addition, while southern Ontario has evidence of cultures attributed to the Early Paleoindigenous period (11,000 B.P. to 10,000 B.P.), only Late Paleoindigenous groups have been identified in northwestern Ontario. Prior to 10,000 B.P., the Laurentide Ice Sheet covered the region. As deglaciation occurred and the glacier retreated northward, a tundra environment formed. This landscape was suitable for big game species (e.g., caribou herds), which attracted mobile groups of hunter-gatherers into the area. As the glacier melted, proglacial and glacial lakes formed, some of which were short-term or changing as new drainage channels would open as isostatic rebound occurred (Boyd, 2024). Around 7,000 B.P., a pine-birch forest developed, which likely contributed to the change in material culture from the Paleoindigenous period to the Middle period (Hamilton, 1981).

Sites that are of a Paleoindigenous cultural affiliation are rare in northwestern Ontario, and research on them is limited. Fox (1975) assessed Paleoindigenous sites in the Thunder Bay area and identified a cultural entity known as the “Lakehead Complex”. It is a discrete and temporal cluster of Late Paleoindigenous sites, which are associated with the middle, and late development stages of Lake Minong (Fox, 1975). Similar sites have been found across a broad area extending from east of Lake Nipigon to as far west as the Manitoba border, with three other complexes being suggested to accompany the Lakehead Complex. Ross (1995) named these additional complexes as follows: Lake of the Woods/Rainy River Complex, Quetico/Superior Complex, and Reservoir Lakes Complex. He also named the collection of the four complexes as the Interlakes Composite.

Many of these sites within the Lakehead Complex tend to cluster along the Gunflint formation, which is a broad band of siliceous rock, which extends west from Pass Lake to Gunflint Lake (Adams, 1993). It should be noted that since Fox’s (1975) assessment of Paleoindigenous sites in northern Ontario, there has been very little research into the presence of Paleoindigenous sites in northern Ontario. The current understanding of the Lakehead Complex Paleoindigenous artifact assemblage is limited to non-organic materials, primarily stone tools. Manufactured artifacts from materials such as taconite and silicified sandstone are what remain, offering a limited glimpse into the culture.

Due to the antiquity of the sites and the relative acidic nature of boreal forest soils, wood, bone, skins, bark, and other natural materials which were commonly used are rarely preserved on such sites, eliminating valuable evidence that can be used to interpret the early lifeways of the people occupying the sites. This also produces a problem when trying to place sites into a chronological sequence. With sparse organic materials surviving the archaeological record, there is little material for radiometric absolute dating and other dating techniques have not been attempted until recently. Therefore, establishing a firm chronology of the occupation of northern Ontario is not possible at the present time. Fortunately, the association of many Paleoindigenous sites with the shorelines of Lake Minong and Lake Agassiz indicates that these sites cannot predate the formation of these features. This is not to say that there are no sites inland, along smaller lakes and rivers. However, beaches, bay mouth bars, and spits of post-glacial shorelines permitted easy movement of people and provided access to ample subsistence resources, so sites are most often found on these types of landforms.

### *1.3.1.2 Middle Period*

The Middle period in northwestern Ontario dates approximately from 7,000 B.P. to 2,500 B.P. and is generally divided into the Early and Late phases. The change from the Paleoindigenous period to the Middle period represents a transition from big game hunting to a broader, more generalized subsistence strategy better suited to the forested environment. In the archaeological record, the Middle period is characterized by the following traits (Ellis et al., 1990): (1) an increase in stone tool variation and greater reliance on local stone sources; (2) the emergence of notched and stemmed projectile point morphologies; (3) a reduction in extensively flaked tools; (4) the use of native copper; (5) the use of bone tools for hooks, gorges, and harpoons; (6) an increase in extensive trade networks; (7) the production of ground stone tools. It is important to note that not all these traits are expressed by more northern Middle period cultures (Hamilton, 1991).

In the subarctic region of Ontario, the Shield culture is the most prevalent throughout the Middle period. Unfortunately, the Shield culture is more of a ‘catch-all’ term used to categorize the

archaeological material for the various Middle period cultures spread across the Canadian Shield. Similarities in stone tool assemblages is likely the product of similar environmental adaptations. Current interpretation for this period is that people operated in small nomadic kin-based units who moved around between various locations based on available resources and seasonal requirements. A broad-spectrum foraging strategy was adapted to survive in the harsh and fluctuating dependency of the boreal forest. Representative toolkits for the Shield culture in northwestern Ontario include side-notched lanceolate projectile points and a wide variety of unifacial scrapers (Hamilton, 1991; Wright, 1972).

## **1) The Early Middle Period**

In northern Ontario, the term Early Middle period is used to describe the time between the end of the Late Paleoindigenous period (ca. 7,000 B.P.) and the beginning of the Late Middle period (ca. 4,700 B.P.). It is a transitory period whereby some characteristics of the Late Paleoindigenous period still appear, but it is mixed with new types of technology not previously seen.

The earliest phases of the Middle period that succeeded the Late Paleoindigenous period are poorly known. Most of what is known is surmised from areas outside of northwestern Ontario, thus the information presented here is subject to change.

Lake levels in northwestern Ontario were constantly changing due to the retreat of the Laurentide ice sheet. As the ice margin retreated further to the north, new exposed land became available for groups of people as well as animals and plants to utilize.

Groups of people that were concentrated to the south along the ice margin followed this retreat north into the new exposed landscape. As this happened, different types of technology began to appear. The reliance on a few, high quality stone tool materials is abandoned in the Early Middle period for the use of cobble cherts of lesser quality stone. The trihedral adze appears as a tool for woodworking. Although the period that these artifacts were used during has not been well dated, it seems to coincide with a period of warming in northwestern Ontario; a period when large white pines are known to have been common in the boreal forests. Such tools may have been used in the manufacturing of dugout canoes, or for other heavy duty woodworking tasks. Projectile points (spearpoints) also change in shape. What were once long, lanceolate shaped tools, become smaller with corner or side notching along the bottom portions. This is an indication that hafting technology is changing, becoming different across the landscape.

About 8,500 B.P., people started to make use of copper, which was cold hammered to form spear points, knives, gaff hooks and elaborate jewelry. One of the most complete copper assemblages for northwestern Ontario comes from a cache south of Lake Nipigon that was uncovered in the 1960s (Griffin & Quimby, 1961).

## **2) The Late Middle Period**

In northern Ontario, the late Middle period is usually defined as having occurred between the time lake levels temporarily stabilized at Nipissing levels, and the time when pottery was first introduced into northwestern Ontario. It includes the 'Old Copper' complex during the early part of the period. The Late Middle is generally accepted as having occurred between approximately 4,700 B.P. and 2,500 B.P.

Reliable dates from archaeological sites of this period are comparatively rare; most have been dated by their position relative to the Nipissing (or later) shoreline features. Fortunately, in a few

rare instances such as those at the Renshaw Site on the shores of Lake Superior (~5,300–5,000 cal. B.P.) and South Fowl Lake (~6,800 cal. B.P.), adequate dating evidence has been acquired (Boyd, 2024).

During the later phases of the Late Middle period (ca. 3,500 - 2,500 B.P.) declining lake levels in the Lake Superior basin exposed some lake shore zones which had formerly been submerged under the highwater levels of post glacial Lake Nipissing. Although specific research into sites of this period is still limited, there is some evidence to suggest that, in keeping with what was occurring elsewhere in the region - particularly to the south, populations were gradually increasing, and new influences and contacts were being made at this time.

When differences in lake level are considered, archaeological sites of this period are generally found in similar locations to those of both earlier and later periods. The lands surrounding river mouths, inshore islands and small bays behind sandy beaches appear to have been favoured site locations suggesting that site selection criteria were essentially unchanged.

### *1.3.1.3 Woodland Period*

Perhaps the most active period in precontact history, the Woodland period represents a vast technological revolution with the introduction of pottery, the shift from spear points to the bow and arrow, and the large-scale use of wild rice as a staple food. The Woodland period is divided into Early, Middle, and Late phases and each designation is represented by more advanced technological innovation.

#### **1) Early Woodland**

In northern Ontario, there is little to no evidence of Early Woodland cultures. Either sites haven't been found, or the criteria used to identify Early Woodland sites are not present in the region. Criteria for establishing Early Woodland sites include the presence of pottery and projectile points which are small, well-shaped and used with bow and arrow hunting rather than as spear points.

#### **2) Middle Woodland**

The Middle Woodland period is represented in northern Ontario by the appearance of pottery assigned to the Laurel Configuration (after Reid & Rajnovich, 1991). This type of pottery is thought to have diffused into Northwestern Ontario from the southwest in Minnesota (Wright, 1999). Geographically, the distribution of Laurel sites ranges from northeast central Saskatchewan, through a large portion of central Manitoba and northern Minnesota to northern Michigan and northern Ontario (a central-west appearance in Saskatchewan was identified by Dr. David Meyer (per comm. 2004).

The first appearance of Laurel pottery comes from Minnesota (Wilford, 1955); thus, it appears to represent a migration of peoples or ideas north into Ontario. The broad distribution means that there are many styles of pottery representing regional expressions. Reid and Rajnovich (1991) summarized Laurel pottery into three main complexes: (1) Manitoba Lakes; (2) Boundary Waters, and (3) Superior. Characteristics of Laurel pottery include thick, conoidal vessels made by coiling with pseudo-scallop and linear stamping in short vertical motifs around the upper portions and smoothed out bodies on the remaining portions of the vessel (Reid & Rajnovich, 1991). Although the chronological span of Laurel pottery is contentious, it is estimated to have begun in approximately 100 B.C. and lasted to approximately 1300 A.D. (Reid & Rajnovich, 1991).

### 3) Late Woodland

The Late Woodland period in northern Ontario represents a wide dispersal of technological traits in terms of pottery styles and manufacturing techniques that did not occur uniformly across northwestern Ontario and surrounding regions. The most predominate pottery style is from the Blackduck horizon. The geographical distribution of Blackduck pottery ranges from west-central Saskatchewan, through Manitoba, into Minnesota, northwest Michigan, and northern Ontario (Lenius & Olinyk, 1990). Blackduck vessels are typically thin-walled globular vessels (made by paddle and anvil technique) with constricted necks, wedge-shaped lips, and out-flaring rims. They have textile-impressed globular bodies with the neck, rim, and lip areas often decorated with complex and highly variable patterns of cord wrapped object impressions, punctates, and/or bosses that may be found on the exterior, on the lip, and sometimes on the interior of the vessel. Some vessels also have vertically oriented combing as the surface finish (Hamilton et al., 2012). Anfinson (1979) suggests that Blackduck first emerges at A.D. 800 and lasts until approximately 1400. However, Lenius and Olinyk (1990) reviewed C<sup>14</sup> dates and suggest that an appearance around A.D. 500 to A.D. 1000 is more appropriate.

After the disappearance of Blackduck pottery, there were many different styles which began to appear in the Late Woodland. Although a discussion of these styles is beyond the scope of this report, the taxonomy should be mentioned as these cultures are important to the history of northern Ontario.

Lenius and Olinyk (1990) discuss the designation of the Western Woodland Algonquian Configuration emerging from antecedent cultures, Laurel and Blackduck. This configuration includes two composites, Selkirk, and Rainy River. The Selkirk composite includes several northern regional expressions, while the Rainy River composite includes the Duck Bay, Bird Lake and Winnipeg River types or complexes. Each of these composites consists of shared social, political, and custom activities, which were important in the development of the precontact environment in northern Ontario.

The settlement pattern for this period consisted of more frequent movement during the spring, summer, and fall months, with summer being the main season for major cultural gatherings and congregations. The abundance of food resources and stable weather allowed Indigenous people to come together for trade, conduct ceremonies, and to socialize, fostering connections between family groups (Hamilton, 2013). During these warmer months habitation and shelter most likely consisted of structures made from wood and animal hide supplemented with other natural implements such as birch bark and/or pitch (Wright, 1999). Remnants of these structures show up in the archaeological record as post moulds, hearth features, and weight stones. In the winter months, Indigenous populations would separate and break up into extended families moving back into the dense boreal forest for shelter. This decreases site size, as structures become smaller as community groups became a fraction of the size. From an archaeological perspective, winter sites in northern Ontario are difficult to define, identify and find.

**\*\*Note:** this history is based off material remains found within an archaeological context, discussions and engagement with local Indigenous Communities could result in a more robust or altered narrative of the history of the area.

### 1.3.2 Post-Contact Period

The Post-Contact period for Ontario is generally considered to begin ca. 1650 C.E. However, at a regional level this period truly begins following the settlement of an area by European colonizers, or in the least regular interaction between Indigenous populations and Euro-Canadians. A transitory period exists, termed the Protocontact, that represents the period when European impacts or influence begin to appear at Indigenous sites (e.g., metal cookware, trade items, firearms, European diseases), but before more intense European-Indigenous interaction took place. In northwestern Ontario, the Protocontact period correlates to the time of European exploration and early fur trade endeavours, while the Historic period correlates to the more established fur trade era (the Late Fur Trade) and Euro-Canadian colonization and industrial pursuits of the 19th and 20th centuries.

### 1.3.3 Protocontact Period

The Protocontact period of Ontario begins at the end of the Pre-Contact period with the expeditions of Jacques Cartier down the St. Lawrence River. Cartier embarked on three exploration voyages, with minimal settlement efforts in Quebec along the St. Lawrence. The first voyage in 1534 C.E. explored the Gulf of the St. Lawrence, where he encountered Iroquoian-speaking people attending to their annual seal hunt and began trade relations with the Iroquoian-speaking community of Stadacona (modern Quebec City). His second voyage in 1535-1536 saw him return to Stadacona, then travel further upriver to Hochelaga (modern Montreal). His third and final voyage lasted from 1541-1542 and was the first attempt to establish a colony along the St. Lawrence, under the direction of Sieur de Roberval. The colony was established at the confluence of the Cap Rouge and St. Lawrence Rivers, upriver from Stadacona. Conflict with the people from Stadacona forced Cartier to abandon the settlement in May of 1542 (Allaire, 2013). Roberval took over the colony but was ordered to abandon the fort and return to France in 1543 (Allaire, 2008).

The next major attempts at exploration came from the voyages of Samuel de Champlain. Champlain first arrived at the St. Lawrence River in 1603, where he encountered Algonquin people, rather than Iroquoian. He explored the east coast for a few years before being ordered to establish the settlement of Quebec (Quebec City) (Trudel & d'Avignon, 2013).

In 1613, Champlain reached the mouth of the Ottawa River but did not explore further until his expedition to Huronia (southern end of Georgian Bay and Lake Simcoe area) in 1615-1616. This expedition saw him journey up the Ottawa River, across Lake Nipissing and down the French River into Lake Huron (Trudel & d'Avignon, 2013).

Prior to these expeditions, however, Champlain sent a young Etienne Brule to live among the Algonquin people, likely in 1610, to learn the language, allowing him to act as an interpreter and intermediary. He was likely the first European to see Lakes Ontario, Huron and Superior. He visited Sault Ste. Marie – Bawating - in 1621-1622 (Marsh, 2008).

Northwestern Ontario, however, was too remote and difficult to access for Europeans, thereby delaying actual European presence and interaction with Indigenous communities. The first Europeans to traverse the waters of Lake Superior were the explorers Pierre-Espirit Radisson and Medard Chouart des Groseilliers in 1662, who were led by a group of Indigenous middlemen traders. Their explorations took them up the Michipicoten River and north to James Bay, then returning south to Lake Nipigon and western Lake Superior (Beaulieu & Southcott, 2010).

After this initial exploration, more Europeans began to enter the area, utilizing the knowledge of both the lands and the environment of the First Nation guides. These earliest European explorations of north-central Canada occurred along the shores of the bays and the major river systems, with further inland exploration occurring later. Early European exploration of northern North America was explored by both the British and the French to establish commercial industries. The British focused their efforts of exploration in and around Hudson Bay and James Bay, and further inland along the watershed systems emanating from these bays. The French concentrated their efforts further south and moved inland along the St. Lawrence waterway before exploring the Great Lakes area further inland.

The Early Fur Trade followed with *couriers des bois* establishing trading posts at key locations. In 1679, Daniel Greysolon, Sieur de Lhut, established Fort Caministigoyan at the mouth of the Mission River and Kaministiquia River, in what is now called Thunder Bay. However, when Jacques de Noyon travelled to Rainy Lake by way of the Kaministiquia River heading west through Lac Des Mille Lacs in 1688, the fort was noted to be abandoned. A fort was re-established in this area in 1717 by Zacharie de la Noue, known as Fort Kaministiquia or “La Noues” fort, which operated until 1758 (Thunder Bay Museum, n.d.). For 45 years, there was no operational fur trade post at this location until the NWC decided to relocate their headquarters for Grand Portage to the Kaministiquia River. The fort was called New Fort until it was renamed Fort William in 1807 (Thunder Bay Museum, n.d.).

Under the direction of La Verendrye in 1726, fur trade posts (i.e. the *Postes du Norde*) expanded further north and west of Lake Superior to increase productivity in the Little North. The *Postes du Norde* were ceded to the British in 1763 following the defeat of France in the Seven Years War. Independent French traders likely continued to trade in this area and the Montreal-based HBC began to employ French Canadians to continue to trade in the French method. The ruins of an old French trade post were noted by later fur traders at the start of the 19th century and is indicated on Lytwyn’s map of Trading Posts from 1760-1821 as belonging to St. Lawrence based traders (Figure 3, p. 24) (Coues, 1897; Lytwyn, 1981, 1986).

The HBC had successful exploration and use of natural resources by way of the aid of First Nations people beginning ca. 1610 lasting until the mid-18th century. In 1670, Charles II, the King of England, awarded the HBC with exclusive rights for British trading in Rupert’s Land, which is defined as those lands drained by rivers flowing into the Hudson’s Bay. This land included a number of different ecoregions including the Hudson’s Bay Lowlands, that consisted of marshy lowlands with slow moving rivers as well as the Canadian Shield situated to the south. The Canadian Shield is characterized as rugged, undulating terrain with vast amounts of exposed bedrock, glacially impacted features, and hundreds of lakes (Harris, 1987).

The first of the HBC explorers, Henry Kelsey ventured into the northern part of Ontario and further east. On his second expedition (1690-1692), he explored from York Fort in Hudson Bay and extended the HBC trade west to the Saskatchewan River. Anthony, another European explorer, ventured into the *Petit Nord* of Ontario (the Little North), penetrating further west and well into the Prairies. The boundaries of the *Petit Nord* are approximately described as being James Bay and Hudson Bay to the north, the divide between the Moose and the Albany River drainages to the east, Lake Superior and the boundary waters between Lake Superior and Lake Winnipeg to the south and Lake Winnipeg and the Hayes River system to the west (Hackett, 2002).

During their explorations, the Europeans recorded their observations of both the land and the people who lived there. This information has been compiled and presented on a series of Canada-wide maps to provide a broad overview. The three maps represent information correlating to 1630, 1740, and 1823, and represent the change in Indigenous populations and linguistics over time (Geographical Services Division, 1988a, 1988b, 1990). As of 1630, northwestern Ontario remained largely unknown to Europeans, with exploration not extending west of Bawating, and knowledge through Indigenous accounts extending as far west as Long Lac. Archaeological sites in the region of the study area that are depicted on this map are defined as part of the Blackduck culture of the Late Woodland period.

By 1740, northwestern Ontario had been explored by Europeans from the Albany River to Lake Nipigon, the shoreline of Lake Superior, and a wide swath of land along the boundary waters, around Lake of the Woods, and the Winnipeg River. Accounts from Indigenous contacts provided second-hand knowledge of the rest of northwestern Ontario. Indigenous populations in proximity to the study area of this project included Algonquin-speaking peoples belonging to Ojibway and Cree language groups. The closest population to the study area on this map is recorded as an Ojibway-speaking group (Oj-9: Nameouilini [Gens de la Esturgeon]) of 100-200 people.

The final map of interest depicts Canada as of 1823 and is based on census data from 1822, resulting in a fairly complete and descriptive record. By this time, direct European knowledge of northwestern Ontario expanded, covering the same basic area as the 1740 map, but extending further inland from rivers and shorelines, as well as another major trade route from the Albany River to Lac Seul, then along the English River to the Winnipeg River. Algonquin-speaking people are still depicted throughout northwestern Ontario; however, it is predominantly Ojibway, with select areas of Cree-speaking people in the far north of Ontario. The closest listed population on this map to the study area is labelled as Oj 10 – Rainy Lake Ojibwa, with a population of 480 people. The Rainy Lake Ojibwa were listed as being mobile for part of the year, gathering as a band for the other part.

#### 1.3.4 Métis History in Northwestern Ontario

During the Post-Contact period, a new culture emerged through the ethnogenesis of European and First Nation relations. Domestic relationships were entered by European-descendent men involved in the Fur Trade and First Nation women from the communities where they operated. Despite the numerous cultural groups amongst both the First Nations (e.g., Ojibwe, Cree, etc.) and Europeans (e.g., French, English, Scottish), the Métis culture emerged as a distinct entity, separate from either founding culture (Gaudry et al., 2023; Métis Nation of Ontario, n.d.-h; Supernant, 2018)

Métis identity is a complex topic, both politically and socially. During the 19<sup>th</sup> century the Métis Nation emerged out of western Canada as a political entity. The Métis National council formed to represent the Métis Nation and defines Métis as “a person who self-identifies as Métis, is distinct from other Aboriginal peoples, is of historic Métis Nation ancestry and who is accepted by the Métis Nation.” Those who are members of the Métis Nation are connected by an extensive kin-relations network, a common culture and the *Michif* language, as well as common history and political tradition (Gaudry et al., 2023).

Relations between First Nation women and European men likely began following the initial European exploration of North America. However, it was not until the start of the fur trade and

early European settlement attempts that it became common enough for ethnogenesis to occur. This resulted in several families of mixed ancestry forming. At this time, however, the term Métis, although sometimes used, had not been established and other terms were employed (e.g., Bois-Brules, Chicots, Acadiens, Canadiens, Settlers, Michifs, Voyageurs, etc.). With roots in the fur trade industry, many early Métis families lived adjacent to fur trade forts and posts and often worked at these establishments. However, the Métis were typically a self-sufficient people, engaging in farming, hunting, gathering, fishing, and trading (Gagnon, 2016).

The birthplace of the Métis culture, however, is recognised as the Red River Settlement, now the location of downtown Winnipeg. The Red River Settlement was established at the confluence of the Red and Assiniboine Rivers by Thomas Douglas, 5<sup>th</sup> Earl of Selkirk, in 1812, following the granting of approximately 300,000 km<sup>2</sup> of land in the Winnipeg Basin by the Hudson's Bay Company (HBC). The settlement was initially intended for Scottish immigrants. Shortly before this, the North West Company (NWC) established a fort in the area and several Métis families were already living in the area. As the settlement grew, the Métis population became the majority (Bumsted & Smyth, 2015).

By the end of the 19<sup>th</sup> century, however, the Métis of Red River were unsure of the protection of their rights by the newly formed Dominion of Canada, based on the lack of distinction made to Métis people in the treaties signed by the Crown and Indigenous peoples. This resulted in two resistance movements, the Red River Resistance of 1869-70 and the North-West Resistance of 1885. The outcome of the former was supposed to be the federal recognition of Métis rights in the new province of Manitoba and Métis land titles for 607,000 hectares of land (Bumsted et al., 2021). However, the resultant land scrips were ineffective in ensuring the protection of this land for the Métis (Robinson & Filice, 2019). The latter resulted in significantly more bloodshed and the permanent enforcement of Canadian law in the West (Beal et al., 2021).

Unfortunately, the negative opinion towards the Métis from their resistance resulted in some hiding their Métis heritage. However, throughout the 20<sup>th</sup> and into the 21<sup>st</sup> Century, Métis cultural resurgence and political representation had increased. During the 1930s, the first provincial Métis organization was founded, the Métis Association of Alberta, who were responsible for securing land for Métis settlements and the *Métis Population Betterment Act, 1938*. Following this act, the Saskatchewan Métis Society was also founded. During the 1960s, other provinces followed suit with the founding of provincial Métis organizations, such as the Manitoba Métis Federation, the Ontario Métis and Non-Status Indian Association, and the Louis Riel Métis Association of BC. The increased political activism led to the Métis ensuring their including as one of three Indigenous peoples recognized in Section 35 of the *Constitution Act, 1982* (Gaudry et al., 2023).

During the 20<sup>th</sup> and 21<sup>st</sup> centuries, Métis people continued to lobby for their rights, particularly for their hunting rights. These efforts culminated in the *R. v. Powley* case (2003) where the Supreme Court of Ontario recognized the rights of members of the Métis Nation to hunt for food that is protected under Section 35 of the *Constitution Act, 1982*. The Métis Nation of Ontario (MNO), which was established in 1993 to create a Métis-specific governance structure for Ontario Métis communities and established a centralized Métis registry, in conjunction with the Ontario Ministry of Natural Resources created the Harvester's card system for Métis hunters. In 2008, the MNO and the Government of Ontario signed a framework agreement recognizing that the Métis communities in Ontario have a unique history and way of life (Métis Nation of Ontario, n.d.-h).

#### 1.3.4.1 Métis in Ontario

In Ontario, historic Métis communities developed near prominent fur trade posts where Métis peoples were commonly employed. Fur trade records show Métis individuals serving in several capacities, such as blacksmith, tinsmith, cooper, boat/canoe builder, interpreters, runners, winterers, or quite commonly food provisioners (acquired through fishing, hunting, trapping, agriculture, gathering, etc.). The merger of the HBC and NWC in 1821 resulted in the loss of employment for many fur trade workers at numerous forts and posts, such as Fort William. Outside of the fur trade, Métis continued to work their specializations, but also worked as guides, interpreters, in the survey and lumber industry, military and commercial fishing. Fishing, hunting, trapping, maple syrup production, farming and gathering continued to be important lifeways (Métis Nation of Ontario, n.d.-c, n.d.-h, n.d.-d, n.d.-b, n.d.-a, n.d.-g, n.d.-e, n.d.-f).

There are seven historic Métis communities within Ontario. They are: 1) Rainy River/Lake of the Woods/ Treaty 3 Historic Métis Community; 2) Northern Lake Superior Historic Métis Community; 3) Abitibi Inland Historic Métis Community; 4) Sault Ste. Marie and Environs Métis Community; 5) Killarney and Environs Historic Métis Community; 6) Georgian Bay and Environs Historic Métis Community; and 7) Mattawa/Ottawa River and Environs Historic Métis Community. In northwestern Ontario, along the shores of Lake Superior, within the Robinson Superior Treaty of 1850 lands, the Red Sky Métis Independent Nation traces land use by their citizens to this area. The following are communities related to the study area.

#### **Rainy River/Lake of the Woods/ Treaty 3 Historic Métis Community**

The Rainy River/Lake of the Woods/ Treaty 3 Historic Métis Community traces its history to the establishment of Fort Lac La Pluie (also known as Athabasca House or Rainy Lake House) by the NWC in 1787. In the 1790s, the HBC also established a post at Lac La Pluie with additional posts at Eschabitchewan House, Manitou Rapids, Rainy Lake, and Portage l'Isle. Although the HBC abandoned the area in 1796-7, they returned in 1817 re-establishing Lac La Pluie House (later renamed to Fort Frances). Following the HBC/NWC merger of 1821, HBC posts continued to operate at Rainy Lake, Vermillion Lake, and Lake of the Woods. In 1831 and 1836, the HBC established posts at Shoal Lake and Rat Portage (later renamed to Kenora), respectively. In the 1850s, additional posts were established at Keewatin, Eagle Lake (Dryden), and Dinorwic. In 1870, the Shoal Lake post moved to the North West Angle but ultimately closed in 1878. In 1873, Treaty 3 negotiations concluded, allowing for Euro-Canadian settlement of the area. In 1875, the Métis of the area successfully negotiated their adhesion to the treaty. An identifiable Métis population is identifiable from the early 1800s to the early 1900s in fur trade and census records by their common surnames. Approximately 85-100 Métis individuals from up to 20 families are referred to in the 1875 adhesion to Treaty 3 (Métis Nation of Ontario, n.d.-f).

#### 1.3.5 Study Area Specific History

According to G.L. Nute's historical account of the region and the "boundary waters" that demarcate the Minnesota–Ontario border, the French fur trader Jacques de Noyon is reputed to have been the first European to traverse the area, doing so in 1688. It was not until nearly a century later, in the 1770s, that the Hudson's Bay Company began dispatching traders inland to compete with the North West Company for access to the lucrative fur trade northwest of Lake Superior.

In 1731, Pierre Gaultier de Varennes, Sieur de La Vérendrye, seeking a northwest passage, petitioned the Governor of New France for permission to explore the territory between Lake

Superior and Lake of the Woods and to be granted a fur trade monopoly in the region. La Vérendrye's expedition, undertaken in search of the fabled "Sea of the West," relied on a map and guidance from a First Nations trader named Auchagah. That same year, Charles Dufrost de La Jemeraye, La Vérendrye's nephew, advanced to Lac La Pluie (now Rainy Lake) and established Fort St. Pierre—later known as the Hudson's Bay Company post Fort Frances. In 1732, La Vérendrye himself established Fort St. Charles on Lake of the Woods. Nute (1950:10) also refers to minor trading posts along this "back" route north of the Rainy River, including one on Crane Lake and another on Ball Lake near present-day Kenora.

Following the French defeat in the Seven Years' War (1756–1763), British traders and surveyors pushed into the interior from Lake Superior to Lake of the Woods. In 1801, Alexander MacKenzie surveyed the Rainy River, describing it as "one of the finest rivers in the North-West" (The Rainy River Record, July 6, 1994).

The township of Dobie, Ontario, is a community that grew up around the Upper Canada Mines, which were active from the 1920s to 1971. It served as a residential area for mine employees and was situated near Highway 66 and the Ontario Northland railway. The area also has a history of gold and copper exploration, particularly at the Upper Beaver project.

The Town of Rainy River was incorporated on December 9, 1903. It developed around a lumber mill established in 1895, which was acquired by the Beaver Mills Lumber Company in 1898. The community experienced significant growth with the construction of the Ontario and Rainy River Railway in 1901—later integrated into the Canadian Northern Railway and eventually Canadian National Railways (CNR). A major fire in 1910, originating in northern Minnesota, devastated the town. The mill was relocated, and the population declined from a peak of approximately 4,500 to its current level of around 1,000. In 1960, a bridge was opened connecting Rainy River, Ontario, to Baudette, Minnesota. As with the Township of Emo, the local economy today is largely based on agriculture, forestry, and recreational tourism related to hunting and fishing (<http://www.rainyriver.ca>).

Throughout the 19th century, the British Crown granted land along the Rainy River to settlers for the establishment of homesteads. Prior to the construction of railways, the river served as the principal transportation corridor. Among the earliest land grants in the current project area were parcels issued to Boer War veterans in 1907 and several "Free Grants" dating to the first major wave of settlement between 1910 and 1921 (Land Titles records). Notably, land surveys were conducted immediately prior to the issuance of grants, leaving little to no interval between survey and settlement. Consequently, the initial wave of settlers occupied the very lands they were granted, and the likelihood of pre-existing roads, trails, or informal squatters in the area was considered extremely low. While some subsistence activities such as hunting and trapping may have occurred, permanent settlement was minimal prior to the land grants.

The early pattern of homesteading typically involved clearing a designated portion of land and constructing a dwelling within the first year. Initial structures were often simple log buildings, made from round or roughly hewn logs with dovetail or saddle-notch joinery and sealed with chinking. Roofs were generally constructed from clapboard, with cedar shakes commonly used to decorate the gable ends. These gables often covered 1×8-inch (2.54 × 20.32 cm) planks laid edge-to-edge or with ship-lap joinery. Subsequent homes were typically constructed in a more refined style, utilizing clapboard and occasionally additional siding such as cedar shakes or beveled wood. These later structures were often "stick-framed"—built with dimensional lumber using either balloon or platform framing techniques.

## 1.4 Archaeological Context

### 1.4.1 Current Land Use

Presently, the study area is undeveloped consisting of forested lands and open hayfields.

### 1.4.2 Physiography and Environment

The study area is situated upon the Canadian Shield, which refers to the exposed portion of continental crust that North America is situated upon. The Canadian Shield stretches from Labrador, west through northern Quebec and northern Ontario, and then northwest through Manitoba and Saskatchewan into the Northwest Territories and most of Nunavut. Much of the shield is covered by Canada's Boreal Forest, which includes thousands of lakes, and is full of various minerals. Boreal forests are dominated by coniferous trees (mostly pines and spruces), but birch trees are also common. The lakes that formed on the shield are often poorly drained, but extensive water corridors exist throughout the area that served as travel corridors for centuries.

#### 1) Northern Ontario Engineering Geology Terrain Study (NOEGTS)

The NOEGTS Data Set is a map of engineering geology terrain studies, which are evaluations of near-surface geological conditions with a view to determining the engineering capability of the terrain. The data is at a reconnaissance level and designed to provide an overview of the terrain conditions, and a database on which to undertake more site-specific studies.

The southern and middle properties are listed as lying on a glaciolacustrine plain, that is primarily made up of clay with silt listed as the secondary material (Map 3). The landscape is undulating to rolling, with low relief and dry drainage.

The proposed transmission line route also lies mainly along the glaciolacustrine plain, but this landform transitions to organic terrain to the north, which is made up of peat and muck, with low relief and mixed wet and dry drainage. This then transitions to bedrock knob, with low relief and dry drainage. The northern property lies mostly on bedrock knob, with a very small area in the southwest corner lying on organic terrain.

#### 2) Quaternary Geology

The Quaternary Geology Data Set is a digital interpretation of surficial geology for the Province of Ontario and illustrates the general distribution of the various types of Quaternary sediments and the major landforms associated with them. Tills, glaciofluvial, glaciolacustrine, glaciomarine, fluvial, lacustrine, and organic deposits are represented by 30 distinct geological units illustrating the Quaternary stratigraphy of Ontario. Also shown are landform deposits such as drumlins, moraines, eskers, sand dunes, and glacial-related escarpments.

The majority of all the properties within the study area are shown to be within an area of Pleistocene till, consisting of undifferentiated, fine grained, predominantly silty clay to silt matrix, commonly clast poor, high matrix carbonate content (**Error! Reference source not found.**). A small portion of the northeast corner of the southern property is listed as lying on recent organic deposits, made up of peat, muck, and marl.

#### 3) Topography

LiDAR data from the Forest Resource Inventory was used to create a LiDAR-derived Digital Terrain Model of the study area and the surroundings. This allowed for an assessment of the

study area topography. The Ontario Topographic Data Cache was also referenced for topographic data.

The Ontario Topographic Data Cache shows the properties are relatively flat. The properties lie between 350 m and 370 m ASL (Map 5). In addition, the map indicates small creeks present within properties 2 and 4.

Property 1 is relatively flat, with elevation ranging from about 355 to 362 m ASL. Property 2 has generally a flat terrain, ranging from about 360 to 368 m ASL. Property 3 is also flat with an average elevation of 365 m ASL. Property 4 is also flat with an average elevation of 363 m ASL. The elevation within property 5 ranged from about 347 to 363 m ASL, with the higher elevations along the western border and the lowest elevations in the northeastern corner (Map 6).

#### *1.4.2.1 Water Courses and Bodies*

A small, intermittent creek that is an offshoot of Frog Creek is indicated by the Ontario Topographic Data Cache as running through property 2 as well as another small offshoot shown in the southeast corner of property 4. The watersheds the study area lies in are as follows, from primary to level 5; Nelson River, Winnipeg River, Rainy Lake, Upper Rainy Lake, and Frog Creek.

#### *1.4.2.2 Soils*

The Ontario soil survey complex database contains descriptive information including, but not limited to, soil classification, slope, stoniness, drainage, and texture. The data is intended to be used a broad land use planning tool and not necessarily for field-level management (Map 7).

Property 1 is completely classified as Wood Clay Loam, which has moderately poor drainage, is level and nonstony, and has moderately severe limitations that restrict the range of crops or require special conservation practices due to excess water (Ontario Institute of Pedology, 1984).

The proposed transmission line route crosses the following soil types: Bergland Fine Sandy Loam, Devlin Clay Loam, Innes Lake, and Wood Clay Loam (previously described), from south to north. Bergland Fine Sandy Loam consists of calcareous fine sandy outwash, has poor drainage, is nonstony, and has severe limitations that restrict the range of crops or require special conservation practices due to excess water and low fertility. Devlin Clay Loam has imperfect drainage, is gently sloping, nonstony and has moderate to moderately severe limitations that restrict the range of crops or require moderate conservation practices due to adverse climate and low fertility. Innes Lake is a Typic Humisol made up of humic organic material derived from grasses, sedges, reeds, moss, and wood that is greater than 160 cm thick. It has very poor drainage, is level and nonstony. Its agricultural ability is listed as having severe limitations that restrict the range of crops or require special conservation practices with low fertility and excess water.

Property 2 has three soil types present which are from west to east; Bergland Fine Sandy Loam (previously described), Carpenter Clay Loam, and Rockland. Carpenter Sandy Loam has moderately poor drainage, is nonstony, and has moderately severe limitations that restrict the range of crops or require special conservation practices due to excess water. Rockland is a nonsoil and refers to areas with less than 10 cm of soil material over lying bedrock or exposed bedrock.

Property 3 has three soil types which are from west to east; Carpenter Clay Loam, Bergland Fine Sandy Loam, and a very small portion of Innes Lake in the southeast corner of the study area. All soil types are previously discussed.

The soil survey complex indicates four soil types within property 4. From north to south, they are; Kingsford Sandy Loam, Carpenter Sandy Loam (previously discussed), Crozier-Peaty Phase, and Devlin Clay Loam (previously discussed). Kingsford Sandy Loam drains moderately well, is gently sloping, nonstony, and has moderately severe limitations that restrict the range of crops or require special conservation practices due to low fertility. Crozier-Peaty Phase is a Gleysol with poor drainage, level terrain, and is nonstony. The soil is indicated as having excess water due to peat material overlying any texture.

Within property 5, there are four soil types present. From west to east these include Carpenter Sandy Loam, Kingsford Sandy Loam, Rockland, and Innes Lake, all of which has been described previously.

#### 1.4.2.3 *Ecozone and Ecoregion*

The study area falls within the Agassiz Clay Plain Ecoregion (5S) of the Ontario Shield Ecozone (Crins, 2009). This ecoregion has a cool-temperate and dry climate, with a mean annual temperature of 1.4°C to 2.8°C, a mean growing season of 182 to 190 days, and a mean annual precipitation between 559 to 660 mm.

Sparse forest covers most of the landscape (22.7%), followed by pasture (16.8%) and water and deciduous forest (13.6%). Being within the Rainy River Section of the Great Lakes-St. Lawrence Forest Region, there is a mix of species from Great Lakes-St. Lawrence, boreal, and prairie ecosystems, such as red maple, white spruce and American elm (Rowe 1972). The excess wetness of much of this ecoregion also lends to many wetlands which are home to willow and white cedar, among other species. In terms of animals, the sharp-tailed grouse, white-tailed jack rabbit, and the American black bear are among the common species in the area which are a combination of southern, northern, and western species. For fish, lake trout, lake whitefish and pumpkinseed, among many others are common in the lakes and rivers (Crins et al. 2009).

#### 1.4.3 *Previous Archaeological Assessments*

As indicated in at the beginning of this report, a parcel of land was inspected for archaeological potential under PIF P307-0218-2025 (see mapping in this report).

The area was investigated through a Stage 1 Archaeological Assessment and did not observe any archaeological potential.

No other archaeological assessments have been completed within 50 m of these parcels of land.

#### 1.4.4 *Registered Archaeological Sites*

In Ontario, information concerning archaeological sites is stored in the OASD and is maintained by MCM. A search of the OASD on May 20<sup>th</sup>, 2025, determined that no registered archaeological sites lie within 1 km of the study area.

## 2 Field Methodology

---

### 2.1 Desktop Analysis - Stage 1

Several factors are used to determine archaeological potential. Criteria for pre-contact archaeological potential is focused on physiographic variables that include distance from the nearest source of water, the nature of the nearest source/body of water, distinguishing features in the landscape (e.g., ridges, knolls, eskers, wetlands), the types of soils found within the area of assessment and resource availability as outlined in the *Standards and Guidelines for Consultant Archaeologists* (MCM, 2011; 22). Additionally, previously recorded archaeological sites within or in the vicinity of the study area are also used in determining archaeological potential. Historic and archival research provides the basis for determining historic archaeological potential.

As noted previously, the proposed development occurs in an undisturbed area of northwestern Ontario. This could significantly increase the archaeological potential due to undisturbed nature of the landscape. Additionally, the few archaeological investigations that have occurred in northwestern Ontario suggest that people did in fact utilize the landscape beginning about 8,000 years ago which also increases the potential for unknown sites to lie within the proposed development. Finally, criteria set out by the Ministry of Citizenship and Multiculturalism (MCM, 2011) in *Section 1.3.1 Features indicating archaeological potential* include the following:

- Previously identified archaeological sites
- Water sources such as:
  - Primary water sources (lakes, rivers, streams)
  - Secondary water sources (intermittent streams and creeks, springs, marshes, swamps)
  - Features indicating past water sources (e.g., glacial lake shorelines indicated by the presence of raised sand or gravel beach ridges, relic river or stream channels, shorelines of drained lakes or marshes)
- Accessible or inaccessible shoreline (e.g., high bluffs, swamp, or marsh fields by edges of lakes, sandbars stretching into marsh)
- Elevated topography (e.g., eskers, drumlins, large knolls)
- Pockets of well drained sandy soils, especially near areas of soil or rocky ground
- distinctive land formations that might have been special or spiritual places, such as waterfalls, rock outcrops, caverns, mounds, and promontories and their bases. There may be physical indicators of their use, such as burials, structures, offerings, rock paintings or carvings.
- resource areas, including:
  - food or medicinal plants (e.g., migratory routes, spawning areas, prairie)
  - scarce raw materials (e.g., quartz, copper, ochre or outcrops of chert)
  - early Euro-Canadian industry (e.g., fur trade, logging, prospecting, mining)
- areas of early Euro-Canadian settlement. These include places of early military or pioneer settlement (e.g., pioneer homesteads, isolated cabins, farmstead complexes), early wharf or dock complexes, pioneer churches and early cemeteries. There may be commemorative markers of their history, such as local, provincial, or federal monuments or heritage parks.
- early historical transportation routes (e.g., trails, passes, roads, railways, portage routes)
- property listed on a municipal register or designated under the Ontario Heritage Act or that is a federal, provincial, or municipal historic landmark or site.

- property that local histories or informants have identified with possible archaeological sites, historical events, activities, or occupations.

The study area occurs in an area of northwestern Ontario that has experienced some disturbance in the form of agricultural use.

For this Stage 1 Archaeological Assessment, 100% of the proposed study area was plotted on satellite imagery using GIS software and examined. According to mapping data there appears to be possible water source situated on the northwestern side of the property. The presence of this water source necessitates at least a property inspection to confirm the mapping results.

## 2.2 Determination of Archaeological Potential

Table 1. provides a list of the features of archaeological potential that must be considered in determining the archaeological potential of a study area and whether they are within 50 m or 150 m of the study area. The study area is in Northern Ontario and on Canadian Shield terrain and therefore subject to the special conditions outlined in Section 2.1.5 of the *Standards and Guidelines for Consultant Archaeologists* (MCM, 2011). These conditions state that test pit survey is required at 5 m intervals within 50 m of all features of archaeological potential and at 10 m intervals between 50 m and 150 m of all features of archaeological potential, except modern water sources.

Table 1: Features of archaeological potential near the study area.

Feature of Archaeological Potential	Within 50 m	Within 150 m
Previously identified archaeological sites	No	No
Modern water sources	Yes	N/A
Past water sources	No	No
Accessible or inaccessible shoreline	No	No
Elevated Topography	No	No
Pockets of well-drained sandy soils	Possible	Possible
Distinctive land formations	No	No
Resource areas	No	No
Early Euro-Canadian settlement	No	No
Early historical transportation routes	No	No
Property listed on a municipal register or designated under the Ontario Heritage Act	No	No
Property identified in local histories or by informants as having archaeological or historical potential	No	No

## 2.3 Interpretation

Based on the desktop analysis, one factor has been identified that suggest the area has high archaeological potential. All factors, whether present or not, and their meaning are discussed next.

### 1) Previously identified archaeological sites

There are no sites within 1 km of the study.

### 2) Modern water sources including primary sources (lakes, rivers, streams) and secondary sources (intermittent streams and creeks, springs, marshes, swamps)

In examining topographic mapping, there are two creeks that intersect two of the locations under study. An offshoot of Frog Creek crosses the width of property 2, running from east to east and another offshoot of Frog Creek extends into property 4 from the southeast corner for about 370 m. The Ontario Topography map also indicates the presence of a small amount of fen area in the southwest corner of property 3 as well as a small amount of marsh/swamp in the southwest corner of property 4.

- 3) Features indicating past water sources (e.g., glacial lake shorelines indicated by the presence of raised sand or gravel beach ridges, relic river or stream channels, shorelines of drained lakes or marshes)**

There is no evidence past shorelines within the study area.

- 4) Accessible or inaccessible shoreline (e.g., high bluffs, swamp, or marsh fields by edges of lakes, sandbars stretching into marsh)**

There is no shoreline within the study area.

- 5) Elevated topography (e.g., eskers, drumlins, large knolls)**

Based on the available LiDAR data and topographic data, there are no areas of elevated topography of concern within the study area.

- 6) Pockets of well drained sandy soils, especially near areas of heavy soil or rocky ground**

The soil survey data indicates that Kingsford Sandy Loam may be a well-draining sandy soil, though it is not particularly in a pocket near heavy soil or rocky ground. Field inspection results are needed to identify if the soil type truly indicates a feature of archaeological potential.

- 7) Distinctive land formations that might have been special or spiritual places, such as waterfalls, rock outcrops, caverns, mounds, and promontories and their bases. There may be physical indicators of their use, such as burials, structures, offerings, rock paintings or carvings.**

There is no distinctive land formations identified in the study area.

- 8) Resource areas, including:**

- food or medicinal plants (e.g., migratory routes, spawning areas, prairie)
- scarce raw materials (e.g., quartz, copper, ochre, or outcrops of chert)
- early Euro-Canadian industry (e.g., fur trade, logging, prospecting, mining)

There are no identified resource areas within the study area. However, engagement with First Nation communities might alter this.

- 9) Areas of early Euro-Canadian settlement. These include places of early military or pioneer settlement (e.g., pioneer homesteads, isolated cabins, farmstead complexes), early wharf or dock complexes, pioneer churches and early cemeteries. There may be commemorative markers of their history, such as local, provincial, or federal monuments or heritage parks.**

While the study area lies within a farming and residential area today, there does not seem to be any history relating to early Euro-Canadian settlement at this location.

**10) Early historical transportation routes (e.g., trails, passes, roads, railways, portage routes)**

There are no identified early historical transportation routes within the study area though the CP railway lies 4 km to the south of the study area.

**11) Property listed on a municipal register or designated under the Ontario Heritage Act or that is a federal, provincial, or municipal historic landmark or site.**

There are no properties listed on a municipal register or designated under the Ontario Heritage Act in the project area.

**12) Property that local histories or informants have identified with possible archaeological sites, historical events, activities, or occupations.**

At this stage, there have not been any specific identified areas. Engagement with local communities is encouraged to gather relevant traditional use data.

Based on the desktop assessment, there are two possible features of archaeological potential (modern water sources and pockets of well-draining, sandy soil) as identified in Section 1.3 of the *2011 Standards and Guidelines* (MCM 2011) in this Desktop Analysis. However as per Section 1.3, a property inspection will confirm the presence or absence of archaeological potential.

### 2.3.1 Property Inspection – Stage 1

A property inspection was completed and 100% of the study area was visually inspected for the presence of archaeological potential that might not have been present during the desktop study. Fieldwork was completed on April 2<sup>nd</sup> and October 30<sup>th</sup>, 2025, and under the direction of David Norris, P307.

The Stage 1 Property Inspection was completed in adequate weather conditions which were suitable for conducting archaeological fieldwork with partly cloudy skies and a temperature range between 10 and 15° C.

Access was obtained from the private landowners by the client, and no restrictions were in place.

#### **North Lot - Property 1**

This portion of the project lies directly north of all the other lots in Lot 9 CON 4. The area is forest over with quad/trails cut in for transportation purposes. The portion of the project measures 225 m east to west and 115 m north to south. Inspection began on the eastern side. Pedestrian transects were traversed in the forest at 10 m intervals. It was observed that the landscape tilts and slopes gently down to the west. No use of the landscape was observed other than modern hunting activities and quad/horse paths. No archaeological potential was observed.

#### **Mid Lot - Property 2**

This lot lies with the eastern side along Highway 611 in Lot 9, CON 2. The area consisted of open hayfield with overgrown scrub brushes and trees. The lot measures 565 m north to south

and 615 m east to west. The landscape is generally flat with a small intermittent stream that appeared to be seasonally inundated with water during the spring. There is little to no definition to the stream itself and presently water fans out across the landscape. Other than trails from vehicles and a fence, no other activities or development was noted on the landscape. The seasonal nature of the creek and lack of defined creek edges leading to low and wet conditions led to the conclusion that the lands surrounding this stream do not hold archaeological potential.

### **Western Lot – Property 3**

Inspection began in the eastern portion of the property. The property is mainly undeveloped except for two shelters for cattle in the northeast corner of the study area. It measured about 65 hectares in area and is 797 m east to west by 807 m north to south.

The landscape is mainly open fields with some areas of tree cover throughout. The terrain was generally flat, with no observed areas of elevated topography. The area that was indicated as being a fen was identified as having no noticeable banks indicating past shorelines and was found not to hold archeological potential. No other features of archaeological potential were identified on this property during the field inspection.

### **Southern Lot 1– Property 4**

This property measures 41 hectares. Inspection began in the northern portion of the study area which appeared to be a fallow field converted to a cow pasture. The soils appeared to be saturated and poorly draining, with standing water present. Sandy soils were not observed.

The wooded area to the south was inspected next and appears to have been cleared sometime in the recent past with younger growth present. The area to the southeast where a potential stream was noted by the Ontario Topographic Data Cache was inspected. The possible streambed, as indicated by a low depression and tall grasses, was dry and thus the stream may be seasonally active or no longer existent due to landscape alternations. The streambed was indicated to be shallow (<20 cm) and less than 1 m wide, suggesting it was not a navigable creek.

To the southwest, where a small marsh was listed as present by the Ontario Topographic Data Cache, the environment was found to be saturated with water and a high presence of tall grasses. There was no suggestion that a past shoreline was present and thus no features of archaeological potential were identified.

### **Southern Lot 2- Property 5**

The largest of the five properties inspected this area lies in Lot 7 CON 1 and Lot 8 CON 1. An irregular shaped lot, the area to be inspected consists of forest covered landscape, open hayfields, and cattle lands. Measuring 1 km east to west at the longest point and 1.4 km north to south on the longest point, the northern edge lies along Kliner Road. Access was gained off Kline Road and inspection began on the northern edge. Moving south along the eastern side, the landscape consisted of a young growth forest. The terrain sloped up moving south with water inundating the lowland areas. Along the southern edge, the forest gives way to hayfield/cattle grazing grounds. The terrain consisted of long-standing grasses with shrubs and open landscape. Moving west along the southern portion of the property, the landscape remains

consistent open long grass terrain. The forest once again dominates the landscape along the western side of the property. No archaeological potential was observed during the inspection of this property.

### **Transmission Line**

A proposed transmission line will run from the middle property (Property 2) north to the northern property (Property 1) (Map 1). From this location the transmission line will be tied into the existing Hydro One powerline. This transmission line will run along the boundaries of several properties with landscapes ranging from hayfields to forested areas. The route was inspected, and no archaeological potential was observed.

## **2.4 Inventory of Documentary Records**

The following documentation was collected during fieldwork:

- 8 pages of field notes
- 186 digital photographs
- GPS waypoints for observations

## 3 Analysis

---

### 3.1 Determination of Archaeological Potential Stage 1

The property inspection which covered 100% of the study area consisted of pedestrian transects at 10 m intervals across all five lots.

We note that topographic mapping indicates that there are streams that are present on two of these locations. Both areas were determined not to hold archaeological potential based on the streams which are more accurately described as intermittent drainage areas. For property 2, the stream had no defined edges and inundated that landscape, causing it to be low and wet. The size of the stream also indicated it would not be navigable. On property 4, the streambed was dry and, based on presumed size, would not have been navigable. Soils all appeared to be saturated, with no areas of sandy or dry soils.

No areas of potential were observed within the study areas, therefore Stage 2 is not recommended.

### 3.2 Record of Finds

No archaeological potential was observed during the Stage 1 property inspection of all five lots.

## 4 Recommendations

---

To support the Renewable Energy Approval (REA) process under Sections 19-23 (Protected Properties, Archaeological, and Heritage Resources) of O. Reg. 359/09 and the Ontario Heritage Act, a Stage 1/2 Archaeological Assessment is required for a location that is situated 10 km northwest of Fort Frances called the Fort Frances 61 parcel. These parcels of land consist of five (5) separate land areas that total approximately 228 ha in size.

The Stage 1 property inspection did not identify additional areas of archaeological potential.

Archaeological recommendations have been made based on the background historic research, physical property inspection, location of known or registered archaeological sites, previous archaeological assessments, and indicators of archaeological potential. These recommendations are summarized as follows:

- No further archaeological assessment is recommended for Lots 7, 8 and 10 CON 1, and Lot 9 CON 2, 3 and 4, Township of Miscampbell, District of Rainy River, Ontario (Map 8).
- Should there be any alteration to the plans of this development, additional archaeological assessment may be required based on the presence of archaeological potential as outlined in the *2011 Standards and Guidelines Section 1.3.1*.

## 5 Advice on Compliance with Legislation

---

This report is submitted to the Minister of Citizenship and Multiculturalism as a condition of licensing in accordance with Part VI of the *Ontario Heritage Act*, R.S.O. 1990, c 0.18. The report is reviewed to ensure that it complies with the *Standards and Guidelines for Consultant Archaeologists* (2011) that are issued by the Minister, and that the archaeological fieldwork and report recommendations ensure the conservation, protection, and preservation of the cultural heritage of Ontario. When all matters relating to archaeological sites within the project area of a development proposal have been addressed to the satisfaction of the Ministry of Citizenship and Multiculturalism, a letter will be issued by the Ministry stating that there are no further concerns with regard to alterations to archaeological sites by the proposed development.

It is an offence under Sections 48 and 69 of the *Ontario Heritage Act* for any party other than a licensed archaeologist to make any alteration to a known archaeological site or to remove any artifact or other physical evidence of past human use or activity from the site, until such time as a licensed archaeologist has completed archaeological fieldwork on the site, submitted a report to the Minister stating that the site has no further cultural heritage value or interest, and the report has been filed in the Ontario Public Register of Archaeological Reports referred to in Section 65.1 of the *Ontario Heritage Act*.

Should previously undocumented archaeological resources be discovered, there may be a new archaeological site and therefore subject to Section 48(1) of the *Ontario Heritage Act*. The proponent or person discovering the archaeological resources must cease alteration of the site immediately and engage a licensed consultant archaeologist to carry out archaeological fieldwork, in compliance with Section 48(1) of the *Ontario Heritage Act*.

The *Cemeteries Act*, R.S.O. 1990 c.C.4 and the *Funeral, Burial and Cremation Services Act*, 2002, S.O. 2002, c.33 (when proclaimed in force) require that any person discovering human remains must notify the police or coroner and the Registrar of Cemeteries at the Ministry of Consumer Services.

## 6 Advice on Compliance with Indigenous Communities and Métis

---

The following summarizes protocols and measures that need to be taken when engaging Indigenous Peoples and completing Archaeological Assessments in their homelands. These are not mandated, nor are they supported by the Ministry of Citizenship and Multiculturalism but have been developed by Woodland Heritage Northwest in conjunction with the many First nation communities and projects that have been completed in northern Ontario. It is strongly recommended that these considerations be undertaken prior and during any assessment in northwestern Ontario.

All archaeological assessments must be completed by a licenced archaeologist with seasoned experience in northern Ontario and a boreal forest setting who is familiar with identification of artifacts originating in the north. This includes stone tools, raw material and pottery styles that are indicative of northern Indigenous peoples as well as artifacts that can be classified as Métis.

When completing fieldwork, archaeologists must maximize the use of trained Indigenous archaeologists or support staff and hire Indigenous Community Members, or Métis citizens, to assist with the field work. Progress and finds must be reported on a regular basis to the nearest Indigenous Community, including the immediate reporting of the discovery of any and all human remains. In the event that human remains are discovered, ALL WORK MUST CEASE until the appropriate measures can be taken. All artifacts and finds must be handled consistent with the nearest indigenous community protocols and may be transferred or repatriated to the community for storage and safe keeping

## 7 Bibliography

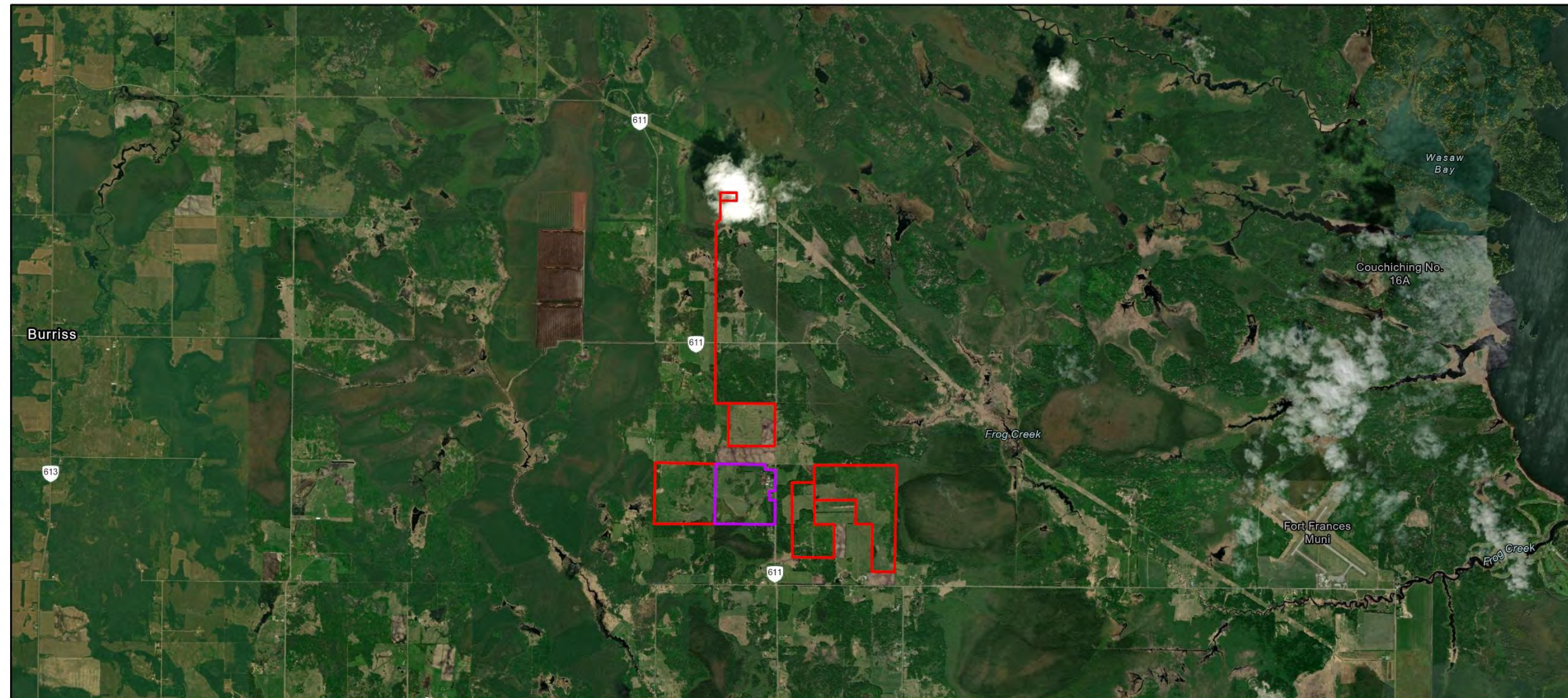
---

- Adams, N. (1993). *An Archaeological assessment of Highway 11/17, Current River to Highway 527. (W.P. 7831-92-01, District 19, Thunder Bay).*
- Allaire, B. (2008, January 21). *Jean-Francois de la Rocque, Sieur de Roberval.* The Canadian Encyclopedia. <https://www.thecanadianencyclopedia.ca/en/article/jean-francois-de-la-rocque-sieur-de-roberval>
- Allaire, B. (2013, August 29). *Jacques Cartier.* The Canadian Encyclopedia. <https://www.thecanadianencyclopedia.ca/en/article/jacques-cartier>
- Anfinson, S. F. (editor). (1979). *A Handbook of Minnesota Prehistoric Ceramics.* Occasional Publications in Minnesota Archaeology 5. Minnesota Archaeological Society.
- Beal, B., MacLeod, R., Foot, R., & Yarhi, E. (2021). North-West Resistance. In *The Canadian Encyclopedia.* <https://www.thecanadianencyclopedia.ca/en/article/north-west-rebellion>
- Beaulieu, M., & Southcott, C. (2010). *North of Superior: An Illustrated History of Northwestern Ontario.* Lorimer Publishing.
- Boyd, M. (2024). Coastal archaeological site visibility problems and underwater prospects in the Northern Lake Superior Basin. *Geoarchaeology*, 39(1), 3–16. <https://doi.org/10.1002/GEA.21979>
- Bumsted, J. M., Foot, R., Yarhi, E., & McIntosh, A. (2021). Red River Resistance. In *The Canadian Encyclopedia.* <https://www.thecanadianencyclopedia.ca/en/article/red-river-rebellion>
- Bumsted, J. M., & Smyth, J. (2015). *Red River Colony.* The Canadian Encyclopedia. <http://www.thecanadianencyclopedia.ca/en/article/red-river-colony>
- Coues, E. (1897). *New light on the early history of the Greater Northwest: The manuscript journals of Alexander Henry and David Thompson* (E. Coues, Ed.; Vol. 1). Francis P. Harper.
- Ellis, C. J., Kenyon, I. T., & Spence, W. (1990). The Archaic. In *The Archaeology of Southern Ontario to A.D. 1650* (pp. 65–124). Occasional Publication of the London Chapter, OAS Number 5.
- Fox, W. A. (1975). *The Paleo-Indian Lakehead Complex.*
- Gagnon, D. (2016). The “Other” Métis. In *The Canadian Encyclopedia.* <https://www.thecanadianencyclopedia.ca/en/author/denis-gagnon>
- Gaudry, A., Welch, M. A., & Gallant, D. (2023). *Métis.* The Canadian Encyclopedia. <https://www.thecanadianencyclopedia.ca/en/article/metis>
- Geographical Services Division. (1988a). Canada: Native Peoples 1630. In *The National Atlas of Canada 5th Edition.* Geographical Services Division, Canada Centre for Mapping, Energy, Mines and Resources Canada.
- Geographical Services Division. (1988b). Canada Native Peoples 1740. In *The National Atlas of Canada 5th Edition.* Geographical Services Division, Canada Centre for Mapping, Energy, Mines and Resources Canada.

- Geographical Services Division. (1990). Canada Native Peoples 1823. In *The National Atlas of Canada 5th Edition*. Geographical Services Division, Canada Centre for Mapping, Energy, Mines and Resources Canada.
- Griffin, J. B., & Quimby, G. I. (1961). The McCollum Site, Nipigon District, Ontario. In J. B. Griffin (Ed.), *Lake Superior copper and the Indians: miscellaneous studies of Great Lakes prehistory*. (pp. 91–102). University of Michigan.
- Hackett, P. (2002). *“A Very Remarkable Sickness”: Epidemics in the Petit Nord, 1670 to 1846*. University of Manitoba Press.
- Hamilton, S. (1981). *The Archaeology of the Wenasaga Rapids*.
- Hamilton, S. (1991). *Archaeological Investigations at the Wapekeka Burial Site (FIJj-1)*.
- Hamilton, S. (2013). A World Apart? Ontario’s Canadian Shield. In M. K. Munson & S. M. Jamieson (Eds.), *Before Ontario: The Archaeology of a Province* (pp. 77–95). McGill-Queen’s University Press.
- Hamilton, S., Taylor-Hollings, J., & Norris, D. (2012). Human Ecology of the Canadian Prairie Ecozone ca. 1500 BP: Diffusion, Migration and Technological Innovation. In B. Nicholson (Ed.), *Human Ecology of the Canadian Prairie Ecozone* (pp. 99–154). University of Regina, Canadian Plains Research Center.
- Harris, R. C. (1987). *Historical Atlas of Canada, Volume 1: From the Beginning to 1800*. University of Toronto Press.
- Lenius, B. J., & Olinyk, D. M. (1990). The Rainy River Composite: Revisions to Late Woodland Taxonomy. In *The Woodland Tradition in the Western Great Lakes: Papers Presented to Elden Johnson* (pp. 77–112). University of Minnesota.
- Lytwyn, V. P. (1981). *The historical geography of the fur trade of the Little North and its expansion into the East Winnipeg Country to 1821* [Master’s ]. University of Manitoba.
- Lytwyn, V. P. (1986). *The fur trade of the Little North*.
- Marsh, J. H. (2008, January 7). *Etienne Brule*. The Canadian Encyclopedia. <https://www.thecanadianencyclopedia.ca/en/article/etienne-brule>
- MCM. (2011a). *Standards and Guidelines for Consultant Archaeologists*.
- MCM. (2011b). *Standards and Guidelines for Consulting Archaeologists*.
- Métis Nation of Ontario. (n.d.-a). *Historic Métis Communities in Ontario: The Historic Abitibi Inland Métis Community*. Retrieved December 14, 2023, from <https://www.metisnation.org/registry/citizenship/historic-metis-communities-in-ontario/>
- Métis Nation of Ontario. (n.d.-b). *Historic Métis Communities in Ontario: The Historic Georgian Bay Métis Community*. Retrieved December 14, 2023, from <https://www.metisnation.org/registry/citizenship/historic-metis-communities-in-ontario/>
- Métis Nation of Ontario. (n.d.-c). *Historic Métis Communities in Ontario: The Historic Killarney Métis Community*. Retrieved December 14, 2023, from <https://www.metisnation.org/registry/citizenship/historic-metis-communities-in-ontario/>

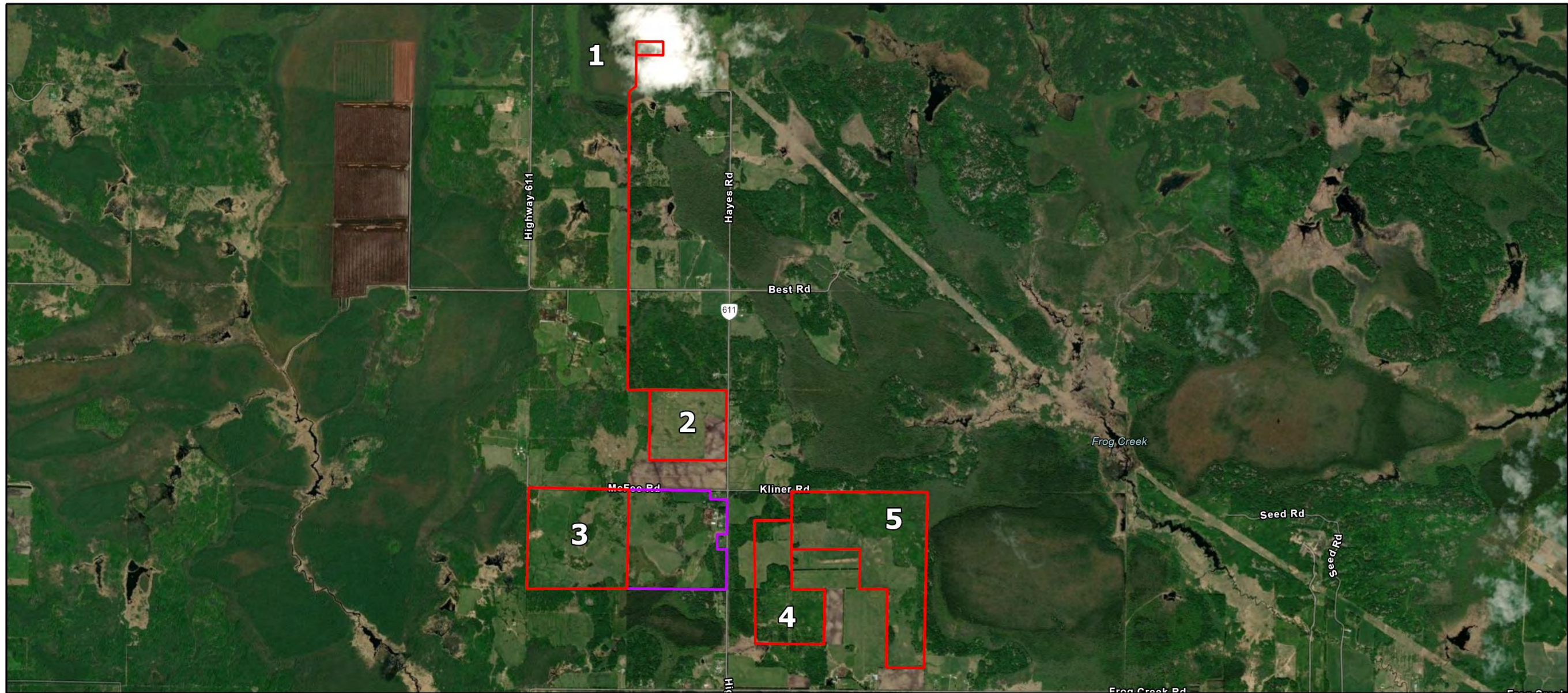
- Métis Nation of Ontario. (n.d.-d). *Historic Métis Communities in Ontario: The Historic Mattawa/Ottawa River Métis Community*. Retrieved December 14, 2023, from <https://www.metisnation.org/registry/citizenship/historic-metis-communities-in-ontario/>
- Métis Nation of Ontario. (n.d.-e). *Historic Métis Communities in Ontario: The Historic Northern Lake Superior Métis Community*. Retrieved December 14, 2023, from <https://www.metisnation.org/registry/citizenship/historic-metis-communities-in-ontario/>
- Métis Nation of Ontario. (n.d.-f). *Historic Métis Communities in Ontario: The Historic Rainy Lake/Lake of the Woods Métis Community*. Retrieved December 14, 2023, from <https://www.metisnation.org/registry/citizenship/historic-metis-communities-in-ontario/>
- Métis Nation of Ontario. (n.d.-g). *Historic Métis Communities in Ontario: The Historic Sault Ste. Marie Métis Community*. Retrieved December 14, 2023, from <https://www.metisnation.org/registry/citizenship/historic-metis-communities-in-ontario/>
- Métis Nation of Ontario. (n.d.-h). *Métis Historic Timeline*. Retrieved December 14, 2023, from <https://www.metisnation.org/culture-heritage/metis-timeline/>
- Ontario Institute of Pedology. (1984). *Soils of Fort Frances-Rainy River Area Ontario Soil Survey Report No. 51*.
- Reid, C. S. P., & Rajnovich, G. (1991). Laurel: a Re-evaluation of the Spatial, Social and Temporal Paradigms. *Canadian Journal of Archaeology*, 15, 193–234.
- Robinson, A., & Filice, M. (2019). Métis Scrip in Canada. In *The Canadian Encyclopedia*. <https://www.thecanadianencyclopedia.ca/en/article/metis-scrip-in-canada>
- Ross, W. (1995). The Interlakes Composite: A Re-Definition of the Initial Settlement of the Agassiz-Minong Peninsula. *The Wisconsin Archeologist*, 76, 244–268.
- Supernant, K. (2018). Archaeology of the Métis. In *The Oxford Handbook of Topics in Archaeology*. Oxford University Press. <https://doi.org/10.1093/oxfordhb/9780199935413.001.0001>
- Thunder Bay Museum. (n.d.). *The Fur Trade and Fort William*. Virtual Exhibits - Peter McKellar Gallery. Retrieved February 19, 2024, from <https://www.thunderbaymuseum.com/exhibits/virtual/peter-mckellar-gallery/fur-trade/>
- Trudel, M., & d'Avignon, M. (2013, August 29). *Samuel de Champlain*. The Canadian Encyclopedia. <https://www.thecanadianencyclopedia.ca/en/article/samuel-de-champlain>
- Wilford, L. A. (1955). A Revised Classification of the Prehistoric Cultures of Minnesota. *American Antiquity*, 21(2), 130–142.
- Wright, J. V. (1972). The Shield Archaic. *Ottawa: National Museums of Canada, Publications in Archaeology*, 3.
- Wright, J. V. (1999). *A History of the Native People of Canada. Vol. 2 (1,000 B.C.-A.D. 500)*. Canadian Museum of Civilization.

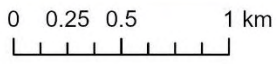





# 8 Maps



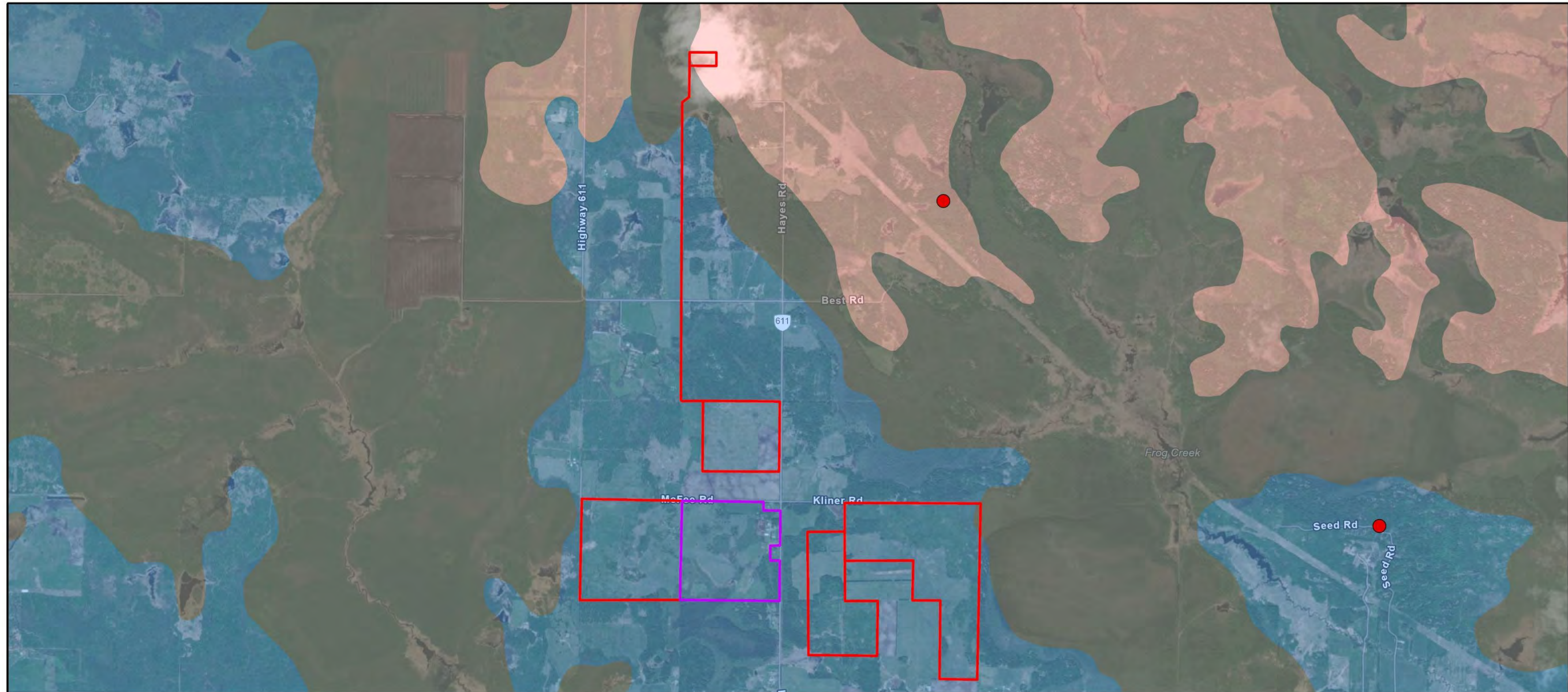
<b>TITLE:</b> Project Location		<b>SCALE:</b> 1:50,000 				<b>DRAWN BY:</b> JR	<b>CHECKED BY:</b> DN	<b>DATE SAVED:</b> 9/18/2025 3:56 PM
<b>PROJECT:</b> Stage 1 and 2 AA for Lots 7, 8 CON 1, Lot 9 CON 2 and Lot 9 CON 4, Township of Miscampbell, District of Rainy River		<b>LEGEND</b> STUDY AREA PREVIOUSLY ASSESSED (PIF P307-0218-2025)				<b>CLIENT:</b> CARBONFREE GROUP		
						<b>REFERENCES:</b> <small>Sources: Esri, Esri, TomTom, Garmin, FAO, OpenStreetMap contributors, and the GIS User Community, USGS, MaxxAir, USGS, Ontario GeoHub LIDAR Vector Topographic</small>		
						<b>Spatial Reference:</b> <small>Name: NAD 1983 UTM Zone 15N          Projection: Transverse Mercator</small>		
						<b>NOTES:</b> 1. All locations are approximate 2. This map is intended for planning purposes 3. Development data provided by client.		

Map 1: Project Location



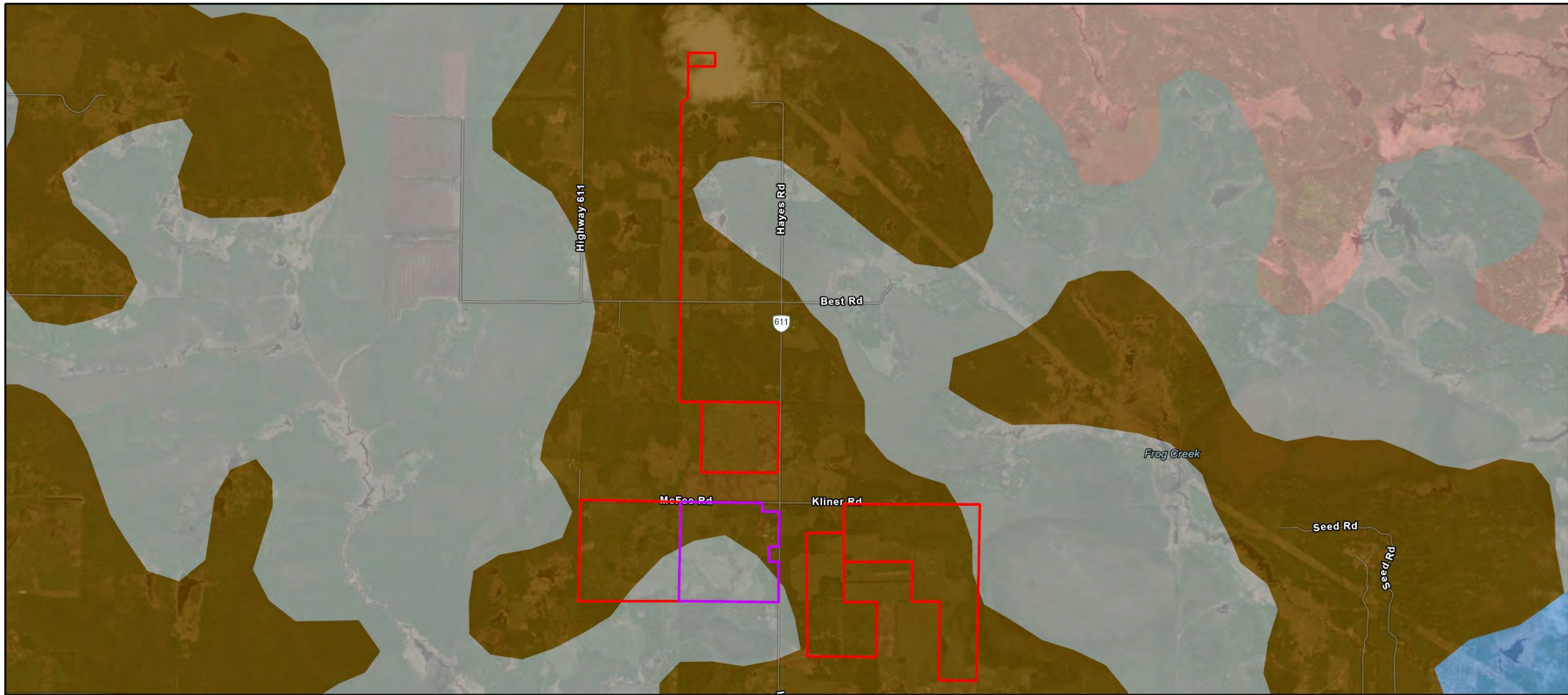
<b>TITLE:</b> Study Area	<b>SCALE:</b> 1:30,000 		<b>DRAWN BY:</b> JR	<b>CHECKED BY:</b> DN	<b>DATE SAVED:</b> 11/11/2025 4:03 PM
<b>PROJECT:</b> Stage 1 and 2 AA for Lots 7, 8 CON 1, Lot 9 CON 2 and Lot 9 CON 4, Township of Miscampbell, District of Rainy River	<b>LEGEND</b>  STUDY AREA  PREVIOUSLY ASSESSED (PIF P307-0218-2025)		<b>CLIENT:</b> CARBONFREE GROUP		
	<b>REFERENCES:</b> Earthstar Geographics, Sources: Esri, TomTom, Garmin, FAO, NOAA, USGS, © OpenStreetMap contributors, and the GIS User Community, Esri, USGS, Ontario GeoHub L10 Vector Topographic Data Cache  <b>Spatial Reference</b> Name: NAD 1983 UTM Zone 15N Projection: Transverse Mercator  <b>NOTES:</b> 1. All locations are approximate 2. This map is intended for planning purposes 3. Development data provided by client.				

Map 2: Study Area with property numbers



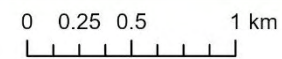
<b>TITLE:</b> NOEGTS	<b>SCALE:</b> 1:30,000 		<b>DRAWN BY:</b> JR	<b>CHECKED BY:</b> DN	<b>DATE SAVED:</b> 11/3/2025 4:21 PM
<b>PROJECT:</b> Stage 1 and 2 AA for Lots 7, 8 CON 1, Lot 9 CON 2 and Lot 9 CON 4, Township of Miscampbell, District of Rainy River	<b>LEGEND</b> 		<b>CLIENT:</b> CARBONFREE GROUP		
	<b>NOEGTS</b> <b>LANDFORM</b> 	<b>REFERENCES:</b> Vantor, Sourgographics, Sources: Esri, TomTom, Garmin, FAO, OpenStreetMap, © OpenStreetMap contributors, and the GIS User USGS, Ontario Esri, USGS, Ontario GeoHub LIO Vector Topographic OGS Earth N/OGS Earth NOEGTS  <b>Spatial Reference</b> Name: NAD 1983 UTM Zone 15N Projection: Transverse Mercator  <b>NOTES:</b> 1. All locations are approximate 2. This map is intended for planning purposes 3. Development data provided by client.			

Map 3: NOEGTS



TITLE:  
Quaternary Geology

SCALE: 1:30,000



DRAWN BY:  
JR

CHECKED BY:  
DN

DATE SAVED:  
11/3/2025 4:21 PM

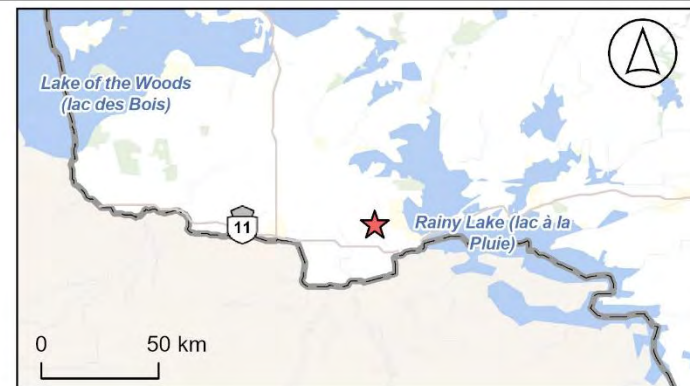
PROJECT:  
Stage 1 and 2 AA for Lots 7, 8  
CON 1, Lot 9 CON 2 and Lot 9  
CON 4, Township of  
Miscampbell, District of Rainy  
River

LEGEND

- STUDY AREA
- PREVIOUSLY ASSESSED (PIF P307-0218-2025)

QUATERNARY GEOLOGY

- BEDROCK
- GLACIOLACUSTRINE DEPOSITS
- ORGANIC DEPOSITS
- TILL



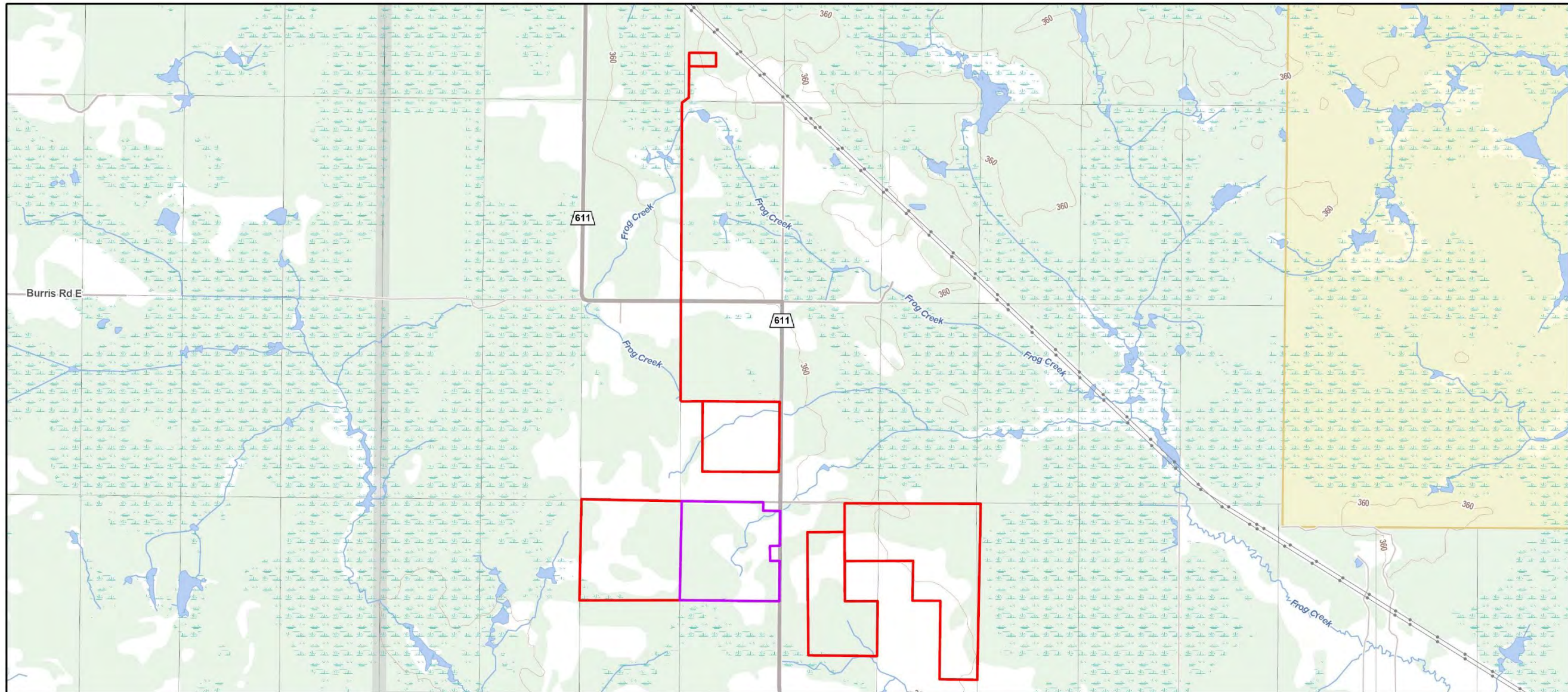
CLIENT:  
CARBONFREE GROUP

REFERENCES:  
Earthstar Geographics, Sources: Esri, TomTom, Garmin, FAO, NOAA, USGS, © OpenStreetMap contributors, and the GIS User Community, Esri, USGS, Ontario GeoHub L10 Vector Topographic Data Cache, OGSEarth Quaternary Geology

Spatial Reference  
Name: NAD 1983 UTM Zone 18N  
Projection: Transverse Mercator

- NOTES:
1. All locations are approximate
  2. This map is intended for planning purposes
  3. Development data provided by client.

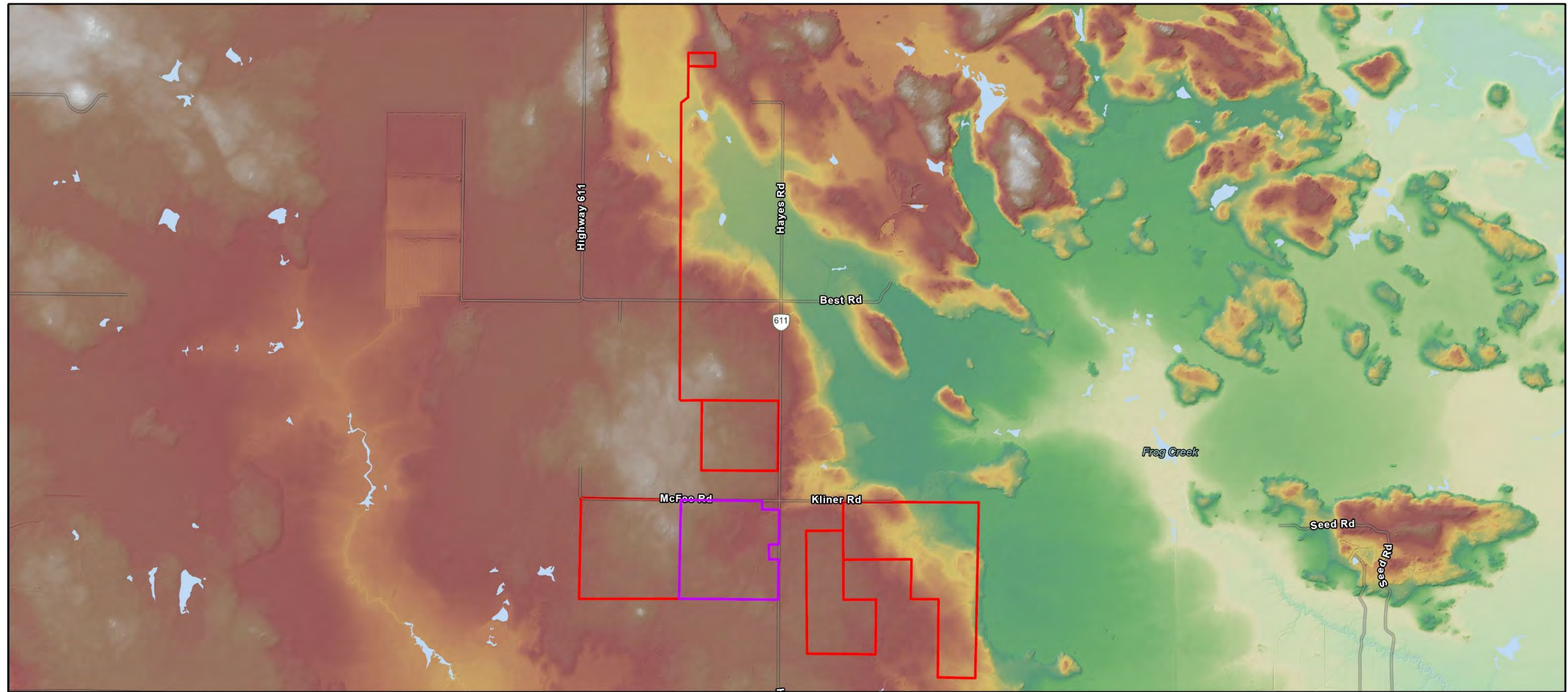
Map 4: Quaternary Geology



<b>TITLE:</b> Ontario Topography	<b>SCALE:</b> 1:30,000		<table border="1"> <tr> <td><b>DRAWN BY:</b> JR</td> <td><b>CHECKED BY:</b> DN</td> <td><b>DATE SAVED:</b> 11/3/2025 4:21 PM</td> </tr> </table>	<b>DRAWN BY:</b> JR	<b>CHECKED BY:</b> DN	<b>DATE SAVED:</b> 11/3/2025 4:21 PM
<b>DRAWN BY:</b> JR	<b>CHECKED BY:</b> DN	<b>DATE SAVED:</b> 11/3/2025 4:21 PM				
<b>PROJECT:</b> Stage 1 and 2 AA for Lots 7, 8 CON 1, Lot 9 CON 2 and Lot 9 CON 4, Township of Miscampbell, District of Rainy River	<b>LEGEND</b> STUDY AREA PREVIOUSLY ASSESSED (PIF P307-0218-2025)					
	<table border="1"> <tr> <td data-bbox="615 1542 2315 1612"> <b>CLIENT:</b> CARBONFREE GROUP           </td> </tr> <tr> <td data-bbox="615 1612 2315 1663"> <b>REFERENCES:</b> Sources: Esri, TomTom, Garmin, FAO, NOAA, USGS, © OpenStreetMap contributors, and the GIS User Community, Esri, USGS, Ontario GeoHub L10 Vector Topographic Data Cache           </td> </tr> <tr> <td data-bbox="615 1663 2315 1729"> <b>NOTES:</b>            1. All locations are approximate            2. This map is intended for planning purposes            3. Development data provided by client.           </td> </tr> </table>			<b>CLIENT:</b> CARBONFREE GROUP	<b>REFERENCES:</b> Sources: Esri, TomTom, Garmin, FAO, NOAA, USGS, © OpenStreetMap contributors, and the GIS User Community, Esri, USGS, Ontario GeoHub L10 Vector Topographic Data Cache	<b>NOTES:</b> 1. All locations are approximate 2. This map is intended for planning purposes 3. Development data provided by client.
<b>CLIENT:</b> CARBONFREE GROUP						
<b>REFERENCES:</b> Sources: Esri, TomTom, Garmin, FAO, NOAA, USGS, © OpenStreetMap contributors, and the GIS User Community, Esri, USGS, Ontario GeoHub L10 Vector Topographic Data Cache						
<b>NOTES:</b> 1. All locations are approximate 2. This map is intended for planning purposes 3. Development data provided by client.						

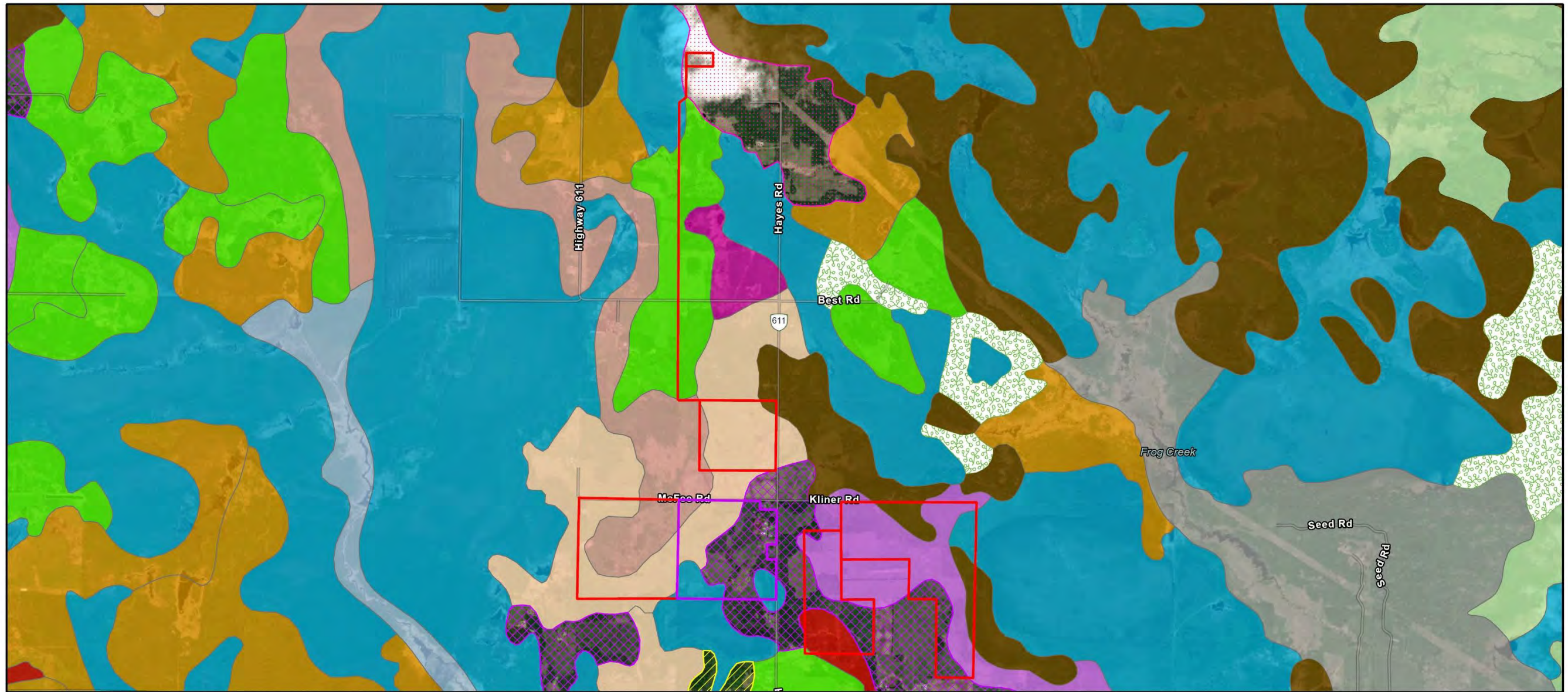


Map 5: Ontario Topography



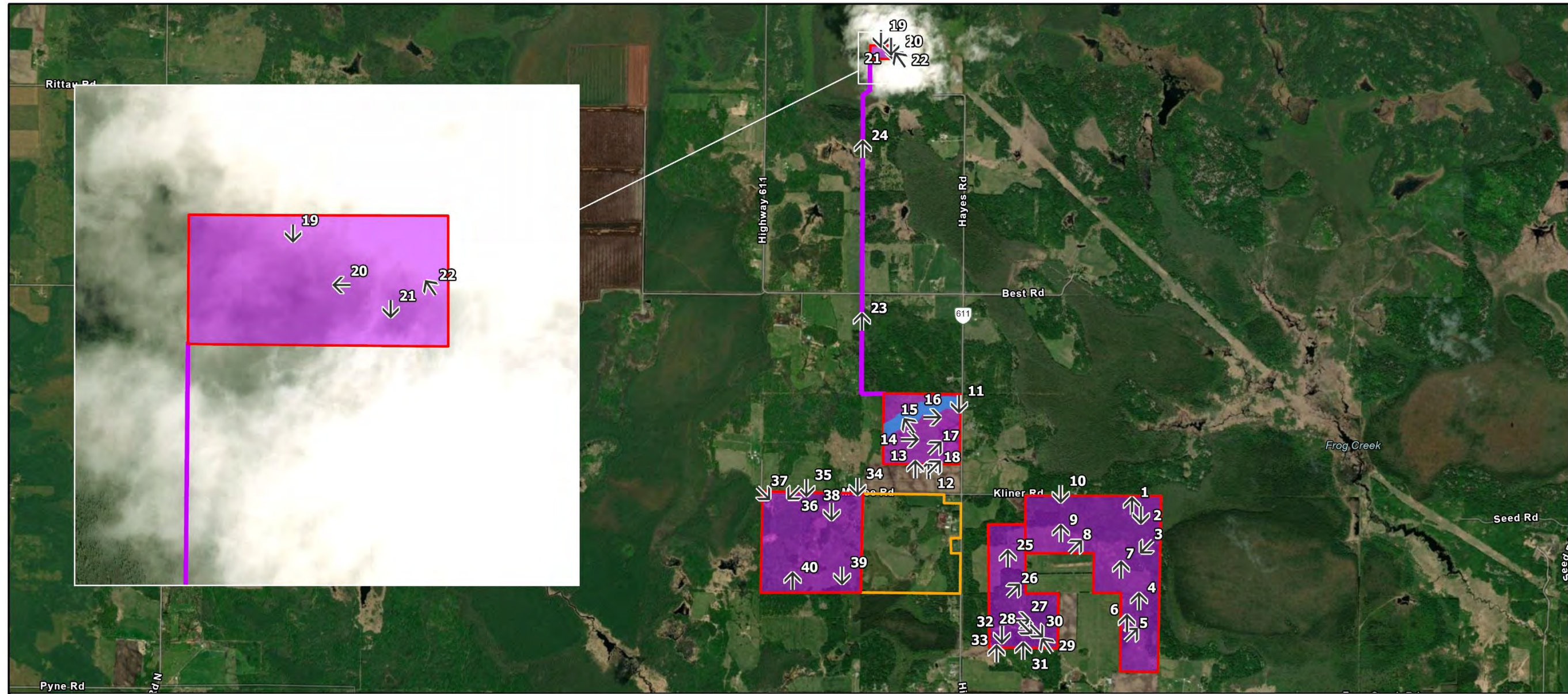
<b>TITLE:</b> Topography - DEM	<b>SCALE:</b> 1:30,000 		<table border="1"> <tr> <td><b>DRAWN BY:</b> JR</td> <td><b>CHECKED BY:</b> DN</td> <td><b>DATE SAVED:</b> 11/3/2025 4:21 PM</td> </tr> </table>	<b>DRAWN BY:</b> JR	<b>CHECKED BY:</b> DN	<b>DATE SAVED:</b> 11/3/2025 4:21 PM
<b>DRAWN BY:</b> JR	<b>CHECKED BY:</b> DN	<b>DATE SAVED:</b> 11/3/2025 4:21 PM				
<b>PROJECT:</b> Stage 1 and 2 AA for Lots 7, 8 CON 1, Lot 9 CON 2 and Lot 9 CON 4, Township of Miscampbell, District of Rainy River	<b>LEGEND</b> STUDY AREA PREVIOUSLY ASSESSED (PIF P307-0218-2025) <b>DEM (M ASL)</b> 391.733 336.137		<b>CLIENT:</b> CARBONFREE GROUP <b>REFERENCES:</b> Earthstar Geographics, Sources: Esri, TomTom, Garmin, FAO, NOAA, USGS, © OpenStreetMap contributors, and the GIS User Community, Esri, USGS, Ontario GeoHub LIO Vector Topographic Data Cache, Ontario GeoHub FRI DTM, Ontario GeoHub Waterbodies <b>Spatial Reference</b> Name: NAD 1983 UTM Zone 15N Projection: Transverse Mercator <b>NOTES:</b> 1. All locations are approximate 2. This map is intended for planning purposes 3. Development data provided by client.			

Map 6: Topography - DEM



<p><b>TITLE:</b> Soil Survey Complex</p>	<p><b>SCALE:</b> 1:30,000</p>	<p>0 0.25 0.5 1 km</p>		<p><b>DRAWN BY:</b> JR</p>	<p><b>CHECKED BY:</b> DN</p>	<p><b>DATE SAVED:</b> 11/3/2025 4:21 PM</p>		
<p><b>PROJECT:</b> Stage 1 and 2 AA for Lots 7, 8 CON 1, Lot 9 CON 2 and Lot 9 CON 4, Township of Miscampbell, District of Rainy River</p>	<p><b>LEGEND</b></p> <table style="width: 100%; border: none;"> <tr> <td style="width: 33%; border: none;"> <p><span style="border: 1px solid red; display: inline-block; width: 15px; height: 10px; margin-right: 5px;"></span> STUDY AREA</p> <p><span style="border: 1px solid purple; display: inline-block; width: 15px; height: 10px; margin-right: 5px;"></span> PREVIOUSLY ASSESSED (PIF P307-0218-2025)</p> <p><b>SOIL NAME</b></p> <p><span style="display: inline-block; width: 15px; height: 10px; background-color: #d9ead3; border: 1px solid #ccc; margin-right: 5px;"></span> ARBOR VITAE FINE SANDY LOAM</p> <p><span style="display: inline-block; width: 15px; height: 10px; background-color: #f4cccc; border: 1px solid #ccc; margin-right: 5px;"></span> BERGLAND FINE SANDY LOAM</p> <p><span style="display: inline-block; width: 15px; height: 10px; background-color: #cfe2f3; border: 1px solid #ccc; margin-right: 5px;"></span> BLUETT - PEATY PHASE</p> <p><span style="display: inline-block; width: 15px; height: 10px; background-color: #fce4d6; border: 1px solid #ccc; margin-right: 5px;"></span> CARPENTER CLAY LOAM</p> <p><span style="display: inline-block; width: 15px; height: 10px; background-color: #f4cccc; border: 1px solid #ccc; margin-right: 5px;"></span> CARPENTER SANDY LOAM</p> <p><span style="display: inline-block; width: 15px; height: 10px; background-color: #e74c3c; border: 1px solid #ccc; margin-right: 5px;"></span> CROZIER - PEATY PHASE</p> </td> <td style="width: 33%; border: none;"> <p><span style="display: inline-block; width: 15px; height: 10px; background-color: #f1c40f; border: 1px solid #ccc; margin-right: 5px;"></span> CROZIER CLAY LOAM</p> <p><span style="display: inline-block; width: 15px; height: 10px; background-color: #27ae60; border: 1px solid #ccc; margin-right: 5px;"></span> DEVLIN CLAY LOAM</p> <p><span style="display: inline-block; width: 15px; height: 10px; background-color: #95a5a6; border: 1px solid #ccc; margin-right: 5px;"></span> EMO CLAY</p> <p><span style="display: inline-block; width: 15px; height: 10px; background-color: #e91e63; border: 1px solid #ccc; margin-right: 5px;"></span> FLEMINGO CLAY LOAM</p> <p><span style="display: inline-block; width: 15px; height: 10px; background-color: #3498db; border: 1px solid #ccc; margin-right: 5px;"></span> INNES LAKE</p> <p><span style="display: inline-block; width: 15px; height: 10px; background-color: #9b59b6; border: 1px solid #ccc; margin-right: 5px;"></span> KINGSFORD SANDY LOAM</p> <p><span style="display: inline-block; width: 15px; height: 10px; background-color: #27ae60; border: 1px solid #ccc; margin-right: 5px;"></span> MARSH</p> <p><span style="display: inline-block; width: 15px; height: 10px; background-color: #8e44ad; border: 1px solid #ccc; margin-right: 5px;"></span> ROCKLAND</p> <p><span style="display: inline-block; width: 15px; height: 10px; background-color: #fff9c4; border: 1px solid #ccc; margin-right: 5px;"></span> ROWE SANDY LOAM</p> <p><span style="display: inline-block; width: 15px; height: 10px; background-color: #f08080; border: 1px solid #ccc; margin-right: 5px;"></span> WOOD CLAY LOAM</p> </td> <td style="width: 33%; border: none;"></td> </tr> </table>		<p><span style="border: 1px solid red; display: inline-block; width: 15px; height: 10px; margin-right: 5px;"></span> STUDY AREA</p> <p><span style="border: 1px solid purple; display: inline-block; width: 15px; height: 10px; margin-right: 5px;"></span> PREVIOUSLY ASSESSED (PIF P307-0218-2025)</p> <p><b>SOIL NAME</b></p> <p><span style="display: inline-block; width: 15px; height: 10px; background-color: #d9ead3; border: 1px solid #ccc; margin-right: 5px;"></span> ARBOR VITAE FINE SANDY LOAM</p> <p><span style="display: inline-block; width: 15px; height: 10px; background-color: #f4cccc; border: 1px solid #ccc; margin-right: 5px;"></span> BERGLAND FINE SANDY LOAM</p> <p><span style="display: inline-block; width: 15px; height: 10px; background-color: #cfe2f3; border: 1px solid #ccc; margin-right: 5px;"></span> BLUETT - PEATY PHASE</p> <p><span style="display: inline-block; width: 15px; height: 10px; background-color: #fce4d6; border: 1px solid #ccc; margin-right: 5px;"></span> CARPENTER CLAY LOAM</p> <p><span style="display: inline-block; width: 15px; height: 10px; background-color: #f4cccc; border: 1px solid #ccc; margin-right: 5px;"></span> CARPENTER SANDY LOAM</p> <p><span style="display: inline-block; width: 15px; height: 10px; background-color: #e74c3c; border: 1px solid #ccc; margin-right: 5px;"></span> CROZIER - PEATY PHASE</p>	<p><span style="display: inline-block; width: 15px; height: 10px; background-color: #f1c40f; border: 1px solid #ccc; margin-right: 5px;"></span> CROZIER CLAY LOAM</p> <p><span style="display: inline-block; width: 15px; height: 10px; background-color: #27ae60; border: 1px solid #ccc; margin-right: 5px;"></span> DEVLIN CLAY LOAM</p> <p><span style="display: inline-block; width: 15px; height: 10px; background-color: #95a5a6; border: 1px solid #ccc; margin-right: 5px;"></span> EMO CLAY</p> <p><span style="display: inline-block; width: 15px; height: 10px; background-color: #e91e63; border: 1px solid #ccc; margin-right: 5px;"></span> FLEMINGO CLAY LOAM</p> <p><span style="display: inline-block; width: 15px; height: 10px; background-color: #3498db; border: 1px solid #ccc; margin-right: 5px;"></span> INNES LAKE</p> <p><span style="display: inline-block; width: 15px; height: 10px; background-color: #9b59b6; border: 1px solid #ccc; margin-right: 5px;"></span> KINGSFORD SANDY LOAM</p> <p><span style="display: inline-block; width: 15px; height: 10px; background-color: #27ae60; border: 1px solid #ccc; margin-right: 5px;"></span> MARSH</p> <p><span style="display: inline-block; width: 15px; height: 10px; background-color: #8e44ad; border: 1px solid #ccc; margin-right: 5px;"></span> ROCKLAND</p> <p><span style="display: inline-block; width: 15px; height: 10px; background-color: #fff9c4; border: 1px solid #ccc; margin-right: 5px;"></span> ROWE SANDY LOAM</p> <p><span style="display: inline-block; width: 15px; height: 10px; background-color: #f08080; border: 1px solid #ccc; margin-right: 5px;"></span> WOOD CLAY LOAM</p>		<p><b>CLIENT:</b> CARBONFREE GROUP</p>	<p><b>REFERENCES:</b> Earthstar Geographics, Sources: Esri, TomTom, Garmin, FAO, NOAA, USGS, © OpenStreetMap contributors, and the GIS User Community, Esri, USGS, Ontario GeoHub L10 Vector Topographic Data Cache, Ontario GeoHub Soil Survey Complex</p>	<p><b>NOTES:</b></p> <ol style="list-style-type: none"> <li>1. All locations are approximate</li> <li>2. This map is intended for planning purposes</li> <li>3. Development data provided by client.</li> </ol>
<p><span style="border: 1px solid red; display: inline-block; width: 15px; height: 10px; margin-right: 5px;"></span> STUDY AREA</p> <p><span style="border: 1px solid purple; display: inline-block; width: 15px; height: 10px; margin-right: 5px;"></span> PREVIOUSLY ASSESSED (PIF P307-0218-2025)</p> <p><b>SOIL NAME</b></p> <p><span style="display: inline-block; width: 15px; height: 10px; background-color: #d9ead3; border: 1px solid #ccc; margin-right: 5px;"></span> ARBOR VITAE FINE SANDY LOAM</p> <p><span style="display: inline-block; width: 15px; height: 10px; background-color: #f4cccc; border: 1px solid #ccc; margin-right: 5px;"></span> BERGLAND FINE SANDY LOAM</p> <p><span style="display: inline-block; width: 15px; height: 10px; background-color: #cfe2f3; border: 1px solid #ccc; margin-right: 5px;"></span> BLUETT - PEATY PHASE</p> <p><span style="display: inline-block; width: 15px; height: 10px; background-color: #fce4d6; border: 1px solid #ccc; margin-right: 5px;"></span> CARPENTER CLAY LOAM</p> <p><span style="display: inline-block; width: 15px; height: 10px; background-color: #f4cccc; border: 1px solid #ccc; margin-right: 5px;"></span> CARPENTER SANDY LOAM</p> <p><span style="display: inline-block; width: 15px; height: 10px; background-color: #e74c3c; border: 1px solid #ccc; margin-right: 5px;"></span> CROZIER - PEATY PHASE</p>	<p><span style="display: inline-block; width: 15px; height: 10px; background-color: #f1c40f; border: 1px solid #ccc; margin-right: 5px;"></span> CROZIER CLAY LOAM</p> <p><span style="display: inline-block; width: 15px; height: 10px; background-color: #27ae60; border: 1px solid #ccc; margin-right: 5px;"></span> DEVLIN CLAY LOAM</p> <p><span style="display: inline-block; width: 15px; height: 10px; background-color: #95a5a6; border: 1px solid #ccc; margin-right: 5px;"></span> EMO CLAY</p> <p><span style="display: inline-block; width: 15px; height: 10px; background-color: #e91e63; border: 1px solid #ccc; margin-right: 5px;"></span> FLEMINGO CLAY LOAM</p> <p><span style="display: inline-block; width: 15px; height: 10px; background-color: #3498db; border: 1px solid #ccc; margin-right: 5px;"></span> INNES LAKE</p> <p><span style="display: inline-block; width: 15px; height: 10px; background-color: #9b59b6; border: 1px solid #ccc; margin-right: 5px;"></span> KINGSFORD SANDY LOAM</p> <p><span style="display: inline-block; width: 15px; height: 10px; background-color: #27ae60; border: 1px solid #ccc; margin-right: 5px;"></span> MARSH</p> <p><span style="display: inline-block; width: 15px; height: 10px; background-color: #8e44ad; border: 1px solid #ccc; margin-right: 5px;"></span> ROCKLAND</p> <p><span style="display: inline-block; width: 15px; height: 10px; background-color: #fff9c4; border: 1px solid #ccc; margin-right: 5px;"></span> ROWE SANDY LOAM</p> <p><span style="display: inline-block; width: 15px; height: 10px; background-color: #f08080; border: 1px solid #ccc; margin-right: 5px;"></span> WOOD CLAY LOAM</p>							

Map 7: Soil Survey Complex



<b>TITLE:</b> Assessment Results and Photo Locations	<b>SCALE:</b> 1:30,000 		<b>DRAWN BY:</b> JR	<b>CHECKED BY:</b> DN	<b>DATE SAVED:</b> 11/12/2025 3:23 PM
<b>PROJECT:</b> Stage 1 and 2 AA for Lots 7, 8 CON 1, Lot 9 CON 2 and Lot 9 CON 4, Township of Miscampbell, District of Rainy River	<b>LEGEND</b> <ul style="list-style-type: none"> <li><span style="border: 1px solid red; display: inline-block; width: 15px; height: 10px; margin-right: 5px;"></span> STUDY AREA</li> <li><span style="border: 1px solid orange; display: inline-block; width: 15px; height: 10px; margin-right: 5px;"></span> PREVIOUSLY ASSESSED (PIF P307-0218-2025)</li> <li><span style="display: inline-block; width: 15px; height: 10px; border-left: 1px solid black; border-right: 1px solid black; margin-right: 5px;"></span> PHOTO LOCATIONS AND DIRECTION</li> <li><span style="background-color: purple; display: inline-block; width: 15px; height: 10px; margin-right: 5px;"></span> LOW ARCHAEOLOGICAL POTENTIAL BASED ON NORTHERN STANDARDS</li> <li><span style="background-color: cyan; display: inline-block; width: 15px; height: 10px; margin-right: 5px;"></span> LOW ARCHAEOLOGICAL POTENTIAL - LOW LYING AND WET</li> </ul>		<b>CLIENT:</b> CARBONFREE GROUP		
		<b>REFERENCES:</b> Vantor, Earthstar Geographics, Sources: Esri, TomTom, Garmin, FAO, NOAA, USGS, © OpenStreetMap contributors, and the GIS User Community, Esri, USGS, Ontario GeoHub LIO Vector Topographic Data Cache			
		<b>NOTES:</b> 1. All locations are approximate 2. This map is intended for planning purposes 3. Development data provided by client.			

Map 8: Assessment Results and Photograph Locations

## 9 Photographs

---



Photograph 1. Example of terrain in northeast corner of property 5 (facing north)



Photograph 2. Example of small, waterlogged area in northwest of property 5 (facing south).



Photograph 3. Terrain in the mid-eastern portion of the property 5 (facing southwest).



Photograph 4. Open field in mid-eastern portion of property 5 (facing north).



Photograph 5. Southern portion of property 5 (facing northeast).



Photograph 6. Example of open grassland in southern portion of property 5 (facing north).



Photograph 7. Open field with cows grazing in the distance, mid portion of property 5 (facing north).



Photograph 8. Example of the terrain in mid-portion of property 5 (facing northeast).



Photograph 9. Wet terrain in northwestern portion of property 5 (facing north).



Photograph 10. Trail at the northeastern extent of property 5 (facing south).



Photograph 11. Highway 611 to the east and property 2 landscape, facing south.



Photograph 12. Property 2 study area, from southern edge (facing north).



Photograph 13. Example of the terrain from the south region of property 2, facing north.



Photograph 14. Terrain within property 2 study area, facing east.



Photograph 15. Example of the low and wet conditions around intermittent creek on property 2, facing northwest.



Photograph 16. Intermittent creek and fencing in the northeastern portion of property 2 study area, facing east.



Photograph 17. Cultivated land in eastern portion of property 2, facing northeast.



Photograph 18. Saturated landscape in property 2, facing northeast.



Photograph 19. Terrain along northern border of property 1, facing south.



Photograph 20. Terrain in mid-portion of property 1, facing west.



Photograph 21. Terrain in southern portion of property 1, facing south.



Photograph 22. Example of exposed bedrock on property 1, facing northwest.



Photograph 23. Example of terrain for transmission line, facing north.



Photograph 24. Example of terrain along the transmission line on the north end (facing north).



Photograph 25. Example of field within property 4, facing north.



Photograph 26. Example of forested area in property 4, facing northeast.



Photograph 27: Example of terrain in mid portion of property 4 , facing east.



Photograph 28. Terrain in southern portion of property 4, facing southeast.



Photograph 29. Area of creek from Ontario Topography on property 4, facing northwest.



Photograph 30. Area of creek from Ontario Topography on property 4, facing southeast.



Photograph 31. Path or trail on property 4, facing north.



Photograph 32. Terrain in southwestern corner of property 4, showing wet conditions, facing south.



Photograph 33. Terrain in southwestern portion of property 4, facing north.



Photograph 34. Cow pasture in northeastern corner of property 3, facing south.



Photograph 35. Terrain along northern edge of property 3, facing south.



Photograph 36. Field and treed area on property 3, facing southwest.



Photograph 37. Small trees and shrubs in northwest corner of property 3, facing southeast.



Photograph 38. Terrain within property 3, facing south.



Photograph 39. Landscape within property 3, facing south



Photograph 40. Example of terrain within property 3, facing north.

Original Report

Stage 1 Archaeological Assessment for Lot 9,  
CON 1, Township of Miscampbell, District of Rainy River,  
Ontario

*Archaeological Licencee*

David Norris

P307

Woodland Heritage Northwest

280 Pearl Street

Thunder Bay, ON P7B 1E6

P: (807) 632-9893

Email: [dave.norris@woodlandheritage.com](mailto:dave.norris@woodlandheritage.com)

*Project Information*

PIF#'s: P307-0218-2025

WHNW Project #2508

*Proponent Information*

Roy Belluz

RMB 203 RR1

Fort Frances, ON P9A 3M2

P: (807) 271-1844

E: [rbelluz@live.com](mailto:rbelluz@live.com)

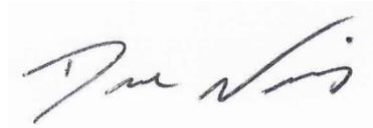
---

Date Completed: May 30<sup>th</sup>, 2025

## Signatures

---

PREPARED BY



---

David Norris, PhD  
Senior Archaeologist P307

REVIEWED BY

---

Name, Credentials, Professional  
Designation  
Position

## Limitations

---

The information in this report documents methods and data collection that were conducted in a manner consistent with a level of care and skill commonly exercised by members of the professional archaeological community licenced to conduct archaeology in Ontario. No other warranty expressed or implied is made.

The fieldwork and information contained within has been prepared for the specific project as described to Woodland Heritage Northwest by Roy Belluz. The data contained in this report, interpretations and recommendations provided are intended for the Roy Belluz and the land severance for Lot 9, CON 1, Township of Miscampbell, District of Rainy River, Ontario and are not intended for any other site or location. Unless otherwise stated the interpretation, descriptions and recommendations given in this report are intended only for the guidance of the Client in the design of this specific project.

It should be noted that any sampling and/or testing program employed, other than complete excavation, may fail to detect all or certain archaeological resources. The assessment strategies that were employed for the use in this project comply and adhere to those outlined in the Ministry of Citizenship and Multiculturalism's *Standards and Guidelines for Consultant Archaeologists* (MCM 2011)

## Executive Summary

---

Woodland Heritage Northwest was contacted by Roy Belluz to complete a Stage 1 Archaeological Assessment for a proposed land severance. This land severance is located on the northern half of Lot 9, CON 1, Township of Miscampbell, District of Rainy River, Ontario.

Presently, the land consists of one lot with the proposed severance into two lots that will divide that land for commercial development. As of the writing of this report, there are no formal surveys of the lots, but the landowner has indicated that retained portions will be situated along the eastern side of the property.

The Stage 1 Archaeological Assessment consisted of archival research, review of local history, aerial imagery, historic and topographic maps, and a field inspection. The database for known archaeological sites registered in the province was queried to identify previous sites within the development and within 1 km of the surrounding location.

This Stage 1 Archaeological Assessment for the proposed development was undertaken in accordance with the requirements of the *Planning Act (R.S.O. 1990)*, the *Ontario Heritage Act (R.S.O. 1990)*, as well as the *Standards and Guidelines for Consulting Archaeologists* (MCM, 2011) for Consulting Archaeologists. All archaeological consulting activities were performed under the Professional Archaeological Licence of David Norris (P307) as the Field Director, under PIF #P307-0218-2025.

Archaeological recommendations have been made based on the background historic research, physical property inspection, location of known or registered archaeological sites, previous archaeological assessments, and indicators of archaeological potential. These recommendations are summarized as follows:

- It is recommended that no further assessment be required for Lot 9, CON 1, Township of Miscampbell, District of Rainy River, Ontario.
- Should there be any alteration to the plans of this development, additional archaeological assessment may be required based on the presence of archaeological potential as outlined in the *2011 Standards and Guidelines Section 1.3.1*.

The Ontario Ministry of Citizenship and Multiculturalism (MCM) is asked to review the results presented and to accept this report into the Ontario Public Register of Archaeological Reports. Archaeological sites recommended for further archaeological fieldwork or protection remain subject to Section 48 (1) of the Ontario Heritage Act and may not be altered, or have artifacts removed from them, except by a person holding an archaeological licence with local First Nation community authorization.

## Project Personnel

---

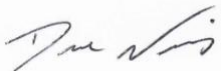
Client Contact	Roy Belluz, Property Owner
Project Manager	David Norris, PhD P307
Field Director	David Norris, PhD P307
Field Technicians	Jordan Gabriele
Archival Research	Skylar Titley, HBA
Report Preparation	David Norris, PhD P307
GIS/Mapping	Jade Ross, M.Sc. A1318
Report Review	Jade Ross, M.Sc. A1318

## Acknowledgements

---

Woodland Heritage Northwest would like to extend its appreciation and thanks to the First Nation communities within Treaty No. 3 for allowing us to complete this work on their traditional territories. We would like to extend our thanks to Roy Belluz for the opportunity to allow Woodland Heritage Northwest to complete this assessment.

Thank you  
David Norris, PhD  
Senior Archaeologist/Principal  
Woodland Heritage Northwest



## Abbreviations

---

B.P.	Before Present
MCM	Ministry of Citizenship and Multiculturalism
WHNW	Woodland Heritage Northwest

# Table of Contents

---

Signatures .....	ii
Limitations .....	ii
Executive Summary .....	iii
Project Personnel.....	iv
Acknowledgements.....	iv
Abbreviations .....	v
1 Project Context .....	1
1.1 Development Context .....	1
1.2 Objectives of Archaeological Assessment .....	1
1.3 Historical Context.....	1
1.3.1 Pre-Contact Period .....	2
1.3.2 Post-Contact Period.....	6
1.3.3 Protocontact Period .....	7
1.3.4 Métis History in Northwestern Ontario.....	9
1.3.5 Métis in Ontario.....	10
1.3.6 Study Area Specific History .....	11
1.4 Archaeological Context.....	12
1.4.1 Current Land Use.....	12
1.4.2 Physiography and Environment.....	12
1.4.3 Previous Archaeological Assessments .....	13
1.4.4 Registered Archaeological Sites.....	14
2 Field Methodology .....	15
2.1 Desktop Analysis .....	15
2.2 Determination of Archaeological Potential .....	14
2.3 Interpretation.....	16
2.3.1 Pedestrian Survey.....	18
2.4 Inventory of Documentary Records.....	18
3 Analysis.....	20
4 Recommendations.....	21
5 Advice on Compliance with Legislation.....	22
6 Advice on Compliance with Indigenous Communities and Métis.....	23
7 Bibliography .....	24
8 Maps .....	27

9	Photographs .....	35
---	-------------------	----

---

### List of Maps

Map 1: Location of project property.....	27
Map 2: Study Area of proposed lands to be severed.....	28
Map 3. Topographic map of area. ....	29
Map 4. Soils map of area.....	30
Map 5. Digital elevation map of area.....	31
Map 6. Quaternary mapping of area. ....	32
Map 7. Underlying geology of area. ....	33

---

### List of Photographs

Photograph 1: Residential and associated buildings on property.....	35
Photograph 2: Cattle pen located west of the residential housing.....	35
Photograph 3: Light forested area located on northeastern portion of property (looking northwest). ....	36
Photograph 4: Landscape inundated with water on northern portion of landscape. ....	36
Photograph 5. Open area along northern side of property (looking west).....	37
Photograph 6. Open area along northern side of property (looking north).....	37
Photograph 7. Surface water observed along the mid-portion of property (looking west). ....	38
Photograph 8. Surface water observed along the mid-portion of property (looking west). ....	38
Photograph 9. Example of terrain along southwestern portion of property (looking east). ....	39
Photograph 10. Example of terrain along southwestern portion of property (looking east). ....	39
Photograph 11. Example of terrain along the eastern side of the property (looking east). ....	40
Photograph 12. Example of terrain along the eastern mid-portion of property (looking south). .	40

# 1 Project Context

---

## 1.1 Development Context

Woodland Heritage Northwest was contacted by Roy Belluz to complete a Stage 1 Archaeological Assessment for a proposed land severance. This land severance is located on the northern half of Lot 9, CON 1, Township of Miscampbell, District of Rainy River, Ontario.

Presently, the land consists of one lot with the proposed severance into two lots that will divide that land for commercial development. As of the writing of this report, there are no formal surveys of the lots, but the landowner has indicated that retained portions will be situated along the eastern side of the property.

The Stage 1 Archaeological Assessment consisted of archival research, review of local history, aerial imagery, historic and topographic maps, and a field inspection. The database for known archaeological sites registered in the province was queried to identify previous sites within the development and within 1 km of the surrounding location.

This Stage 1 Archaeological Assessment for the proposed development was undertaken in accordance with the requirements of the *Planning Act (R.S.O. 1990)*, the *Ontario Heritage Act (R.S.O. 1990)*, as well as the *Standards and Guidelines for Consulting Archaeologists (MCM, 2011)* for Consulting Archaeologists. All archaeological consulting activities were performed under the Professional Archaeological Licence of David Norris (P307) as the Field Director, under PIF #P307-0218-2025.

## 1.2 Objectives of Archaeological Assessment

The objectives of a Stage 1 archaeological assessment, as outlined by the Standards and Guide- lines for Consultant Archaeologists (MCM, 2011), are as follows:

- To provide information about the property's geography, history, previous archaeological fieldwork, and current land condition.
- To evaluate in detail the property's archaeological potential, which will support recommendations for Stage 2 survey for all or parts of the property if required: and
- To recommend appropriate strategies for Stage 2 survey if necessary.

The Stage 1 assessment can include a property inspection, which is a visit to the property to gain first-hand knowledge of its geography, topography, and current land condition, and to evaluate and map archaeological potential. It is a visual inspection only and does not include excavation or the collection of archaeological resources. What it does allow is for a more accurate determination of archaeological potential that often allows for a more refined scope for further archaeological assessment, when required.

## 1.3 Historical Context

The history for northern Ontario has been reconstructed from the documentation of archaeological sites and recovered material remains which has been compiled and categorized to represent several periods of pre-history.

In northwestern Ontario, the archaeological record is divided into periods: (1) Paleoindigenous period (10,000 to 7,000 B.P.); (2) Middle period (7,000 to 2,500 B.P.); (3) Woodland period (2,500 to 300 B.P.); and (4) Historic period (300 B.P. to Present). The first three periods are categorized into the Pre-Contact period and are based on differences in artifact content that represent technological and cultural changes through time. The latter is categorized into the Post-Contact period since it involves the contact and introduction of Europeans and their material culture

### 1.3.1 Pre-Contact Period

The Pre-Contact Period of northwestern Ontario covers the time prior to significant European contact with and influence on local Indigenous populations. Through archaeological investigations, three major cultural periods have been established based on similarities and then changes in material cultural that can be observed in the archaeological record (i.e., the material that survives taphonomic processes). The earliest period, the Paleoindigenous period, encompasses the first cultural groups in the region, who were generally highly mobile, big game hunter gatherers with finely manufactured lanceolate point technology. This was followed by the Middle period, where mobility is reduced, lithic selection more local and of more varying quality, and the introduction of notched projectile points and ground stone tools. In some areas, copper technology is also introduced. The change from the Middle period to the Woodland period is observed by the introduction of pottery technology in the archaeological record. These periods are expanded on in the following sections.

#### 1.3.1.1 Paleoindigenous Period

The Paleoindigenous period represents the earliest known human occupation of northwestern Ontario. The date range for this period will vary across the province but is generally considered to be from 10,000 BP to 7,000 BP for northwestern Ontario. In addition, while southern Ontario has evidence of cultures attributed to the Early Paleoindigenous period (11,000 B.P. to 10,000 B.P.), only Late Paleoindigenous groups have been identified in northwestern Ontario. Prior to 10,000 B.P., the Laurentide Ice Sheet covered the region. As deglaciation occurred and the glacier retreated northward, a tundra environment formed. This landscape was suitable for big game species (e.g., caribou herds), which attracted mobile groups of hunter-gatherers into the area. As the glacier melted, proglacial and glacial lakes formed, some of which were short-term or changing as new drainage channels would open as isostatic rebound occurred (Boyd, 2024). Around 7,000 B.P., a pine-birch forest developed, which likely contributed to the change in material culture from the Paleoindigenous period to the Middle period (Hamilton, 1981).

Sites that are of a Paleoindigenous cultural affiliation are rare in northwestern Ontario, and research on them is limited. Fox (1975) assessed Paleoindigenous sites in the Thunder Bay area and identified a cultural entity known as the “Lakehead Complex”. It is a discrete and temporal cluster of Late Paleoindigenous sites, which are associated with the middle, and late development stages of Lake Minong (Fox, 1975). Similar sites have been found across a broad area extending from east of Lake Nipigon to as far west as the Manitoba border, with three other complexes being suggested to accompany the Lakehead Complex. Ross (1995) named these additional complexes as follows: Lake of the Woods/rainy River Complex, Quetico/Superior Complex, and Reservoir Lakes Complex. He also named the collection of the four complexes as the Interlakes Composite.

Many of these sites within the Lakehead Complex tend to cluster along the Gunflint formation, which is a broad band of siliceous rock, which extends west from Pass Lake to Gunflint Lake (Adams, 1993). It should be noted that since Fox's (1975) assessment of Paleoindigenous sites in northern Ontario, there has been very little research into the presence of Paleoindigenous sites in northern Ontario. The current understanding of the Lakehead Complex Paleoindigenous artifact assemblage is limited to non-organic materials, primarily stone tools. Manufactured artifacts from materials such as taconite and silicified sandstone are what remain, offering a limited glimpse into the culture.

Due to the antiquity of the sites and the relative acidic nature of boreal forest soils, wood, bone, skins, bark, and other natural materials which were commonly used are rarely preserved on such sites, eliminating valuable evidence that can be used to interpret the early lifeways of the people occupying the sites. This also produces a problem when trying to place sites into a chronological sequence. With sparse organic materials surviving the archaeological record, there is little material for radiometric absolute dating and other dating techniques have not been attempted until recently. Therefore, establishing a firm chronology of the occupation of northern Ontario is not possible at the present time. Fortunately, the association of many Paleoindigenous sites with the shorelines of Lake Minong and Lake Agassiz indicates that these sites cannot predate the formation of these features. This is not to say that there are no sites inland, along smaller lakes and rivers. However, beaches, bay mouth bars, and spits of post-glacial shorelines permitted easy movement of people and provided access to ample subsistence resources, so sites are most often found on these types of landforms

#### *1.3.1.2 Middle Period*

The Middle period in northwestern Ontario dates approximately from 7,000 B.P. to 2,500 B.P. and is generally divided into the Early and Late phases. The change from the Paleoindigenous period to the Middle period represents a transition from big game hunting to a broader, more generalized subsistence strategy better suited to the forested environment. In the archaeological record, the Middle period is characterized by the following traits (Ellis et al., 1990): (1) an increase in stone tool variation and greater reliance on local stone sources; (2) the emergence of notched and stemmed projectile point morphologies; (3) a reduction in extensively flaked tools; (4) the use of native copper; (5) the use of bone tools for hooks, gorges, and harpoons; (6) an increase in extensive trade networks; (7) the production of ground stone tools. It is important to note that not all these traits are expressed by more northern Middle period cultures (Hamilton, 1991).

In the subarctic region of Ontario, the Shield culture is the most prevalent throughout the Middle period. Unfortunately, the Shield culture is more of a 'catch-all' term used to categorize the archaeological material for the various Middle period cultures spread across the Canadian Shield. Similarities in stone tool assemblages is likely the product of similar environmental adaptations. Current interpretation for this period is that people operated in small nomadic kin-based units who moved around between various locations based on available resources and seasonal requirements. A broad-spectrum foraging strategy was adapted to survive in the harsh and fluctuating dependency of the boreal forest. Representative toolkits for the Shield culture in northwestern Ontario include side-notched lanceolate projectile points and a wide variety of unifacial scrapers (Hamilton, 1991; Wright, 1972).

### **1) The Early Middle Period**

In northern Ontario, the term Early Middle period is used to describe the time between the end of the Late Paleoindigenous period (ca. 7,000 B.P.) and the beginning of the Late Middle period (ca. 4,700 B.P.). It is a transitory period whereby some characteristics of the Late Paleoindigenous period still appear, but it is mixed with new types of technology not previously seen.

The earliest phases of the Middle period that succeeded the Late Paleoindigenous period are poorly known. Most of what is known is surmised from areas outside of northwestern Ontario, thus the information presented here is subject to change.

Lake levels in northwestern Ontario were constantly changing due to the retreat of the Laurentide ice sheet. As the ice margin retreated further to the north, new exposed land became available for groups of people as well as animals and plants to utilize.

Groups of people that were concentrated to the south along the ice margin followed this retreat north into the new exposed landscape. As this happened, different types of technology began to appear. The reliance on a few, high quality stone tool materials is abandoned in the Early Middle period for the use of cobble cherts of lesser quality stone. The trihedral adze appears as a tool for woodworking. Although the period that these artifacts were used during has not been well dated, it seems to coincide with a period of warming in northwestern Ontario; a period when large white pines are known to have been common in the boreal forests. Such tools may have been used in the manufacturing of dugout canoes, or for other heavy duty woodworking tasks. Projectile points (spearpoints) also change in shape. What were once long, lanceolate shaped tools, become smaller with corner or side notching along the bottom portions. This is an indication that hafting technology is changing, becoming different across the landscape.

About 8,500 B.P., people started to make use of copper, which was cold hammered to form spear points, knives, gaff hooks and elaborate jewelry. One of the most complete copper assemblages for northwestern Ontario comes from a cache south of Lake Nipigon that was uncovered in the 1960s (Griffin & Quimby, 1961).

## **2) The Late Middle Period**

In northern Ontario, the late Middle period is usually defined as having occurred between the time lake levels temporarily stabilized at Nipissing levels, and the time when pottery was first introduced into northwestern Ontario. It includes the 'Old Copper' complex during the early part of the period. The Late Middle is generally accepted as having occurred between approximately 4,700 B.P. and 2,500 B.P.

Reliable dates from archaeological sites of this period are comparatively rare; most have been dated by their position relative to the Nipissing (or later) shoreline features. Fortunately, in a few rare instances such as those at the Renshaw Site on the shores of Lake Superior (~5,300–5,000 cal. B.P.) and South Fowl Lake (~6,800 cal. B.P), adequate dating evidence has been acquired (Boyd, 2024).

During the later phases of the Late Middle period (ca. 3,500 - 2,500 B.P.) declining lake levels in the Lake Superior basin exposed some lake shore zones which had formerly been submerged under the highwater levels of post glacial Lake Nipissing. Although specific research into sites of this period is still limited, there is some evidence to suggest that, in keeping with what was occurring elsewhere in the region - particularly to the south, populations were gradually increasing, and new influences and contacts were being made at this time.

When differences in lake level are considered, archaeological sites of this period are generally found in similar locations to those of both earlier and later periods. The lands surrounding river mouths, inshore islands and small bays behind sandy beaches appear to have been favoured site locations suggesting that site selection criteria were essentially unchanged

### *1.3.1.3 Woodland Period*

Perhaps the most active period in precontact history, the Woodland period represents a vast technological revolution with the introduction of pottery, the shift from spear points to the bow and arrow, and the large-scale use of wild rice as a staple food. The Woodland period is divided into Early, Middle, and Late phases and each designation is represented by more advanced technological innovation.

#### **1) Early Woodland**

In northern Ontario, there is little to no evidence of Early Woodland cultures. Either sites haven't been found, or the criteria used to identify Early Woodland sites are not present in the region. Criteria for establishing Early Woodland sites include the presence of pottery and projectile points which are small, well-shaped and used with bow and arrow hunting rather than as spear points.

#### **2) Middle Woodland**

The Middle Woodland period is represented in northern Ontario by the appearance of pottery assigned to the Laurel Configuration (after Reid & Rajnovich, 1991). This type of pottery is thought to have diffused into Northwestern Ontario from the southwest in Minnesota (Wright, 1999). Geographically, the distribution of Laurel sites ranges from northeast central Saskatchewan, through a large portion of central Manitoba and northern Minnesota to northern Michigan and northern Ontario (a central-west appearance in Saskatchewan was identified by Dr. David Meyer (per comm. 2004).

The first appearance of Laurel pottery comes from Minnesota (Wilford, 1955); thus, it appears to represent a migration of peoples or ideas north into Ontario. The broad distribution means that there are many styles of pottery representing regional expressions. Reid and Rajnovich (1991) summarized Laurel pottery into three main complexes: (1) Manitoba Lakes; (2) Boundary Waters, and (3) Superior. Characteristics of Laurel pottery include thick, conoidal vessels made by coiling with pseudo-scallop and linear stamping in short vertical motifs around the upper portions and smoothed out bodies on the remaining portions of the vessel (Reid & Rajnovich, 1991). Although the chronological span of Laurel pottery is contentious, it is estimated to have begun in approximately 100 B.C. and lasted to approximately 1300 A.D. (Reid & Rajnovich, 1991).

#### **3) Late Woodland**

The Late Woodland period in northern Ontario represents a wide dispersal of technological traits in terms of pottery styles and manufacturing techniques that did not occur uniformly across northwestern Ontario and surrounding regions. The most predominate pottery style is from the Blackduck horizon. The geographical distribution of Blackduck pottery ranges from west-central Saskatchewan, through Manitoba, into Minnesota, northwest Michigan, and northern Ontario (Lenius & Olinyk, 1990). Blackduck vessels are typically thin-walled globular vessels (made by paddle and anvil technique) with constricted necks, wedge-shaped lips, and out-flaring rims. They have textile-impressed globular bodies with the neck, rim, and lip areas often decorated

with complex and highly variable patterns of cord wrapped object impressions, punctates, and/or bosses that may be found on the exterior, on the lip, and sometimes on the interior of the vessel. Some vessels also have vertically oriented combing as the surface finish (Hamilton et al., 2012). Anfinson (1979) suggests that Blackduck first emerges at A.D. 800 and lasts until approximately 1400. However, Lenius and Olinyk (1990) reviewed C<sup>14</sup> dates and suggest that an appearance around A.D. 500 to A.D. 1000 is more appropriate.

After the disappearance of Blackduck pottery, there were many different styles which began to appear in the Late Woodland. Although a discussion of these styles is beyond the scope of this report, the taxonomy should be mentioned as these cultures are important to the history of northern Ontario.

Lenius and Olinyk (1990) discuss the designation of the Western Woodland Algonquian Configuration emerging from antecedent cultures, Laurel and Blackduck. This configuration includes two composites, Selkirk, and Rainy River. The Selkirk composite includes several northern regional expressions, while the Rainy River composite includes the Duck Bay, Bird Lake and Winnipeg River types or complexes. Each of these composites consists of shared social, political, and custom activities, which were important in the development of the precontact environment in northern Ontario.

The settlement pattern for this period consisted of more frequent movement during the spring, summer, and fall months, with summer being the main season for major cultural gatherings and congregations. The abundance of food resources and stable weather allowed Indigenous people to come together for trade, conduct ceremonies, and to socialize, fostering connections between family groups (Hamilton, 2013). During these warmer months habitation and shelter most likely consisted of structures made from wood and animal hide supplemented with other natural implements such as birch bark and/or pitch (Wright, 1999). Remnants of these structures show up in the archaeological record as post moulds, hearth features, and weight stones. In the winter months, Indigenous populations would separate and break-up into extended families moving back into the dense boreal forest for shelter. This decreases site size, as structures become smaller as community groups became a fraction of the size. From an archaeological perspective, winter sites in northern Ontario are difficult to define, identify and find.

\*\*Note: this history is based off material remains found within an archaeological context, discussions and engagement with local Indigenous Communities could result in a more robust or altered narrative of the history of the area

### 1.3.2 Post-Contact Period

The Post-Contact period for Ontario is generally considered to begin ca. 1650 C.E. However, at a regional level this period truly begins following the settlement of an area by European colonizers, or in the least regular interaction between Indigenous populations and Euro-Canadians. A transitory period exists, termed the Protocontact, that represents the period when European impacts or influence begin to appear at Indigenous sites (e.g., metal cookware, trade items, firearms, European diseases), but before more intense European-Indigenous interaction took place. In northwestern Ontario, the Protocontact period correlates to the time of European exploration and early fur trade endeavours, while the Historic period correlates to the more established fur trade era (the Late Fur Trade) and Euro-Canadian colonization and industrial pursuits of the 19th and 20th centuries.

### 1.3.3 Protocontact Period

The Protocontact period of Ontario begins at the end of the Pre-Contact period with the expeditions of Jacques Cartier down the St. Lawrence River. Cartier embarked on three exploration voyages, with minimal settlement efforts in Quebec along the St. Lawrence. The first voyage in 1534 C.E. explored the Gulf of the St. Lawrence, where he encountered Iroquoian-speaking people attending to their annual seal hunt and began trade relations with the Iroquoian-speaking community of Stadacona (modern Quebec City). His second voyage in 1535-1536 saw him return to Stadacona, then travel further upriver to Hochelaga (modern Montreal). His third and final voyage lasted from 1541-1542 and was the first attempt to establish a colony along the St. Lawrence, under the direction of Sieur de Roberval. The colony was established at the confluence of the Cap Rouge and St. Lawrence Rivers, upriver from Stadacona. Conflict with the people from Stadacona forced Cartier to abandon the settlement in May of 1542 (Allaire, 2013). Roberval took over the colony but was ordered to abandon the fort and return to France in 1543 (Allaire, 2008).

The next major attempts at exploration came from the voyages of Samuel de Champlain. Champlain first arrived at the St. Lawrence River in 1603, where he encountered Algonquin people, rather than Iroquoian. He explored the east coast for a few years before being ordered to establish the settlement of Quebec (Quebec City) (Trudel & d'Avignon, 2013).

In 1613, Champlain reached the mouth of the Ottawa River, but did not explore further until his expedition to Huronia (southern end of Georgian Bay and Lake Simcoe area) in 1615-1616. This expedition saw him journey up the Ottawa River, across Lake Nipissing and down the French River into Lake Huron (Trudel & d'Avignon, 2013).

Prior to these expeditions, however, Champlain sent a young Etienne Brule to live among the Algonquin people, likely in 1610, to learn the language, allowing him to act as an interpreter and intermediary. He was likely the first European to see Lakes Ontario, Huron and Superior. He visited Sault Ste. Marie – Bawating - in 1621-1622 (Marsh, 2008).

Northwestern Ontario, however, was too remote and difficult to access for Europeans, thereby delaying actual European presence and interaction with Indigenous communities. The first Europeans to traverse the waters of Lake Superior were the explorers Pierre-Espirit Radisson and Medard Chouart des Groseilliers in 1662, who were led by a group of Indigenous middlemen traders. Their explorations took them up the Michipicoten River and north to James Bay, then returning south to Lake Nipigon and western Lake Superior (Beaulieu & Southcott, 2010).

After this initial exploration, more Europeans began to enter the area, utilizing the knowledge of both the lands and the environment of the First Nation guides. These earliest European explorations of north-central Canada occurred along the shores of the bays and the major river systems, with further inland exploration occurring later. Early European exploration of northern North America was explored by both the British and the French to establish commercial industries. The British focused their efforts of exploration in and around Hudson Bay and James Bay, and further inland along the watershed systems emanating from these bays. The French concentrated their efforts further south and moved inland along the St. Lawrence waterway before exploring the Great Lakes area further inland.

The Early Fur Trade followed with *couriers des bois* establishing trading posts at key locations. In 1679, Daniel Greysolon, Sieur de Lhut, established Fort Caministigoyan at the mouth of the

Mission River and Kaministiquia River, in what is now called Thunder Bay. However, when Jacques de Noyon travelled to Rainy Lake by way of the Kaministiquia River heading west through Lac Des Mille Lacs in 1688, the fort was noted to be abandoned. A fort was re-established in this area in 1717 by Zacharie de la Noue, known as Fort Kaministiquia or “La Noues” fort, which operated until 1758 (Thunder Bay Museum, n.d.). For 45 years, there was no operational fur trade post at this location until the NWC decided to relocate their headquarters for Grand Portage to the Kaministiquia River. The fort was called New Fort until it was renamed Fort William in 1807 (Thunder Bay Museum, n.d.).

Under the direction of La Verendrye in 1726, fur trade posts (i.e. the *Postes du Nord*) expanded further north and west of Lake Superior to increase productivity in the Little North. The *Postes du Nord* were ceded to the British in 1763 following the defeat of France in the Seven Years War. Independent French traders likely continued to trade in this area and the Montreal-based HBC began to employ French Canadians to continue to trade in the French method. The ruins of an old French trade post were noted by later fur traders at the start of the 19th century and is indicated on Lytwyn’s map of Trading Posts from 1760-1821 as belonging to St. Lawrence based traders (Figure 3, p. 24) (Coues, 1897; Lytwyn, 1981, 1986).

The HBC had successful exploration and use of natural resources by way of the aid of First Nations people beginning ca. 1610 lasting until the mid-18th century. In 1670, Charles II, the King of England, awarded the HBC with exclusive rights for British trading in Rupert’s Land, which is defined as those lands drained by rivers flowing into the Hudson’s Bay. This land included a number of different ecoregions including the Hudson’s Bay Lowlands, that consisted of marshy lowlands with slow moving rivers as well as the Canadian Shield situated to the south. The Canadian Shield is characterized as rugged, undulating terrain with vast amounts of exposed bedrock, glacially impacted features, and hundreds of lakes (Harris, 1987).

The first of the HBC explorers, Henry Kelsey ventured into the northern part of Ontario and further east. On his second expedition (1690-1692), he explored from York Fort in Hudson Bay and extended the HBC trade west to the Saskatchewan River. Anthony, another European explorer, ventured into the *Petit Nord* of Ontario (the Little North), penetrating further west and well into the Prairies. The boundaries of the *Petit Nord* are approximately described as being James Bay and Hudson Bay to the north, the divide between the Moose and the Albany River drainages to the east, Lake Superior and the boundary waters between Lake Superior and Lake Winnipeg to the south and Lake Winnipeg and the Hayes River system to the west (Hackett, 2002).

During their explorations, the Europeans recorded their observations of both the land and the people who lived there. This information has been compiled and presented on a series of Canada-wide maps to provide a broad overview. The three maps represent information correlating to 1630, 1740, and 1823, and represent the change in Indigenous populations and linguistics over time (Geographical Services Division, 1988a, 1988b, 1990). As of 1630, northwestern Ontario remained largely unknown to Europeans, with exploration not extending west of Bawating, and knowledge through Indigenous accounts extending as far west as Long Lac. Archaeological sites in the region of the study area that are depicted on this map are defined as part of the Blackduck culture of the Late Woodland period.

By 1740, northwestern Ontario had been explored by Europeans from the Albany River to Lake Nipigon, the shoreline of Lake Superior, and a wide swath of land along the boundary waters, around Lake of the Woods, and the Winnipeg River. Accounts from Indigenous contacts

provided second-hand knowledge of the rest of northwestern Ontario. Indigenous populations in proximity to the study area of this project included Algonquin-speaking peoples belonging to Ojibway language groups. The closest population to the study area on this map is recorded as a Cree-speaking group of 500-1,000 people to the north of the present-day Rainy River.

The final map of interest depicts Canada as of 1823 and is based on census data from 1822, resulting in a fairly complete and descriptive record. By this time, direct European knowledge of northwestern Ontario expanded, covering the same basic area as the 1740 map, but extending further inland from rivers and shorelines, as well as another major trade route from the Albany River to Lac Seul, then along the English River to the Winnipeg River. Algonquin-speaking people are still depicted throughout northwestern Ontario; however, it is predominantly Ojibway, with select areas of Cree-speaking people in the far north of Ontario. The closest listed population on this map to the study area is labelled as Oj 10 – Rainy Lake Ojibwa, with a population of 480 people. The Rainy Lake Ojibwa were listed as being mobile for part of the year, gathering as a band for the other part.

### 1.3.4 Métis History in Northwestern Ontario

During the Post-Contact period, a new culture emerged through the ethnogenesis of European and First Nation relations. Domestic relationships were entered by European-descendent men involved in the Fur Trade and First Nation women from the communities where they operated. Despite the numerous cultural groups amongst both the First Nations (e.g., Ojibwe, Cree, etc.) and Europeans (e.g., French, English, Scottish), the Métis culture emerged as a distinct entity, separate from either founding culture (Gaudry et al., 2023; Métis Nation of Ontario, n.d.-h; Supernant, 2018)

Métis identity is a complex topic, both politically and socially. During the 19<sup>th</sup> century the Métis Nation emerged out of western Canada as a political entity. The Métis National council formed to represent the Métis Nation and defines Métis as “a person who self-identifies as Métis, is distinct from other Aboriginal peoples, is of historic Métis Nation ancestry and who is accepted by the Métis Nation.” Those who are members of the Métis Nation are connected by an extensive kin-relations network, a common culture and the *Michif* language, as well as common history and political tradition (Gaudry et al., 2023).

Relations between First Nation women and European men likely began following the initial European exploration of North America. However, it was not until the start of the fur trade and early European settlement attempts that it became common enough for ethnogenesis to occur. This resulted in several families of mixed ancestry forming. At this time, however, the term Métis, although sometimes used, had not been established and other terms were employed (e.g., Bois-Brules, Chicots, Acadiens, Canadiens, Settlers, Michifs, Voyageurs, etc.). With roots in the fur trade industry, many early Métis families lived adjacent to fur trade forts and posts, and often worked at these establishments. However, the Métis were typically a self-sufficient people, engaging in farming, hunting, gathering, fishing, and trading (Gagnon, 2016).

The birthplace of the Métis culture, however, is recognised as the Red River Settlement, now the location of downtown Winnipeg. The Red River Settlement was established at the confluence of the Red and Assiniboine Rivers by Thomas Douglas, 5<sup>th</sup> Earl of Selkirk, in 1812, following the granting of approximately 300,000 km<sup>2</sup> of land in the Winnipeg Basin by the Hudson’s Bay Company (HBC). The settlement was initially intended for Scottish immigrants. Shortly before this, the North West Company (NWC) established a fort in the area and several

Métis families were already living in the area. As the settlement grew, the Métis population became the majority (Bumsted & Smyth, 2015).

By the end of the 19<sup>th</sup> century, however, the Métis of Red River were unsure of the protection of their rights by the newly formed Dominion of Canada, based on the lack of distinction made to Métis people in the treaties signed by the Crown and Indigenous peoples. This resulted in two resistance movements, the Red River Resistance of 1869-70 and the North-West Resistance of 1885. The outcome of the former was supposed to be the federal recognition of Métis rights in the new province of Manitoba and Métis land titles for 607,000 hectares of land (Bumsted et al., 2021). However, the resultant land scrips were ineffective in ensuring the protection of this land for the Métis (Robinson & Filice, 2019). The latter resulted in significantly more bloodshed and the permanent enforcement of Canadian law in the West (Beal et al., 2021).

Unfortunately, the negative opinion towards the Métis from their resistance resulted in some hiding their Métis heritage. However, throughout the 20<sup>th</sup> and into the 21<sup>st</sup> Century, Métis cultural resurgence and political representation had increased. During the 1930s, the first provincial Métis organization was founded, the Métis Association of Alberta, who were responsible for securing land for Métis settlements and the *Métis Population Betterment Act, 1938*. Following this act, the Saskatchewan Métis Society was also founded. During the 1960s, other provinces followed suit with the founding of provincial Métis organizations, such as the Manitoba Métis Federation, the Ontario Métis and Non-Status Indian Association, and the Louis Riel Métis Association of BC. The increased political activism led to the Métis ensuring their including as one of three Indigenous peoples recognized in Section 35 of the *Constitution Act, 1982* (Gaudry et al., 2023).

During the 20<sup>th</sup> and 21<sup>st</sup> centuries, Métis people continued to lobby for their rights, particularly for their hunting rights. These efforts culminated in the *R. v. Powley* case (2003) where the Supreme Court of Ontario recognized the rights of members of the Métis Nation to hunt for food that is protected under Section 35 of the *Constitution Act, 1982*. The Métis Nation of Ontario (MNO), which was established in 1993 to create a Métis-specific governance structure for Ontario Métis communities and established a centralized Métis registry, in conjunction with the Ontario Ministry of Natural Resources created the Harvester's card system for Métis hunters. In 2008, the MNO and the Government of Ontario signed a framework agreement recognizing that the Métis communities in Ontario have a unique history and way of life (Métis Nation of Ontario, n.d.-h).

### 1.3.5 Métis in Ontario

In Ontario, historic Métis communities developed near prominent fur trade posts where Métis peoples were commonly employed. Fur trade records show Métis individuals serving in several capacities, such as blacksmith, tinsmith, cooper, boat/canoe builder, interpreters, runners, winterers, or quite commonly food provisioners (acquired through fishing, hunting, trapping, agriculture, gathering, etc.). The merger of the HBC and NWC in 1821 resulted in the loss of employment for many fur trade workers at numerous forts and posts, such as Fort William. Outside of the fur trade, Métis continued to work their specializations, but also worked as guides, interpreters, in the survey and lumber industry, military and commercial fishing. Fishing, hunting, trapping, maple syrup production, farming and gathering continued to be important lifeways (Métis Nation of Ontario, n.d.-c, n.d.-h, n.d.-d, n.d.-b, n.d.-a, n.d.-g, n.d.-e, n.d.-f).

There are seven historic Métis communities within Ontario. They are: 1) Rainy River/Lake of the Woods/ Treaty 3 Historic Métis Community; 2) Northern Lake Superior Historic Métis Community; 3) Abitibi Inland Historic Métis Community; 4) Sault Ste. Marie and Environs Métis Community; 5) Killarney and Environs Historic Métis Community; 6) Georgian Bay and Environs Historic Métis Community; and 7) Mattawa/Ottawa River and Environs Historic Métis Community. In northwestern Ontario, along the shores of Lake Superior, within the Robinson Superior Treaty of 1850 lands, the Red Sky Métis Independent Nation traces land use by their citizens to this area. The following are communities related to the study area.

### **Rainy River/Lake of the Woods/ Treaty 3 Historic Métis Community**

The Rainy River/Lake of the Woods/ Treaty 3 Historic Métis Community traces its history to the establishment of Fort Lac La Pluie (also known as Athabasca House or Rainy Lake House) by the NWC in 1787. In the 1790s, the HBC also established a post at Lac La Pluie with additional posts at Eschabitchewan House, Manitou Rapids, Rainy Lake, and Portage l'Isle. Although the HBC abandoned the area in 1796-7, they returned in 1817 re-establishing Lac La Pluie House (later renamed to Fort Frances). Following the HBC/NWC merger of 1821, HBC posts continued to operate at Rainy Lake, Vermillion Lake, and Lake of the Woods. In 1831 and 1836, the HBC established posts at Shoal Lake and Rat Portage (later renamed to Kenora), respectively. In the 1850s, additional posts were established at Keewatin, Eagle Lake (Dryden), and Dinorwic. In 1870, the Shoal Lake post moved to the North West Angle but ultimately closed in 1878. In 1873, Treaty 3 negotiations concluded, allowing for Euro-Canadian settlement of the area. In 1875, the Métis of the area successfully negotiated their adhesion to the treaty. An identifiable Métis population is identifiable from the early 1800s to the early 1900s in fur trade and census records by their common surnames. Approximately 85-100 Métis individuals from up to 20 families are referred to in the 1875 adhesion to Treaty 3 (Métis Nation of Ontario, n.d.-f).

#### **1.3.6 Study Area Specific History**

The first permanent European settlement in the Rainy River region was established in the 1880s - primarily along the banks of the river between Fort Frances and the current townsite. European settlement increased significantly when the railway reached the area in 1901. The railway brought an influx of people who were attracted to the region's abundant natural resources, including timber, minerals, and fish.

The name Rainy Lake is thought to have derived from the French Lac la Pluie. Appearing as Rain Lake in 1813 Gazetteer, it morphed into Rainy River sometime soon after. A post office named Rainy River was established in 1886. Incorporated as the town of Rainy River in 1904, the community was first formed around 1895 as part of mill development by a group of lumbermen along the northeast shore of the Rainy River.

During the late 1800s, the Canadian government began to encourage settlement in the region as part of its efforts to expand westward. The government offered land grants to settlers who were willing to establish farms and communities in the area. Many of the immigrants established small farming communities throughout the region. First established in 1894, the town of Rainy River was officially incorporated in 1904 and became the administrative center for the region.

Throughout the early 1900s to 1930, the population of Rainy River continued to grow as more white settlers arrived in the region. The town became home to a variety of businesses and services, including schools, churches, and an "outpost" hospital in 1928. With the railway as a major employer, it was a bustling town in those days. With the linking of the railway from

Winnipeg to Port Arthur (present-day Thunder Bay) through Rainy River, the town grew rapidly. Beginning in the early 1900s, the population was close to 1,000 people, if not more. At its peak, the town and district population were close to 2,500 in the 1920s.

## 1.4 Archaeological Context

### 1.4.1 Current Land Use

Presently, the lands are used for cattle, with active herds on the lands who roam and graze off the grass. Associated dwellings and structures such as garages are situated on the eastern side of the property with two large solar panels situated along the northern side.

### 1.4.2 Physiography and Environment

The study area is situated upon the Canadian Shield, which refers to the exposed portion of continental crust that North America is situated upon. The Canadian Shield stretches from Labrador, west through northern Quebec and northern Ontario, and then northwest through Manitoba and Saskatchewan into the Northwest Territories and most of Nunavut. Much of the shield is covered by Canada's Boreal Forest, which includes thousands of lakes, and is full of various minerals. Boreal forests are dominated by coniferous trees (mostly pines and spruces), but birch trees are also common. The lakes that formed on the shield are often poorly drained, but extensive water corridors exist throughout the area that served as travel corridors for centuries.

#### **1) Northern Ontario Engineering Geology Terrain Study (NOEGTS)**

The NOEGTS Data Set is a map of engineering geology terrain studies, which are evaluations of near-surface geological conditions with a view to determining the engineering capability of the terrain. The data is at a reconnaissance level and designed to provide an overview of the terrain conditions, and a database on which to undertake more site-specific studies.

The entirety of the study area is depicted as lying on a glaciolacustrine plain, made up of clay and silt (Map 3). There is low relief and dry drainage listed for the area.

#### **2) Quaternary Geology**

The Quaternary Geology Data Set is a digital interpretation of surficial geology for the Province of Ontario and illustrates the general distribution of the various types of Quaternary sediments and the major landforms associated with them. Tills, glaciofluvial, glaciolacustrine, glaciomarine, fluvial, lacustrine, and organic deposits are represented by 30 distinct geological units illustrating the Quaternary stratigraphy of Ontario. Also shown are landform deposits such as drumlins, moraines, eskers, sand dunes, and glacial-related escarpments.

The Quaternary Geology Data Set indicates that the study area lies a mix of organic deposits and till (Map 4). The till is indicated to be of the Pleistocene time period and made up of undifferentiated, fine grained, predominantly silty clay to silt matrix, commonly clast poor, high matrix carbonate content. The organics are of recent origin, made up of peat, muck and marl.

#### **3) Topography**

A LiDAR-derived Digital Terrain Model from the Forest Resource Inventory allows for assessment of the topography of the study area (Map 5). The study area lies between 360 to 367 m ASL and is relatively flat. The Ontario Topographic map supports this assessment of a relatively flat landscape (Map 6).

#### 1.4.2.1 Soils

The Soil Survey Complex geospatial layer hosted by Ontario GeoHub provides insight into the soil types present within the study area (Map 7). There are four different soil types present within the study area, including; Bergland Fine Sandy Loam, Carpenter Clay Loam, Innes Lake, and Kingsford Sandy Loam. Bergland Fine Sandy Loam is indicated as being calcareous fine sandy outwash or deltaic with poor drainage. Carpenter Clay Loam is listed as having moderately poor drainage and has the soil classification Gleysol. Innes Lake is a Typic Humisol, made up of humic organic material derived from grasses, sedges, reeds, moos and wood that is greater than 160 cm thick, with very poor drainage. Finally, Kingsford Sandy Loam is a Humo-Ferric Podzol made up of medium and coarse sandy outwash overlying calcareous silt loam and clay loam glacial till. Drainage is moderately well (Ontario Institute of Pedology, 1984).

#### 1.4.2.2 Ecozone and Ecoregion

The study areas fall within the Agassiz Clay Plain Ecoregion (5S) of the Ontario Shield Ecozone (Crins, 2009). This ecoregion constitutes part of an extensive clay deposit from glacial Lake Agassiz. This ecoregion has a relatively dry and cool climate, with a mean annual temperature of 1.4°C to 2.8°C, a mean growing season of 182 to 190 days, and a mean annual precipitation between 559 to 660 mm.

Sparse forest covers the largest percentage of the landscape (22.7%), followed by deciduous forest (13.6%) and mixed forest (12.8%), though land cover is quite diverse in this ecoregion. Being within the Rainy River Forest Section of the Great Lakes-St. Lawrence Forest Region, tree species tend to include a mixture of boreal, prairie, and Great Lakes-St. Lawrence species such as white spruce, American elm, and sugar maple, though the Great Lakes- St. Lawrence species are more rare in this area as they reach their northern limit (Rowe, 1972). In terms of animals, there exists a mix of southern, northern, and western species, including sharp-tailed grouse, western meadowlark, blue-spotted salamander, American black bear, and snowshoe hare. For fish, lake trout, northern pike and muskellunge, among many others are common in the lakes and rivers (Crins, 2009).

#### 1.4.2.3 Water Courses and Bodies

The study area lies within two different watershed systems. Most of the study area is within the following watershed system, from primary to level 5 watersheds; Nelson River, Winnipeg River, Rainy Lake, Upper Rainy Lake, and Frog Creek. A small corner in the southwestern portion of the study area lies within the following watershed system; Nelson River, Winnipeg River, Lower Rainy River, La Vallee River, and Kitchen Creek.

There appears to be a small unnamed creek or stream flowing from the northeast corner of the study area that appears to be an offshoot of Frog Creek.

### 1.4.3 Previous Archaeological Assessments

A review of the *Ontario Public Register of Archaeological Reports* on May 20<sup>th</sup>, 2025, determined that no archaeological assessment have been completed within 50 m of the proposed severance.

#### 1.4.4 Registered Archaeological Sites

In Ontario, information concerning archaeological sites is stored in the *Ontario Archaeological Sites Database* (OASD) and is maintained by MCM. A search of the OASD on May 20<sup>th</sup>, 2025, determined that no registered archaeological sites lie within 1 km of the study area.

## 2 Field Methodology

---

### 2.1 Desktop Analysis

Several factors are used to determine archaeological potential. Criteria for pre-contact archaeological potential is focused on physiographic variables that include distance from the nearest source of water, the nature of the nearest source/body of water, distinguishing features in the landscape (e.g., ridges, knolls, eskers, wetlands), the types of soils found within the area of assessment and resource availability as outlined in the *Standards and Guidelines for Consultant Archaeologists* (MCM, 2011; 22). Additionally, previously recorded archaeological sites within or in the vicinity of the study area are also used in determining archaeological potential. Historic and archival research provides the basis for determining historic archaeological potential.

As noted previously, the proposed development occurs in an undisturbed area of northwestern Ontario. This could significantly increase the archaeological potential due to undisturbed nature of the landscape. Additionally, the few archaeological investigations that have occurred in northwestern Ontario suggest that people did in fact utilize the landscape beginning about 8,000 years ago which also increases the potential for unknown sites to lie within the proposed development. Finally, criteria set out by the Ministry of Citizenship and Multiculturalism (MCM, 2011) in *Section 1.3.1 Features indicating archaeological potential* include the following:

- Previously identified archaeological sites
- Water sources such as:
  - Primary water sources (lakes, rivers, streams)
  - Secondary water sources (intermittent streams and creeks, springs, marshes, swamps)
  - Features indicating past water sources (e.g., glacial lake shorelines indicated by the presence of raised sand or gravel beach ridges, relic river or stream channels, shorelines of drained lakes or marshes)
- Accessible or inaccessible shoreline (e.g., high bluffs, swamp, or marsh fields by edges of lakes, sandbars stretching into marsh)
- Elevated topography (e.g., eskers, drumlins, large knolls)
- Pockets of well drained sandy soils, especially near areas of soil or rocky ground
- distinctive land formations that might have been special or spiritual places, such as waterfalls, rock outcrops, caverns, mounds, and promontories and their bases. There may be physical indicators of their use, such as burials, structures, offerings, rock paintings or carvings.
- resource areas, including:
  - food or medicinal plants (e.g., migratory routes, spawning areas, prairie)
  - scarce raw materials (e.g., quartz, copper, ochre or outcrops of chert)
  - early Euro-Canadian industry (e.g., fur trade, logging, prospecting, mining)
- areas of early Euro-Canadian settlement. These include places of early military or pioneer settlement (e.g., pioneer homesteads, isolated cabins, farmstead complexes), early wharf or dock complexes, pioneer churches and early cemeteries. There may be commemorative markers of their history, such as local, provincial, or federal monuments or heritage parks.
- early historical transportation routes (e.g., trails, passes, roads, railways, portage routes)
- property listed on a municipal register or designated under the Ontario Heritage Act or that is a federal, provincial, or municipal historic landmark or site.

- property that local histories or informants have identified with possible archaeological sites, historical events, activities, or occupations.

The study area occurs in an area of northwestern Ontario that has experienced some disturbance in the form of residential development.

For this Stage 1 Archaeological Assessment, 100% of the proposed study area was plotted on satellite imagery using GIS software and examined. According to mapping data there appears to be possible water source situated on the property. The presence of this water source necessitates at least a property inspection to confirm the mapping results.

## 2.2 Determination of Archaeological Potential

Table 1. provides a list of the features of archaeological potential that must be considered in determining the archaeological potential of a study area and whether they are within 50 m or 150 m of the study area. The study area is in Northern Ontario and on Canadian Shield terrain and therefore subject to the special conditions outlined in Section 2.1.5 of the *Standards and Guidelines for Consultant Archaeologists* (MCM 2011). These conditions state that test pit survey is required at 5 m intervals within 50 m of all features of archaeological potential and at 10 m intervals between 50 m and 150 m of all features of archaeological potential, except modern water sources.

Table 1: Features of archaeological potential near the study area.

Feature of Archaeological Potential	Within 50 m	Within 150 m
Previously identified archaeological sites	No	No
Modern water sources	Yes	Yes
Past water sources	No	No
Accessible or inaccessible shoreline	No	No
Elevated Topography	No	No
Pockets of well-drained sandy soils	No	No
Distinctive land formations	No	No
Resource areas	No	No
Early Euro-Canadian settlement	No	No
Early historical transportation routes	No	No
Property listed on a municipal register or designated under the Ontario Heritage Act	No	No
Property identified in local histories or by informants as having archaeological or historical potential	No	No

## 2.3 Interpretation

Based on the desktop analysis, one factor has been identified that suggest the area has high archaeological potential. All factors, whether present or not, and their meaning are discussed next.

### 1) Previously identified archaeological sites

There are no sites within 1 km of the study.

### 2) Modern water sources including primary sources (lakes, rivers, streams) and secondary sources (intermittent streams and creeks, springs, marshes, swamps)

The study area does not lie within 50 m of any permanent modern water source. However, mapping does indicate that seasonal water streams might be present on the landscape.

- 3) Features indicating past water sources (e.g., glacial lake shorelines indicated by the presence of raised sand or gravel beach ridges, relic river or stream channels, shorelines of drained lakes or marshes)**

There is no evidence past shorelines within the study area.

- 4) Accessible or inaccessible shoreline (e.g., high bluffs, swamp, or marsh fields by edges of lakes, sandbars stretching into marsh)**

No accessible shorelines were noted.

- 5) Elevated topography (e.g., eskers, drumlins, large knolls)**

Based on the available LiDAR data and topographic data, there are no areas of elevated topography of concern within the study area.

- 6) Pockets of well drained sandy soils, especially near areas of soil or rocky ground**

The soil survey data for the area suggests there are no particular pockets of well-drained sandy soil.

- 7) Distinctive land formations that might have been special or spiritual places, such as waterfalls, rock outcrops, caverns, mounds, and promontories and their bases. There may be physical indicators of their use, such as burials, structures, offerings, rock paintings or carvings.**

There is no distinctive land formations identified in the study area.

- 8) Resource areas, including:**
  - food or medicinal plants (e.g., migratory routes, spawning areas, prairie)
  - scarce raw materials (e.g., quartz, copper, ochre, or outcrops of chert)
  - early Euro-Canadian industry (e.g., fur trade, logging, prospecting, mining)

There are no identified resource areas within the study area. However, engagement with First Nation communities might alter this.

- 9) Areas of early Euro-Canadian settlement. These include places of early military or pioneer settlement (e.g., pioneer homesteads, isolated cabins, farmstead complexes), early wharf or dock complexes, pioneer churches and early cemeteries. There may be commemorative markers of their history, such as local, provincial, or federal monuments or heritage parks.**

While the study area lies within a recreational use area today, there does not seem to be any history relating to early Euro-Canadian settlement at this location.

- 10) Early historical transportation routes (e.g., trails, passes, roads, railways, portage routes)**

There are no identified early historical transportation routes in the study area, however the Rainy River region is known to be an incredibly active in regard to past human use.

**11) Property listed on a municipal register or designated under the Ontario Heritage Act or that is a federal, provincial, or municipal historic landmark or site.**

There are no properties listed on a municipal register or designated under the Ontario Heritage Act in the project area.

**12) Property that local histories or informants have identified with possible archaeological sites, historical events, activities, or occupations.**

At this stage, there have not been any specific identified areas. Engagement with local communities is encouraged to gather relevant traditional use data.

Based on the assessment there are no indicators of archaeological potential as identified in Section 1.3 of the *2011 Standards and Guidelines* (MCM 2011) with the exception of the possible seasonal stream drainage indicated by mapping. As such a physical inspection will determine the presence of archaeological potential

### 2.3.1 Pedestrian Survey

Fieldwork was completed on April 30<sup>th</sup>, 2025, under the direction of David Norris, P307. The Stage 1 Property Inspection was completed in adequate weather conditions which were suitable for conducting archaeological fieldwork with partly cloudy skies and a temperature range between 10 and 15° C.

For this Stage 1 Archaeological Assessment, 100% of the proposed study area was inspected.

Inspection began in the eastern portion of the property. This area has been developed for residential purposes. The remaining section of the property are undeveloped (Photographs 1 and 2).

Moving north there is a small, forested area inundated with water (Photographs 3 and 4). Moving north slightly west, the area becomes grassland and is open and free of tree cover (Photograph 5). This open expanse offered excellent visual inspection of the property. Moving west along the northern side of the property, vegetation is sparse, and the terrain is open (Photographs 6, 7 and 8).

Moving south along the western side of the property, the landscape is slightly undulating with a low rise to the west (Photograph 9). Along the southern edge of the property there is a large, forested area that continues along the southern edge to the eastern portion of the property (Photograph 10). Moving north from the southern portion, the landscape becomes a mixture of forested and open grazing grassland (Photographs 11 and 12).

It was observed on the eastern portions of lands where a possible intermittent seasonal stream was mapped, the landscape was inundated with water present on the surface. There was no defined channel or structure the water followed. It appears that drainage of the water fans out along the surface and filters down to the southern portions of the property.

No water bodies were observed during the physical inspection.

## 2.4 Inventory of Documentary Records

The resulting inspection generated the following:

- 2 pages of notes
- 62 photographs

- GPS waypoints for reference

### 3 Analysis

---

No areas of archaeological potential were observed on the landscape during the property inspection on the northern side of Lot 9, CON 1, Township of Miscampbell, District of Rainy River, Ontario.

## 4 Recommendations

---

Archaeological recommendations have been made based on the background historic research, physical property inspection, location of known or registered archaeological sites, previous archaeological assessments, and indicators of archaeological potential. These recommendations are summarized as follows:

- It is recommended that no further assessment be required for Lot 9, CON 1, Township of Miscampbell, District of Rainy River, Ontario.
- Should there be any alteration to the plans of this development, additional archaeological assessment may be required based on the presence of archaeological potential as outlined in the *2011 Standards and Guidelines Section 1.3.1*.

## 5 Advice on Compliance with Legislation

---

This report is submitted to the Minister of Citizenship and Multiculturalism as a condition of licensing in accordance with Part VI of the *Ontario Heritage Act*, R.S.O. 1990, c 0.18. The report is reviewed to ensure that it complies with the *Standards and Guidelines for Consultant Archaeologists* (2011) that are issued by the Minister, and that the archaeological fieldwork and report recommendations ensure the conservation, protection, and preservation of the cultural heritage of Ontario. When all matters relating to archaeological sites within the project area of a development proposal have been addressed to the satisfaction of the Ministry of Citizenship and Multiculturalism, a letter will be issued by the Ministry stating that there are no further concerns with regard to alterations to archaeological sites by the proposed development.

It is an offence under Sections 48 and 69 of the *Ontario Heritage Act* for any party other than a licensed archaeologist to make any alteration to a known archaeological site or to remove any artifact or other physical evidence of past human use or activity from the site, until such time as a licensed archaeologist has completed archaeological fieldwork on the site, submitted a report to the Minister stating that the site has no further cultural heritage value or interest, and the report has been filed in the Ontario Public Register of Archaeological Reports referred to in Section 65.1 of the *Ontario Heritage Act*.

Should previously undocumented archaeological resources be discovered, there may be a new archaeological site and therefore subject to Section 48(1) of the *Ontario Heritage Act*. The proponent or person discovering the archaeological resources must cease alteration of the site immediately and engage a licensed consultant archaeologist to carry out archaeological fieldwork, in compliance with Section 48(1) of the *Ontario Heritage Act*.

The *Cemeteries Act*, R.S.O. 1990 c.C.4 and the *Funeral, Burial and Cremation Services Act*, 2002, S.O. 2002, c.33 (when proclaimed in force) require that any person discovering human remains must notify the police or coroner and the Registrar of Cemeteries at the Ministry of Consumer Services.

## 6 Advice on Compliance with Indigenous Communities and Métis

---

The following summarizes protocols and measures that need to be taken when engaging Indigenous communities and Métis while completing Archaeological Assessments in their homelands. All archaeological assessments must be completed by a licenced archaeologist with seasoned experience in northern Ontario and a boreal forest setting who is familiar with identification of artifacts originating in the north. This includes stone tools, raw material and pottery styles that are indicative of northern Indigenous peoples as well as artifacts that can be classified as Métis.

When completing fieldwork, archaeologists must maximize the use of trained First Nation and/or Métis archaeologists or support staff and hire First Nation and/or Métis members to assist with the field work. Progress and finds must be reported on a regular basis to Deer Lake and North Spirit Lake First Nation, including the immediate reporting of the discovery of all human remains.

If human remains are discovered, **ALL WORK MUST CEASE** until the appropriate measures can be taken. All artifacts and finds must be handled consistent with Deer Lake and North Spirit Lake First Nation protocols and may be transferred or repatriated to the community for storage and safe keeping.

## 7 Bibliography

---

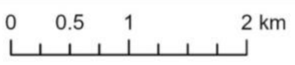




- Adams, N. (1993). *An Archaeological assessment of Highway 11/17, Current River to Highway 527. (W.P. 7831-92-01, District 19, Thunder Bay)*.
- Allaire, B. (2008, January 21). *Jean-Francois de la Rocque, Sieur de Roberval*. The Canadian Encyclopedia. <https://www.thecanadianencyclopedia.ca/en/article/jean-francois-de-la-rocque-sieur-de-roberval>
- Allaire, B. (2013, August 29). *Jacques Cartier*. The Canadian Encyclopedia. <https://www.thecanadianencyclopedia.ca/en/article/jacques-cartier>
- Anfinson, S. F. (editor). (1979). *A Handbook of Minnesota Prehistoric Ceramics*. Occasional Publications in Minnesota Archaeology 5. Minnesota Archaeological Society.
- Beal, B., MacLeod, R., Foot, R., & Yarhi, E. (2021). North-West Resistance. In *The Canadian Encyclopedia*. <https://www.thecanadianencyclopedia.ca/en/article/north-west-rebellion>
- Beaulieu, M., & Southcott, C. (2010). *North of Superior: An Illustrated History of Northwestern Ontario*. Lorimer Publishing.
- Boyd, M. (2024). Coastal archaeological site visibility problems and underwater prospects in the Northern Lake Superior Basin. *Geoarchaeology*, 39(1), 3–16. <https://doi.org/10.1002/GEA.21979>
- Bumsted, J. M., Foot, R., Yarhi, E., & McIntosh, A. (2021). Red River Resistance. In *The Canadian Encyclopedia*. <https://www.thecanadianencyclopedia.ca/en/article/red-river-rebellion>
- Bumsted, J. M., & Smyth, J. (2015). *Red River Colony*. The Canadian Encyclopedia. <http://www.thecanadianencyclopedia.ca/en/article/red-river-colony>
- Coues, E. (1897). *New light on the early history of the Greater Northwest: The manuscript journals of Alexander Henry and David Thompson* (E. Coues, Ed.; Vol. 1). Francis P. Harper.
- Crins, W. J. (2009). *Ecosystems of Ontario. Part 1, Ecozones and ecoregions*. Ontario, Ministry of Natural Resources, Inventory, Monitoring and Assessment Section.
- Ellis, C. J., Kenyon, I. T., & Spence, W. (1990). The Archaic. In *The Archaeology of Southern Ontario to A.D. 1650* (pp. 65–124). Occasional Publication of the London Chapter, OAS Number 5.
- Fox, W. A. (1975). *The Paleo-Indian Lakehead Complex*.
- Gagnon, D. (2016). The “Other” Métis. In *The Canadian Encyclopedia*. <https://www.thecanadianencyclopedia.ca/en/author/denis-gagnon>
- Gaudry, A., Welch, M. A., & Gallant, D. (2023). *Métis*. The Canadian Encyclopedia. <https://www.thecanadianencyclopedia.ca/en/article/metis>
- Geographical Services Division. (1988a). Canada: Native Peoples 1630. In *The National Atlas of Canada 5th Edition*. Geographical Services Division, Canada Centre for Mapping, Energy, Mines and Resources Canada.

- Geographical Services Division. (1988b). Canada Native Peoples 1740. In *The National Atlas of Canada 5th Edition*. Geographical Services Division, Canada Centre for Mapping, Energy, Mines and Resources Canada.
- Geographical Services Division. (1990). Canada Native Peoples 1823. In *The National Atlas of Canada 5th Edition*. Geographical Services Division, Canada Centre for Mapping, Energy, Mines and Resources Canada.
- Griffin, J. B., & Quimby, G. I. (1961). The McCollum Site, Nipigon District, Ontario. In J. B. Griffin (Ed.), *Lake Superior copper and the Indians: miscellaneous studies of Great Lakes prehistory*. (pp. 91–102). University of Michigan.
- Hackett, P. (2002). *“A Very Remarkable Sickness”: Epidemics in the Petit Nord, 1670 to 1846*. University of Manitoba Press.
- Hamilton, S. (1981). *The Archaeology of the Wenasaga Rapids*.
- Hamilton, S. (1991). *Archaeological Investigations at the Wapekeka Burial Site (FIJj-1)*.
- Hamilton, S. (2013). A World Apart? Ontario’s Canadian Shield. In M. K. Munson & S. M. Jamieson (Eds.), *Before Ontario: The Archaeology of a Province* (pp. 77–95). McGill-Queen’s University Press.
- Hamilton, S., Taylor-Hollings, J., & Norris, D. (2012). Human Ecology of the Canadian Prairie Ecozone ca. 1500 BP: Diffusion, Migration and Technological Innovation. In B. Nicholson (Ed.), *Human Ecology of the Canadian Prairie Ecozone* (pp. 99–154). University of Regina, Canadian Plains Research Center.
- Harris, R. C. (1987). *Historical Atlas of Canada, Volume 1: From the Beginning to 1800*. University of Toronto Press.
- Lenius, B. J., & Olinyk, D. M. (1990). The Rainy River Composite: Revisions to Late Woodland Taxonomy. In *The Woodland Tradition in the Western Great Lakes: Papers Presented to Elden Johnson* (pp. 77–112). University of Minnesota.
- Lytwyn, V. P. (1981). *The historical geography of the fur trade of the Little North and its expansion into the East Winnipeg Country to 1821* [Master’s ]. University of Manitoba.
- Lytwyn, V. P. (1986). *The fur trade of the Little North*.
- Marsh, J. H. (2008, January 7). *Etienne Brule*. The Canadian Encyclopedia. <https://www.thecanadianencyclopedia.ca/en/article/etienne-brule>
- MCM. (2011). *Standards and Guidelines for Consultant Archaeologists*.
- Métis Nation of Ontario. (n.d.-a). *Historic Métis Communities in Ontario: The Historic Abitibi Inland Métis Community*. Retrieved December 14, 2023, from <https://www.metisnation.org/registry/citizenship/historic-metis-communities-in-ontario/>
- Métis Nation of Ontario. (n.d.-b). *Historic Métis Communities in Ontario: The Historic Georgian Bay Métis Community*. Retrieved December 14, 2023, from <https://www.metisnation.org/registry/citizenship/historic-metis-communities-in-ontario/>
- Métis Nation of Ontario. (n.d.-c). *Historic Métis Communities in Ontario: The Historic Killarney Métis Community*. Retrieved December 14, 2023, from <https://www.metisnation.org/registry/citizenship/historic-metis-communities-in-ontario/>

- Métis Nation of Ontario. (n.d.-d). *Historic Métis Communities in Ontario: The Historic Mattawa/Ottawa River Métis Community*. Retrieved December 14, 2023, from <https://www.metisnation.org/registry/citizenship/historic-metis-communities-in-ontario/>
- Métis Nation of Ontario. (n.d.-e). *Historic Métis Communities in Ontario: The Historic Northern Lake Superior Métis Community*. Retrieved December 14, 2023, from <https://www.metisnation.org/registry/citizenship/historic-metis-communities-in-ontario/>
- Métis Nation of Ontario. (n.d.-f). *Historic Métis Communities in Ontario: The Historic Rainy Lake/Lake of the Woods Métis Community*. Retrieved December 14, 2023, from <https://www.metisnation.org/registry/citizenship/historic-metis-communities-in-ontario/>
- Métis Nation of Ontario. (n.d.-g). *Historic Métis Communities in Ontario: The Historic Sault Ste. Marie Métis Community*. Retrieved December 14, 2023, from <https://www.metisnation.org/registry/citizenship/historic-metis-communities-in-ontario/>
- Métis Nation of Ontario. (n.d.-h). *Métis Historic Timeline*. Retrieved December 14, 2023, from <https://www.metisnation.org/culture-heritage/metis-timeline/>
- Ontario Institute of Pedology. (1984). *Soils of Fort Frances-Rainy River Area Ontario Soil Survey Report No. 51*.
- Reid, C. S. P., & Rajnovich, G. (1991). Laurel: a Re-evaluation of the Spatial, Social and Temporal Paradigms. *Canadian Journal of Archaeology*, 15, 193–234.
- Robinson, A., & Filice, M. (2019). Métis Scrip in Canada. In *The Canadian Encyclopedia*. <https://www.thecanadianencyclopedia.ca/en/article/metis-scrip-in-canada>
- Ross, W. (1995). The Interlakes Composite: A Re-Definition of the Initial Settlement of the Agassiz-Minong Peninsula. *The Wisconsin Archeologist*, 76, 244–268.
- Rowe, J. S. (1972). *Forest Regions of Canada*. . Department of the Environment, Canadian Forestry Service Publications No. 1300.
- Supernant, K. (2018). Archaeology of the Métis. In *The Oxford Handbook of Topics in Archaeology*. Oxford University Press. <https://doi.org/10.1093/oxfordhb/9780199935413.001.0001>
- Thunder Bay Museum. (n.d.). *The Fur Trade and Fort William* . Virtual Exhibits - Peter McKellar Gallery. Retrieved February 19, 2024, from <https://www.thunderbaymuseum.com/exhibits/virtual/peter-mckellar-gallery/fur-trade/>
- Trudel, M., & d'Avignon, M. (2013, August 29). *Samuel de Champlain*. The Canadian Encyclopedia. <https://www.thecanadianencyclopedia.ca/en/article/samuel-de-champlain>
- Wilford, L. A. (1955). A Revised Classification of the Prehistoric Cultures of Minnesota. *American Antiquity*, 21(2), 130–142.
- Wright, J. V. (1972). The Shield Archaic. *Ottawa: National Museums of Canada, Publications in Archaeology*, 3.
- Wright, J. V. (1999). *A History of the Native People of Canada. Vol. 2 (1,000 B.C.-A.D. 500)*. Canadian Museum of Civilization.






# 8 Maps



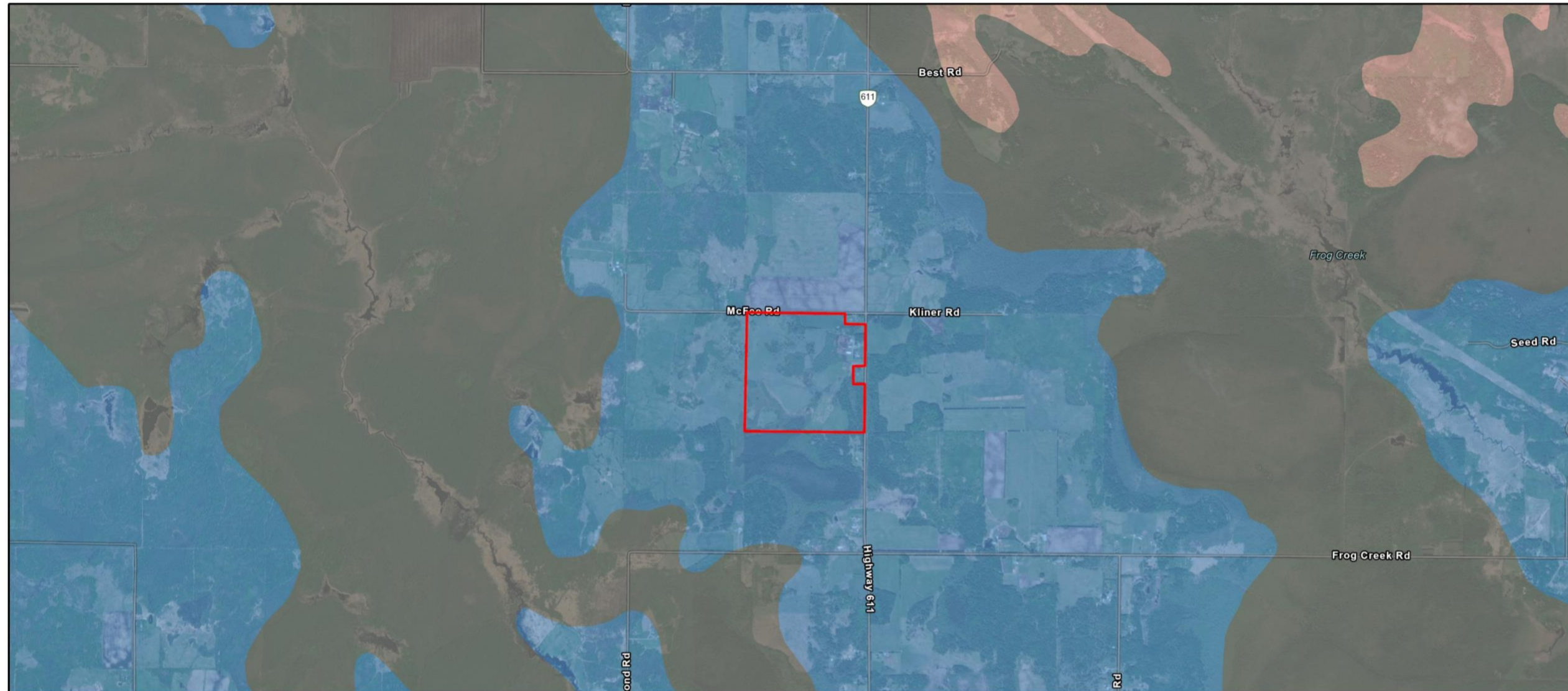
<b>TITLE:</b> Project Location	<b>SCALE:</b> 1:50,000 		<b>DRAWN BY:</b> JR	<b>CHECKED BY:</b> DN	<b>DATE SAVED:</b> 5/23/2025 11:37 AM
<b>PROJECT:</b> Stage 1 Archaeological Assessment for Belluz Land Severance	<b>LEGEND</b>  STUDY AREA		<b>CLIENT:</b> Roy Belluz		
	<b>REFERENCES:</b> Earthstar Geographics, Sources: Esri, TomTom, Garmin, FAO, NOAA, USGS, © OpenStreetMap contributors, and the GIS User Community, Esri, USGS, Ontario GeoHub L10 Vector Topographic Data Cache  <b>Spatial Reference</b> Name: NAD 1983 UTM Zone 15N Projection: Transverse Mercator		<b>NOTES:</b> 1. All locations are approximate 2. This map is intended for planning purposes 3. Development data provided by client.		

Map 1: Location of project property.



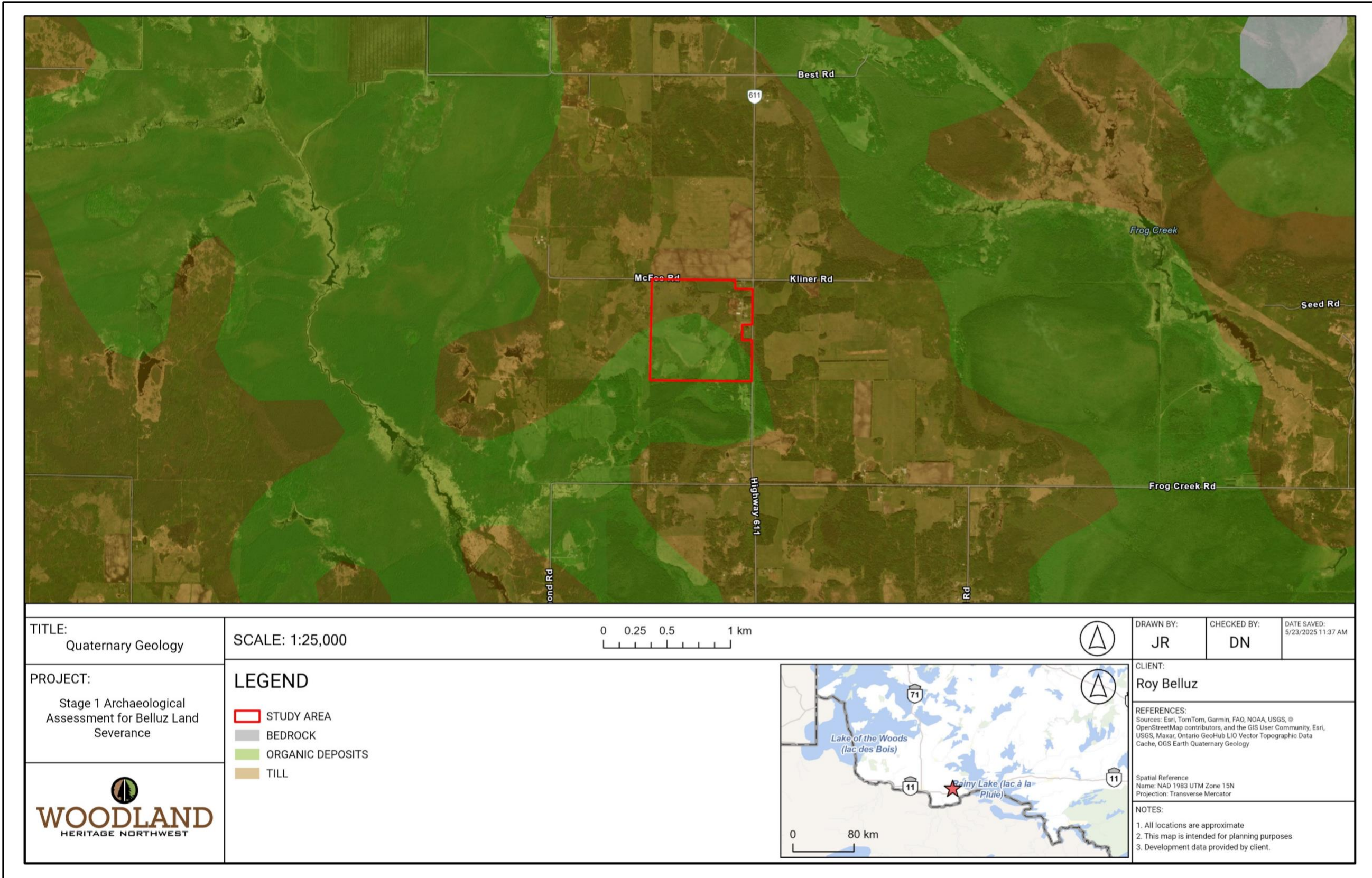
<b>TITLE:</b> Study Area	<b>SCALE:</b> 1:6,500 		<b>DRAWN BY:</b> JR	<b>CHECKED BY:</b> DN	<b>DATE SAVED:</b> 5/23/2025 11:37 AM
<b>PROJECT:</b> Stage 1 Archaeological Assessment for Belluz Land Severance	<b>LEGEND</b>  STUDY AREA		<b>CLIENT:</b> Roy Belluz		
	<b>REFERENCES:</b> Sources: Esri, TomTom, Garmin, FAO, NOAA, USGS, © OpenStreetMap contributors, and the GIS User Community, Esri, USGS, Maxar, Ontario GeoHub LIO Vector Topographic Data Cache  <b>Spatial Reference</b> Name: NAD 1983 UTM Zone 15N Projection: Transverse Mercator			<b>NOTES:</b> 1. All locations are approximate 2. This map is intended for planning purposes 3. Development data provided by client.	

Map 2: Study Area of proposed lands to be severed.

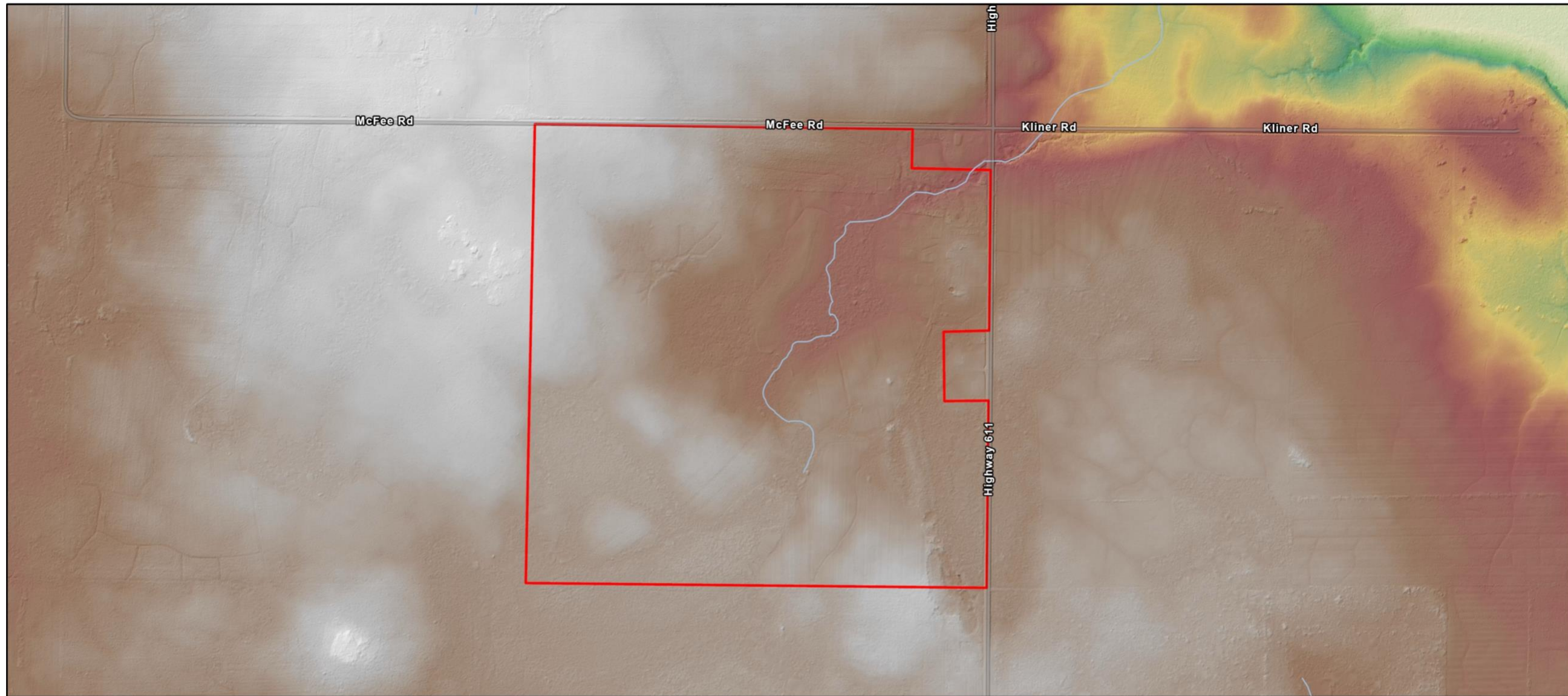


<b>TITLE:</b> NOEGTS	<b>SCALE:</b> 1:25,000 		<b>DRAWN BY:</b> JR	<b>CHECKED BY:</b> DN	<b>DATE SAVED:</b> 5/23/2025 11:37 AM
<b>PROJECT:</b> Stage 1 Archaeological Assessment for Belluz Land Severance	<b>LEGEND</b> STUDY AREA <b>NOEGTS</b> <b>LANDFORM</b> GLACIOLACUSTRINE PLAIN ORGANICS BEDROCK KNOB		<b>CLIENT:</b> Roy Belluz		
			<b>REFERENCES:</b> Earthstar Gei, TomTom, Garmin, FAO, NOAA, USGS, © NOAA, USGSmap contributors, and the GIS User Community, Esri, Community, r, Ontario GeoHub L10 Vector Topographic Data Data Cache, Earth NOEGTS  Spatial Reference Name: NAD 1983 UTM Zone 15N Projection: Transverse Mercator	<b>NOTES:</b> 1. All locations are approximate 2. This map is intended for planning purposes 3. Development data provided by client.	

Map 3. NOEGTS

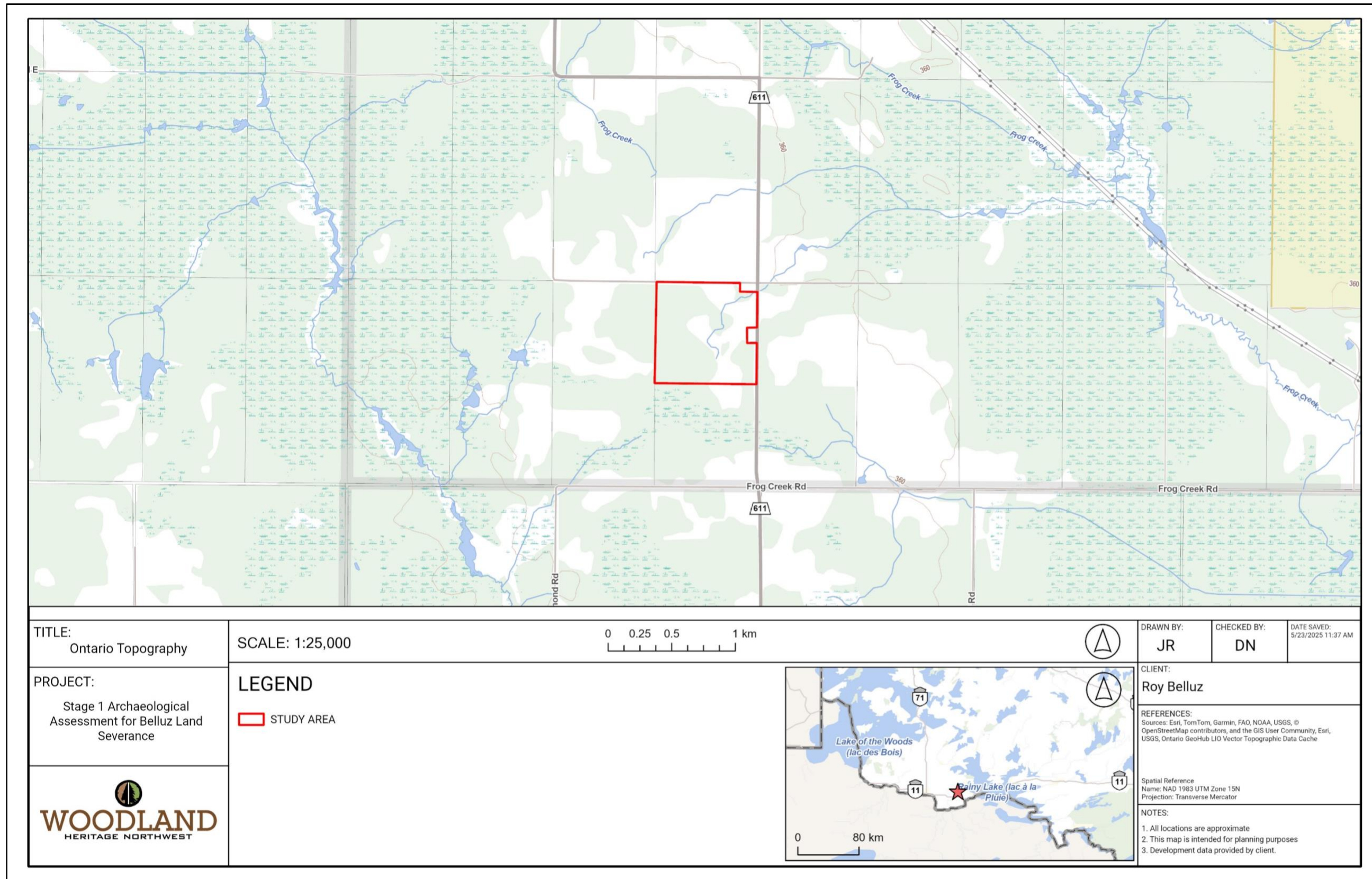


Map 4. Quaternary Geology

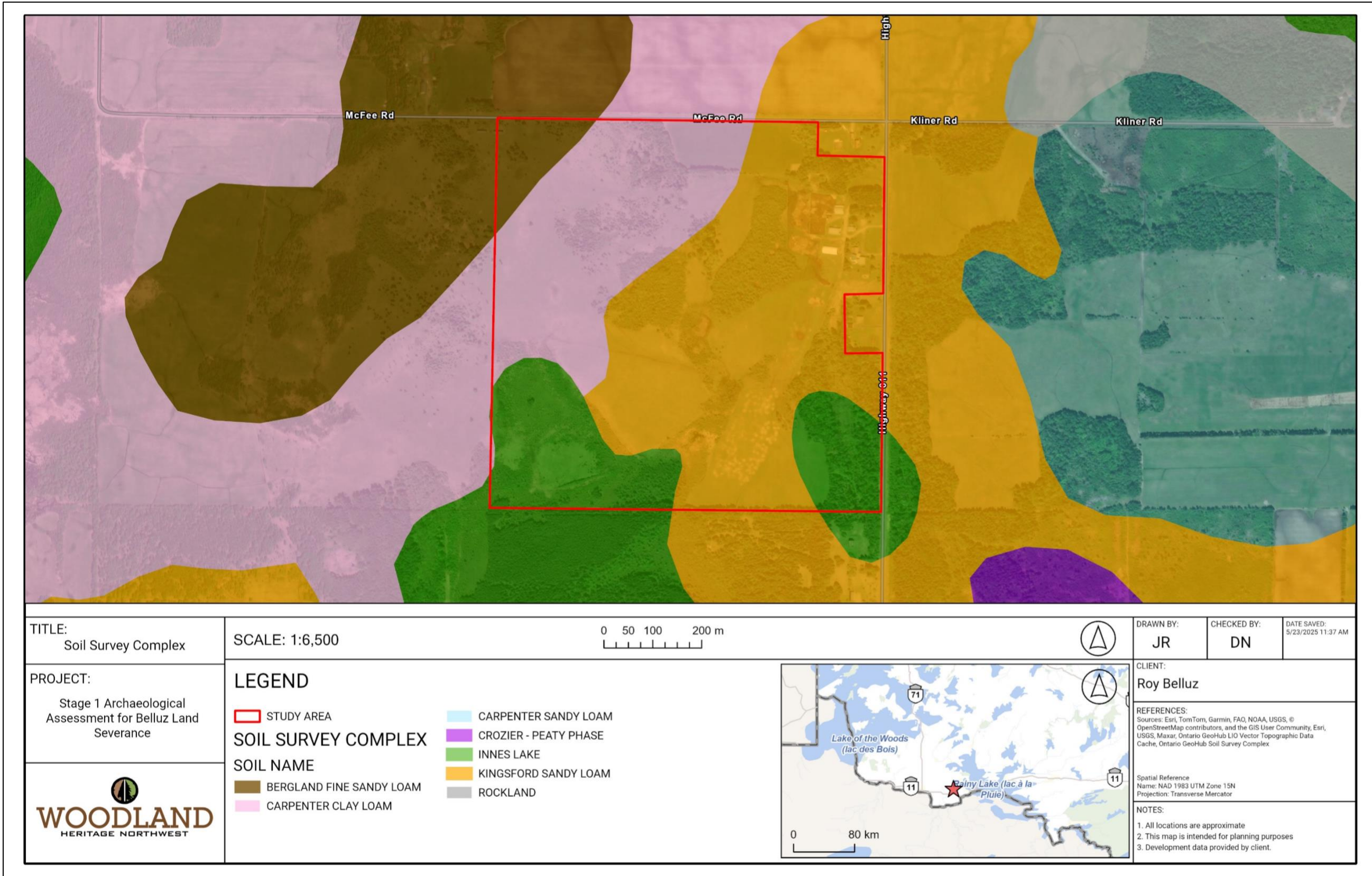


<b>TITLE:</b> DEM	<b>SCALE:</b> 1:6,500			<b>DRAWN BY:</b> JR	<b>CHECKED BY:</b> DN	<b>DATE SAVED:</b> 5/23/2025 11:37 AM
<b>PROJECT:</b> Stage 1 Archaeological Assessment for Belluz Land Severance	<b>LEGEND</b> STUDY AREA <b>DEM (M ASL)</b> 371.846 344.727			<b>CLIENT:</b> Roy Belluz  <b>REFERENCES:</b> <small>Sources: Esri, TomTom, Garmin, FAO, NOAA, USGS, © OpenStreetMap contributors, and the GIS User Community, Esri, USGS, Maxar, Ontario GeoHub LIO Vector Topographic Data Cache, Ontario GeoHub FRI DTM, Ontario GeoHub Watercourses</small>  <b>Spatial Reference</b> <small>Name: NAD 1983 UTM Zone 15N Projection: Transverse Mercator</small>  <b>NOTES:</b> 1. All locations are approximate 2. This map is intended for planning purposes 3. Development data provided by client.		

Map 5. Digital elevation map of area.



Map 6. Ontario topographic map



Map 7. Soil survey complex.



<b>TITLE:</b> Assessment Results and Photo Locations	<b>SCALE:</b> 1:5,000			<b>DRAWN BY:</b> JR	<b>CHECKED BY:</b> DN	<b>DATE SAVED:</b> 5/28/2025 3:28 PM
<b>PROJECT:</b> Stage 1 Archaeological Assessment for Belluz Land Severance	<b>LEGEND</b> → PHOTO LOCATIONS AND DIRECTIONS LOW ARCHAEOLOGICAL POTENTIAL BASED ON NORTHERN STANDARDS DISTURBED STUDY AREA			<b>CLIENT:</b> Roy Belluz		
			<b>REFERENCES:</b> <small>Sources: Esri, TomTom, Garmin, FAO, NOAA, USGS, © OpenStreetMap contributors, and the GIS User Community, Esri, USGS, Maxar, Ontario GeoHub LIO Vector Topographic Data Cache.</small>  <b>Spatial Reference</b> <small>Name: NAD 1983 UTM Zone 15N          Projection: Transverse Mercator</small>  <b>NOTES:</b> 1. All locations are approximate 2. This map is intended for planning purposes 3. Development data provided by client.			

Map 8. Assessment results and photograph locations.

## 9 Photographs

---



Photograph 1: Residential and associated buildings on property.



Photograph 2: Cattle pen located west of the residential housing.



Photograph 3: Light forested area located on northeastern portion of property (looking northwest).



Photograph 4: Landscape inundated with water on northern portion of landscape.



Photograph 5. Open area along northern side of property (looking west).



Photograph 6. Open area along northern side of property (looking north).



Photograph 7. Surface water observed along the mid-portion of property (looking west).



Photograph 8. Surface water observed along the mid-portion of property (looking west).



Photograph 9. Example of terrain along southwestern portion of property (looking east).



Photograph 10. Example of terrain along southwestern portion of property (looking east).



Photograph 11. Example of terrain along the eastern side of the property (looking east).



Photograph 12. Example of terrain along the eastern mid-portion of property (looking south).