

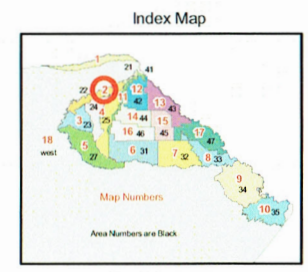
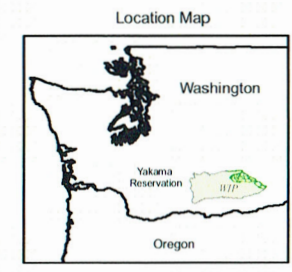

**Legend**

**Ditch Type**

- CANAL
- LATERAL
- SUBLATERAL
- SUB-SUBLATERAL
- DRAIN, WASTEWAY

Source  
Irrigation data collected in September 2001.  
Background map is USGS DRG (24K).

Scale text is for page 11" high, 17" wide.



US Department of the Interior  
Bureau of Indian Affairs  
Division of Irrigation, Power and Safety of Dams

**Wapato Irrigation Project**

Yakama Indian Reservation, Washington  
**Map 2 of 18: Area 22**  
August 2008