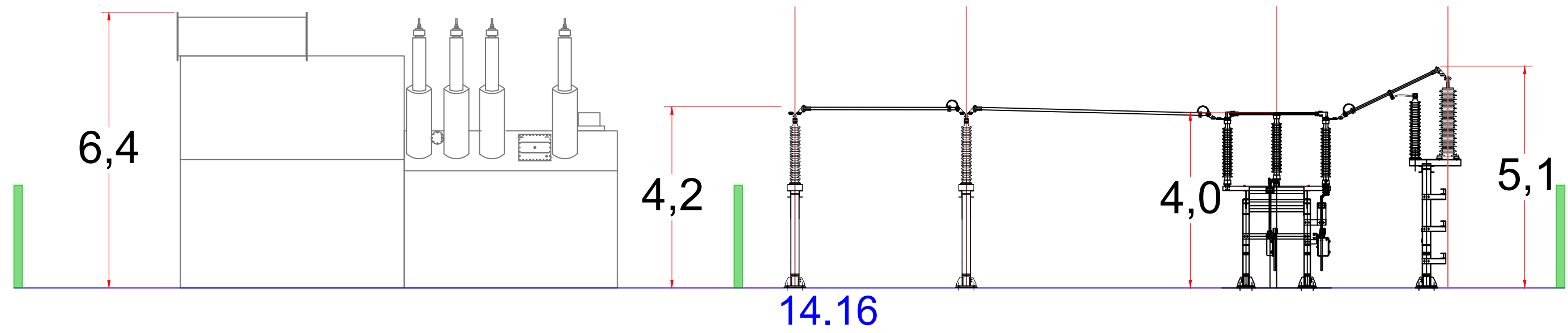
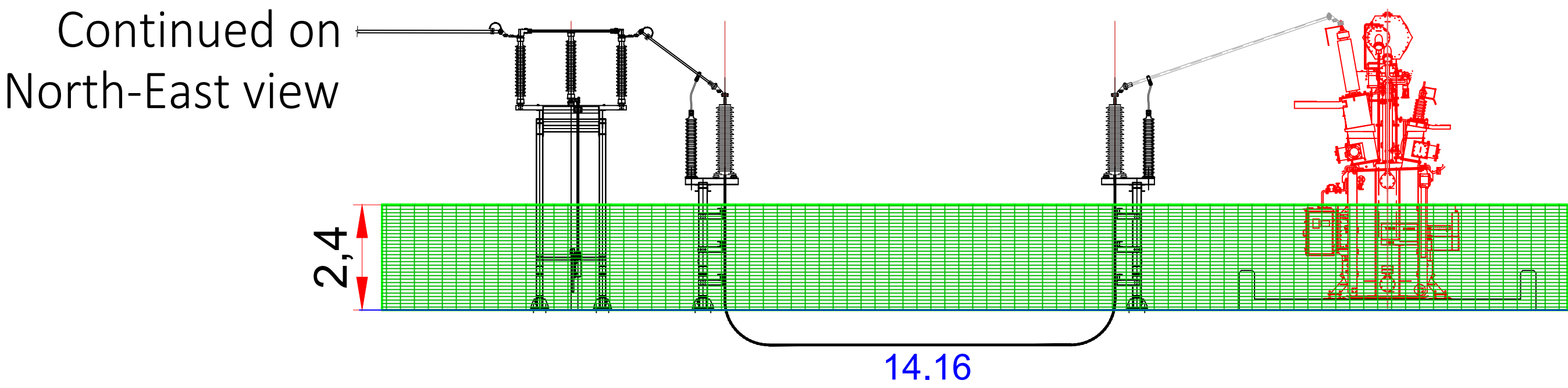


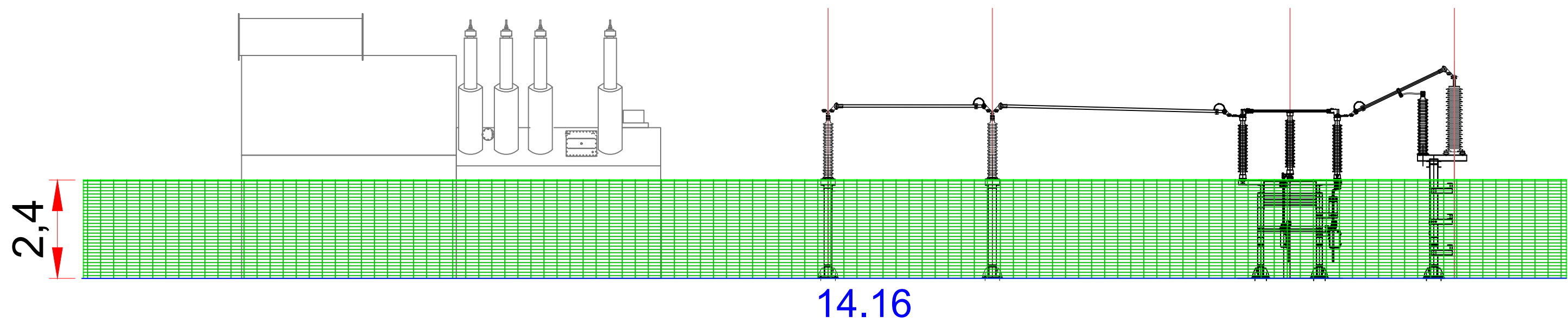
WEST VIEW



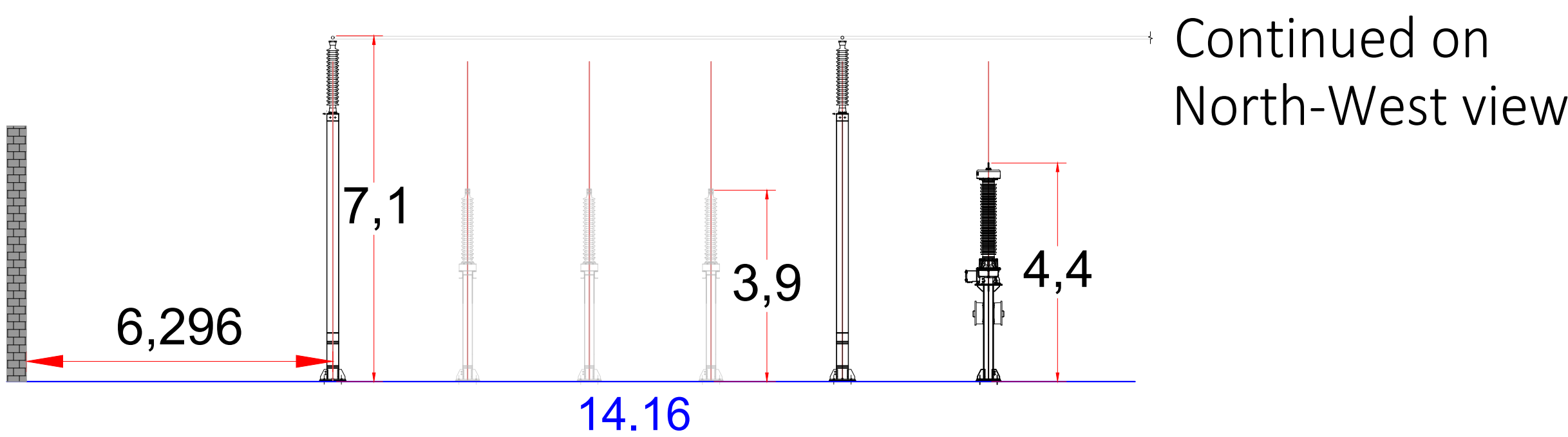
NORTH-WEST VIEW



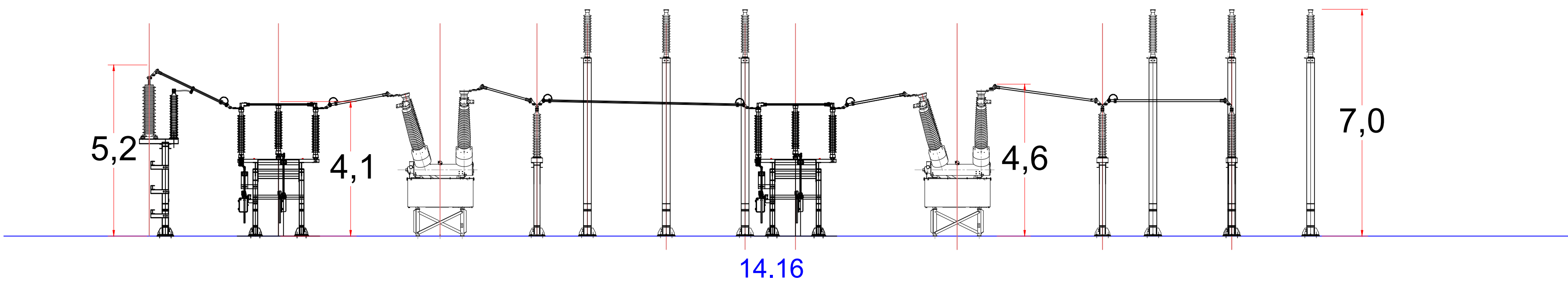
WEST VIEW



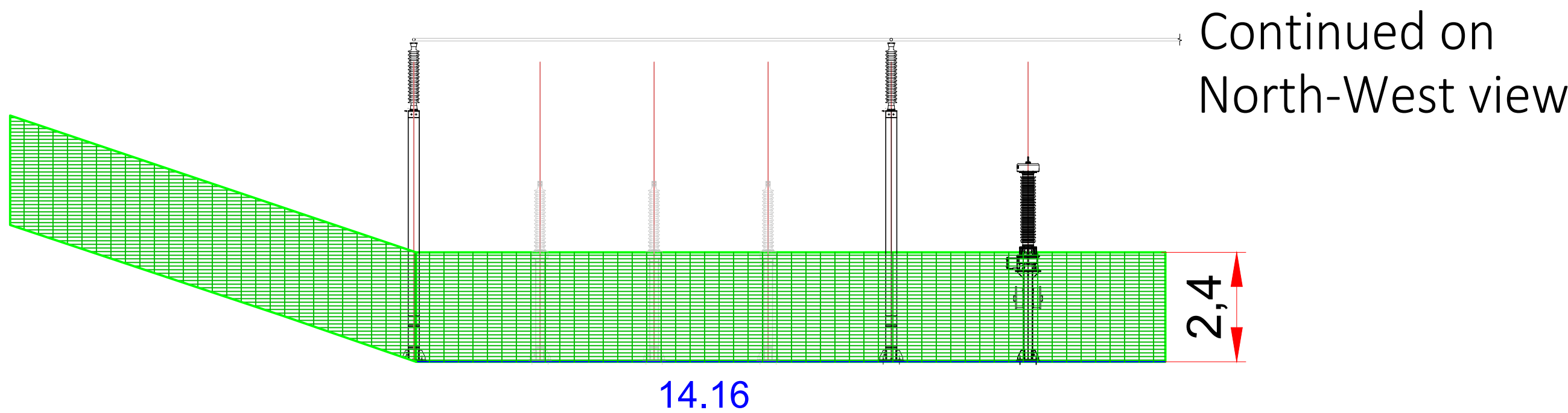
NORTH-EAST VIEW



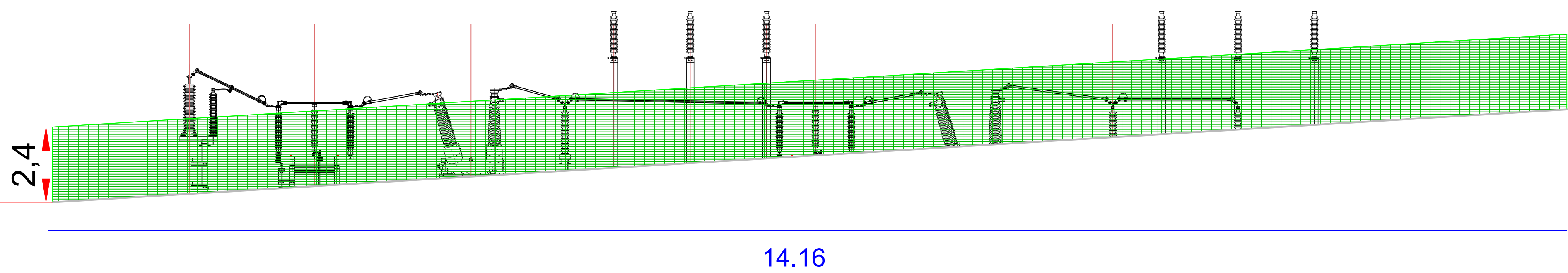
EAST VIEW



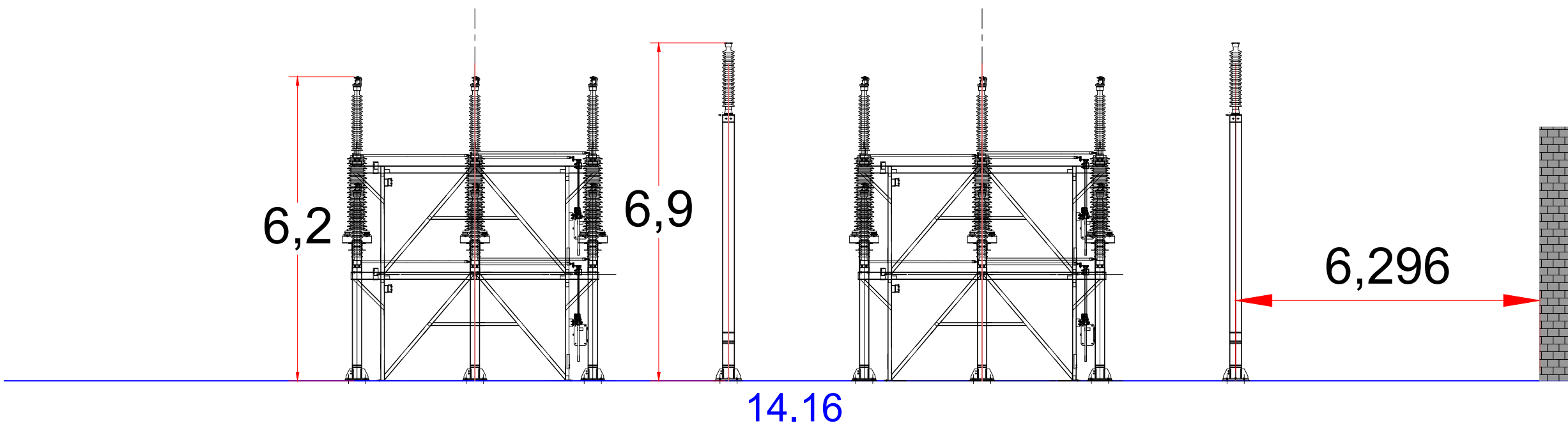
NORTH-EAST VIEW



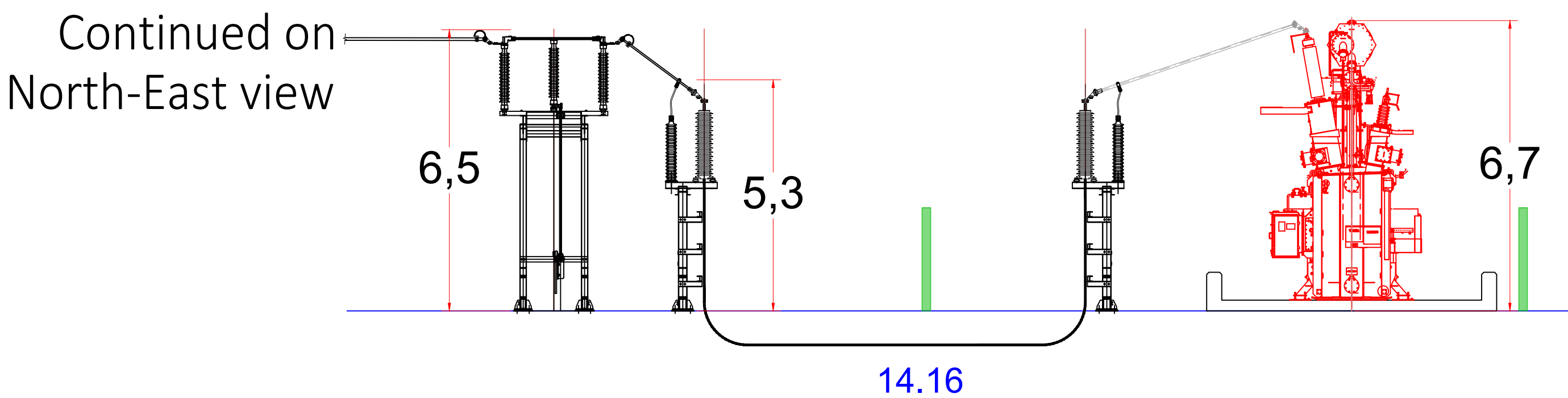
EAST VIEW




SOUTH VIEW



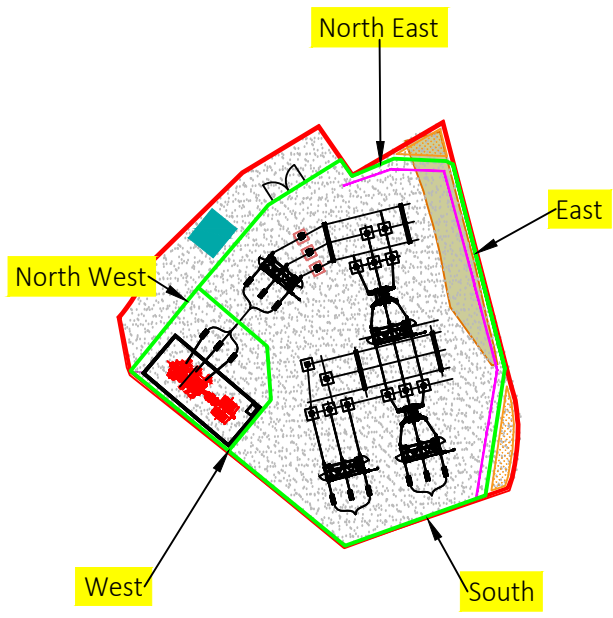
NORTH- WEST VIEW



SOUTH VIEW



KEY PLAN



NOTES  
Any equipment shown is indicative of dimensions and general appearance and may be subject to minor amendments by the manufacturer or supplier

LEGEND

- PALISADE FENCE
- RETAINING WALL
- SUBSTATION GROUND LEVEL

REVISIONS

REVISED SLOPES						
P02	SS	17/12/24	XX	XX	XX	XX
INITIAL VERSION						
P01	AS	02/12/24	XX	XX	XX	XX

REVISION NOTES/COMMENTS						
REV	DRAWN BY	DATE	CHECKED BY	DATE	APPROVED BY	DATE

**fig power**  
firm, flexible energy

CLIENT  
FIG POWER

PROJECT  
NEWBURN

TITLE  
ELEVATIONS  
SUBSTATION

HYDROCK PROJECT NO. 29911		SCALE & AD 1:100	PAGE NO. X:XXX
STATUS DESCRIPTION FOR INFORMATION			STATUS S2
(DRAWING NO. - PROJECT CODE ORIGINATOR/ZONE LEVEL TYPE A&LE NUMBER) 29911-FIG-DR-0007.2			REVISION P02