



Newburn, BESS Transport Statement

For Fig Power Limited

Date *12 February 2024*

Doc ref *29911-HYD-XX-XX-RP-TP-4001*

Document control sheet

Issued by	Hydrock Consultants Limited Merchants House North Wapping Road Bristol BS1 4RW United Kingdom	T +44 (0)117 9459225 E bristolcentral@hydrock.com hydrock.com
Client	Fig Power Limited	
Project name	Newburn, BESS	
Title	Transport Statement	
Doc ref	29911-HYD-XX-XX-RP-TP-4001	
Project number	29911	
Status	S3	
Date	12/02/2024	

Document production record		
Issue number	PO2	Name
Prepared by		[REDACTED]
Checked by		[REDACTED]
Approved by		[REDACTED]

Document revision record			
Issue number	Status	Date	Revision details
P01	S3	01/02/2024	Suitable for stage approval
P02	S3	12/02/2024	Suitable for stage approval

Hydrock Consultants Limited has prepared this report in accordance with the instructions of the abovenamed client for their sole and specific use. Any third parties who may use the information contained herein do so at their own risk.

Contents

1.	Introduction	1
1.1	<i>Introduction.....</i>	1
1.2	<i>Scope of transport statement.....</i>	1
2.	Site location.....	2
2.1	<i>Site location and existing conditions.....</i>	2
2.2	<i>Local highway network.....</i>	2
2.3	<i>Highway safety.....</i>	3
3.	Accessibility and connectivity by non-car modes.....	5
4.	Development proposals.....	8
4.1	<i>Overview.....</i>	8
4.2	<i>Access arrangements.....</i>	9
4.3	<i>Construction movements.....</i>	9
5.	Construction phase	10
5.1	<i>Construction route.....</i>	10
5.2	<i>Construction signage strategy.....</i>	10
5.3	<i>Construction period/duration.....</i>	10
5.4	<i>Management of construction vehicles.....</i>	10
6.	Construction programme and vehicle movements	12
6.1	<i>Delivery vehicles.....</i>	12
6.2	<i>Construction traffic movements.....</i>	12
7.	Post completion – site operation	14
7.1	<i>Prior to operation.....</i>	14
7.2	<i>Routine operational traffic.....</i>	14
8.	Summary and conclusions.....	15
8.1	<i>Summary.....</i>	15
8.2	<i>Conclusions.....</i>	15

Tables

Table 3.1	Bus services	6
-----------	--------------------	---

Figures

Figure 2.1:	Indicative site location	2
Figure 2.2:	Highway safety data.....	3
Figure 3.1:	Newcastle City Council PROWs.....	5
Figure 3.2:	Cycle route 72.....	6

Figure 4.1: Site layout 8

Appendices

Appendix A Highway Safety Data

Appendix B Bus Services

Appendix C Site Layout

Appendix D General Access Arrangement and Visibility Splays

Appendix E Swept Path Analysis

1. Introduction

1.1 Introduction

- 1.1.1 This Transport Statement (TS) has been prepared by Hydrock in support of a planning application for the proposed Battery Storage development (90 MW) located at Newburn, Walbottle Road, Newburn, Newcastle Upon Tyne, NE15 8HH.
- 1.1.2 This TS provides an assessment which sets out details of the proposed internal layout and access arrangements and reviews the transport impacts of the proposed development during the construction phase. It serves to demonstrate that the proposed development is acceptable in terms of transportation, highway safety and access, and that it is compliant with relevant national and local planning policies.
- 1.1.3 Once construction is complete, the site will generate minimal traffic movements for testing, inspections and maintenance. This would equate to one visit a week.

1.2 Scope of transport statement

- 1.2.1 This TS sets out details of the proposed development, access arrangements, the implementation programme, and considers the transport impacts of the proposed development. It demonstrates that the proposed development is acceptable in terms of transportation, highway safety and access matters.
- 1.2.2 As a broad overview the TS is structured in the following manner:
- » Description of the location of the site as well as a review of the existing conditions of the surrounding local highway network and safety;
 - » Development proposals, including implementation programme;
 - » Access by all modes, including servicing arrangements;
 - » Predicted vehicle trip generation and traffic impact on the surrounding local highway network;
 - » Summary and conclusions.

2. Site location

2.1 Site location and existing conditions

- 2.1.1 The site occupies brownfield land and is located at Newburn approximately 8.75km west of Newcastle upon Tyne city centre and 320m north of the River Tyne.
- 2.1.2 The site is bound by residential buildings to the north, industry to the west, east and south. The A6085 is located approximately 40m to the south of the site and Walbottle Road is located to the eastern boundary of the site.
- 2.1.3 The site in its local context is shown in Figure 2.1.

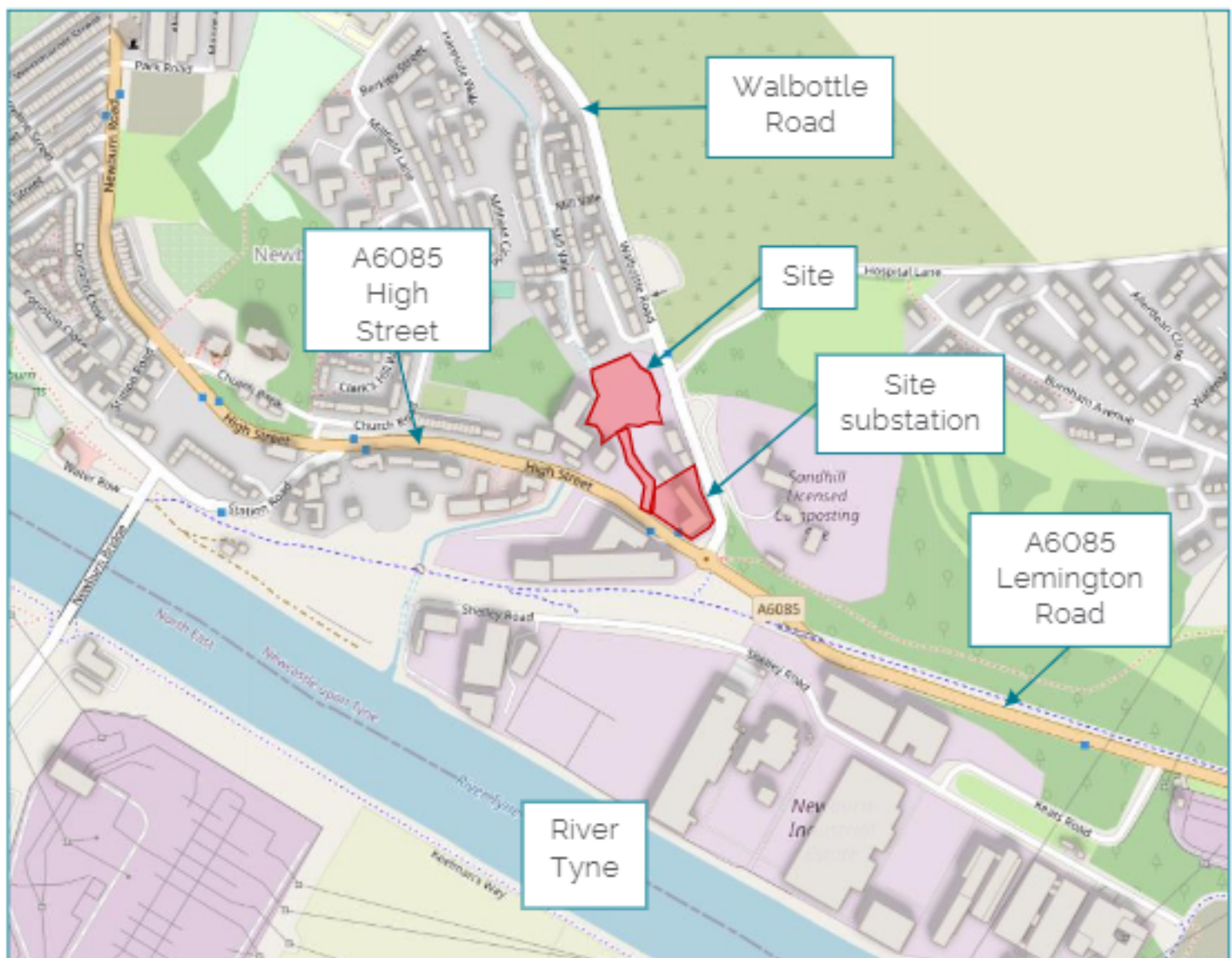


Figure 2.1: Indicative site location

2.2 Local highway network

A6085

- 2.2.1 A6085 is a main principal road linking Newcastle City Centre to Throckley. It will act as the principal vehicular route when accessing the site. The A6085 ends to the north west of the site where it joins the A69 major trunk road at Throckley. The A6085 forms a connection to the A695 at Scotswood to the east. The single carriageway is subject to 30mph speed limit, street lighting and has footways on both sides ranging from 1.8-3.7m in the proximity of the site.

Walbottle Road

2.2.2 Walbottle Road is a single carriageway linking Walbottle to Newburn and is subject to a 30mph speed limit. The road runs in a north to south direction continuing north from the site to Walbottle and south to join the A6085. Walbottle Road benefits from a singular footway ranging from 2.0m-2.5m in width on the western side of the carriageway, has street lighting and has double yellow lines in place.

A69

2.2.3 The A69 forms part of the Strategic Road Network (SRN) and connects Newcastle upon Tyne to Carlisle. To the eastern extent the A69 ends at junction 75 with the A1 and to the western end at Carlisle it joins the M6 at junction 43.

2.3 Highway safety

2.3.1 The CrashMap PIA data website has been reviewed for the most recent 5-year period. The study area includes Oakwood Road and Harbour way within the vicinity of the site as set out at Figure 2.2.

2.3.2 A review of the available PIA data indicates that there has been one accident recorded within the study area during the five-year period between 1st January 2018 and 31st December 2022.

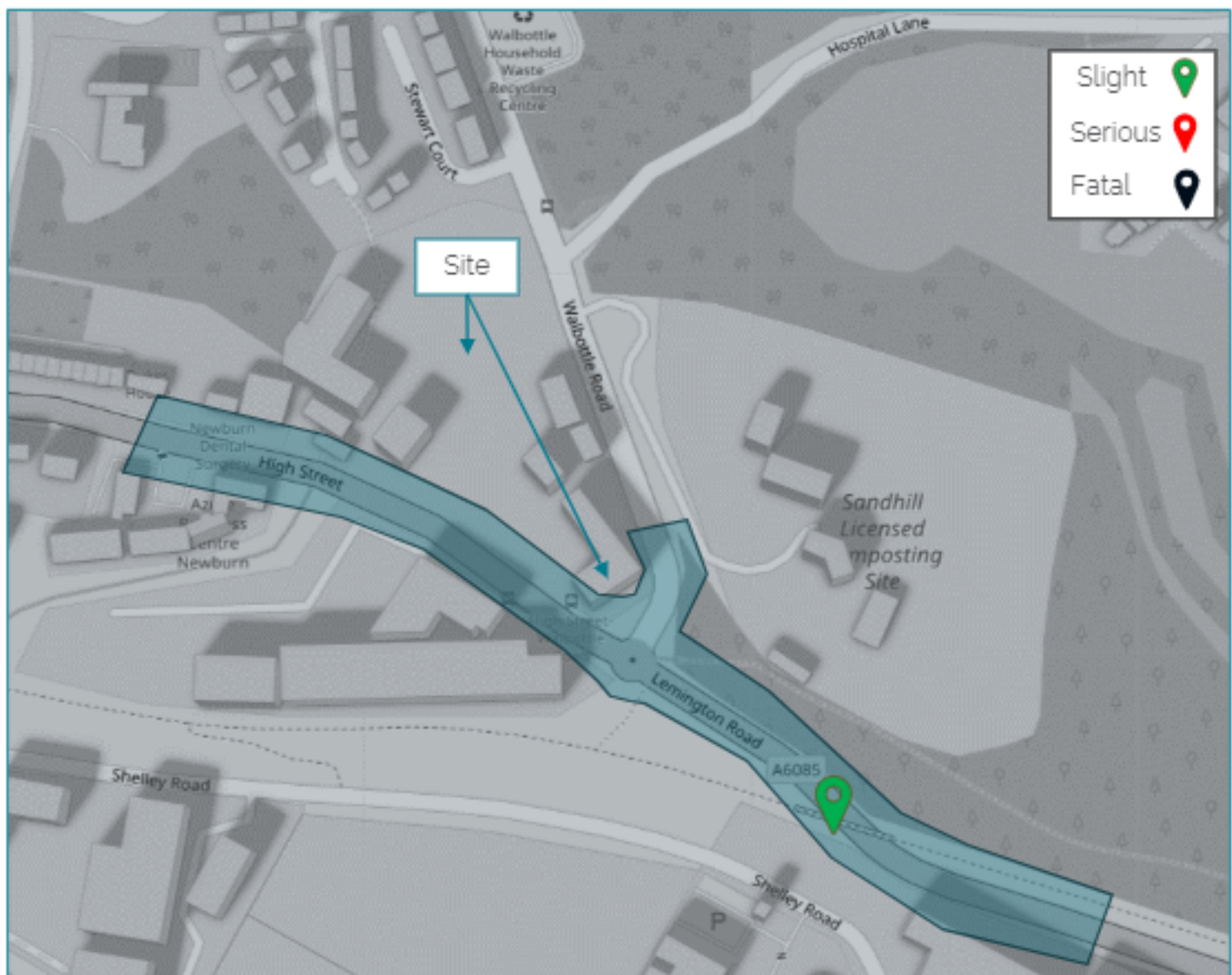


Figure 2.2: Highway safety data

- 2.3.3 The PIA data is reviewed to establish if the highway may be a casual factor in PIA events. It is unlikely that a single incident will lead to a conclusion that highway design resulted in the incident. Therefore, the review focuses on patterns and clusters of accidents.
- 2.3.4 One slight PIA was recorded within the study area during the most recent five-year period between 1st January 2018 and 31st December 2022. The PIAs recorded are summarised as follows:
- » **Slight:** The incident occurred on the A6085 Lemington Road and involved a vehicle (causality the driver) proceeding normally along the carriageway, on a right-hand bend, colliding with a permanent object off the carriageway.
- 2.3.5 CrashMap outlines are provided at Appendix A.

3. Accessibility and connectivity by non-car modes

Pedestrian infrastructure

- 3.11 The site benefits from pedestrian footways within the vicinity of the site. Footways on both sides of the A6085 High Street connect the site access and continue east along the A6085 into the village of Newburn. The footways range in width between 2.0m and 3.4m and dropped kerbs and tactile paving are in place at the site access. The footway continues from the site entrance to Walbottle Road ranging in width from 2.0m-2.5m. There is access to cycleway route 72 located 100m east of the site adjacent to the Walbottle Road / A60855 roundabout.
- 3.12 Newburn benefits from an extensive network of public rights of way (PROWs), as shown in Figure 3.1 provided by Newcastle City Council.

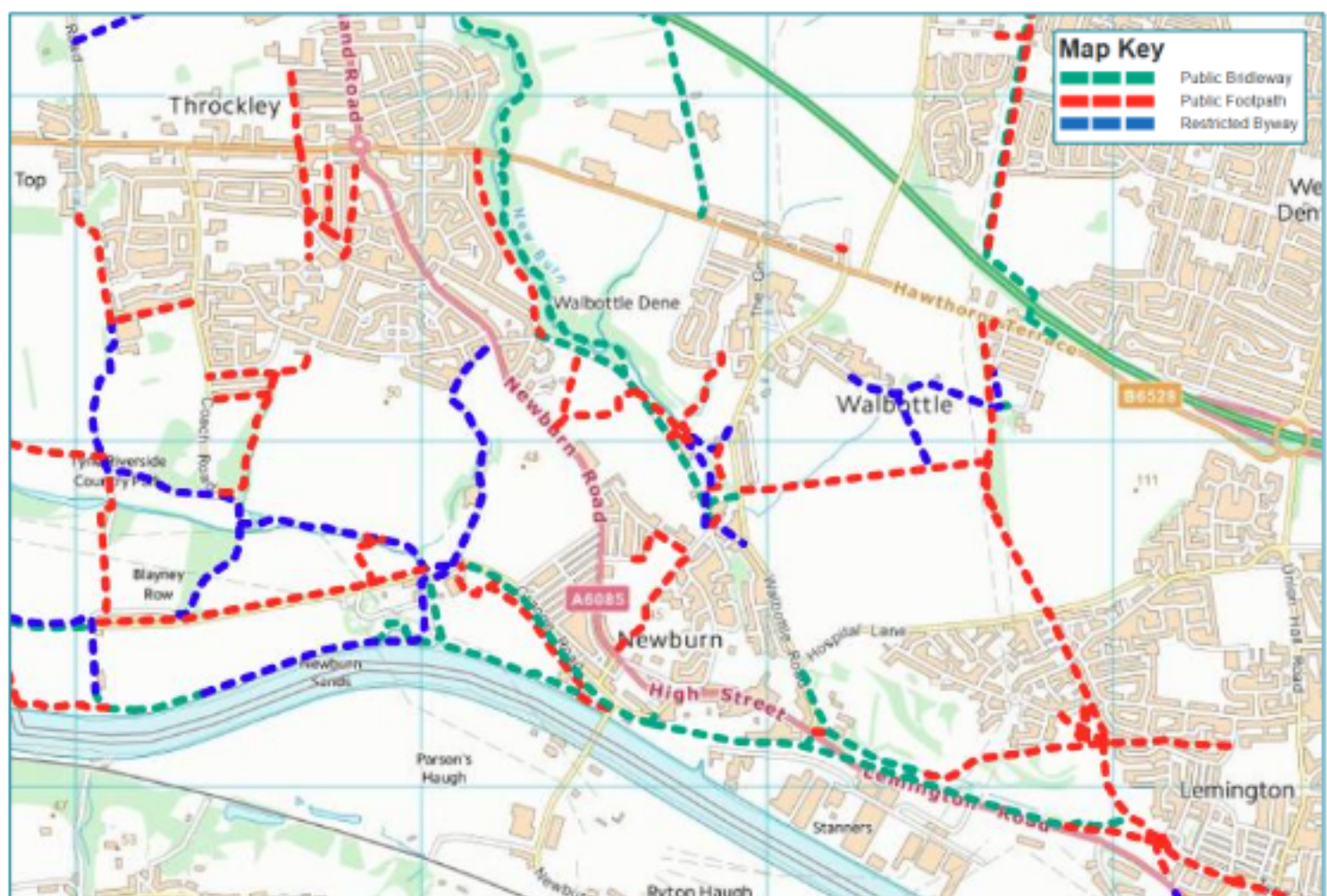


Figure 3.1: Newcastle City Council PROWs

Cycle infrastructure

- 3.13 The site benefits from Hadrian's Cycleway, National Cycle Network route 72 which routes from Ravenglass in Cumbria to South Shields in Tyne and Wear. It is located 180m south of the site on the cycle route 72 cycle way parallel to the A6085 and there is access to cycleway route 72 located 100m east of the site adjacent to the Walbottle Road / A60855 roundabout. The route is shown at Figure 3.2.



Figure 3.2: Cycle route 72

Public transport

- 3.14 The closest bus stops are High Street – Walbottle Road bus stop located adjacent to the site entrance. The east bound bus stop is located 20m east of the site entrance and has a bus shelter. The west bound bus stop is located directly adjacent to the site entrance and has a flagpole. The bus stop serves the buses 22, 22X, and 62 and are shown in Table 3.1 and attached at Appendix B.

Table 3.1: Bus services

Service	Bus Stop	Route	Average Frequency of Services (minutes)			Saturday	Sunday
			Mon-Fri				
			AM Peak	PM Peak	First / Last		
22 / 22x	High Street – Walbottle Road	Throckley – Cobalt	10	15	0524 / 2327	15	30
62	High Street – Walbottle Road	Newcastle upon Tyne – Killingworth	30	30	0635 / 2333	30	30

- 3.15 There is no train station in close proximity to the site.
- 3.16 Given the nature of the development site, it is unlikely that public transport will provide a suitable method of transport to visitors of the site, however, it should be noted that the services available do provide opportunity for some trips to be made via non-car modes.

4. Development proposals

4.1 Overview

4.1.1 The proposals are for the construction, operation and management of the Battery Storage unit (90 MW) with associated works, equipment and necessary infrastructure, located at Newburn, Walbottle Road, Newburn, Newcastle Upon Tyne, NE15 8HH. The proposed site layout is shown in and attached as Appendix C.

4.1.2 The battery storage site is in two separate locations connected by an access track with the substation located to the east of the site access and the main battery storage site located north west of the access at the end of the hardstanding track.

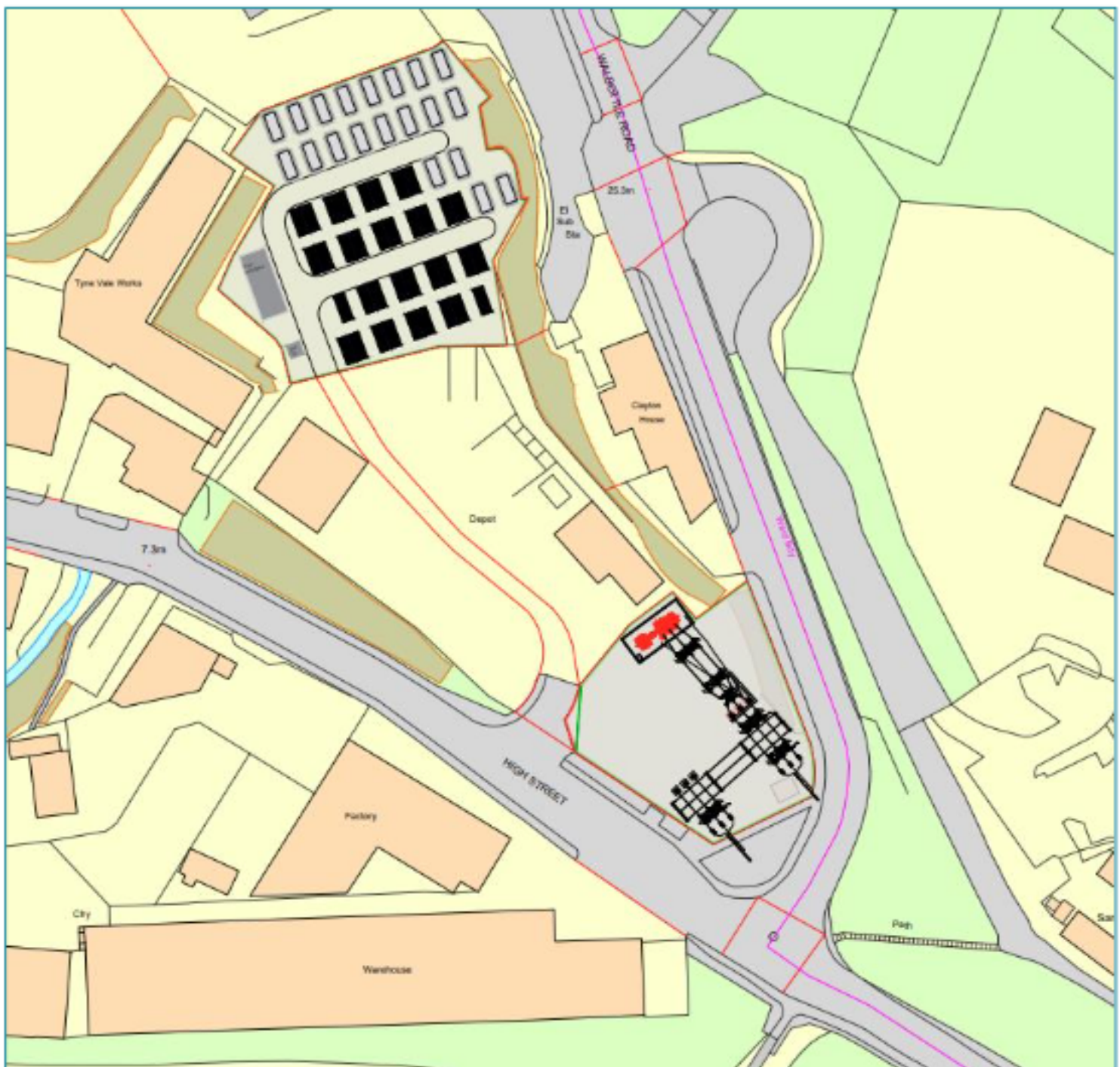


Figure 4.1: Site layout

4.2 Access arrangements

Construction access

- 4.2.1 The proposed access to the site is to be taken from the existing access off A6085 High Street, immediately to the south east of the site. The existing hardstanding through the middle of the industry land below the access track will be used for turning and parking. During construction the site will have a rolling laydown area where work will be started at the back of the site and move towards the entrance.
- 4.2.2 The industrial area may be used for the laydown area during construction but this will be confirmed closer to the build stage of the project.
- 4.2.3 The General Access (GA) arrangement drawing demonstrates achievable visibility of 2.4m x 43m, providing suitable visibility for vehicles travelling at 30mph along the A6085 High Street, in line with 'Roads and Transport Guidelines for New Developments', as requested by Newcastle City Council. The GA and visibility splay drawings are attached at Appendix D.
- 4.2.4 This access will be secured during the construction and operational periods to ensure access is only by permitted vehicles.

Operational access

- 4.2.5 Infrequent visits by the DNO (Distributor Network Operator) or the developer for maintenance would occur after commissioning of the site. Visits would be made by van or 4X4 vehicles and are carried out on average once a week. Swept path analysis of operational vehicles accessing the site are attached as Appendix E.

4.3 Construction movements

- 4.3.1 All vehicles approaching the site will utilise and route along the A6085.
- 4.3.2 Measures would be adopted during the construction phase to minimise the impact of construction traffic movements. The following measures would be considered to reduce the impact of these movements on the surrounding environment.
- » The production of a plan detailing measures to reduce the contract duration and the number of trips made;
 - » Techniques and measures will be implemented, where practical, to assist in minimising construction freight trips on the local highway network, particularly during highway network peak times (such as a vehicle booking system);
 - » All construction worker vehicles would be accommodated on the site to prevent overspill parking on the local highway network;
 - » Measures will be set out to encourage construction staff to reduce car use to travel to the site, through car sharing, public transport, walking and cycling; and
 - » Wheel washing and dust sheeting will be undertaken to reduce the impact of mud, dust and dirt on the local highway network.

5. Construction phase

5.1 Construction route

- 5.1.1 The site lies approximately 100m north of the A6085; the site will be accessed off the A6085 High Street which is a main principal road linking Newcastle City Centre to Throckley.
- 5.1.2 Construction vehicles approaching the site from the east, from Newcastle upon Tyne at Scotswood will continue along the A6085 after joining either from the north and south from the A1 or east from the A695. Vehicles approaching from the west on the A69 will continue south through Throckley and Newburn village along the A6085.
- 5.1.3 The routes outlined have been checked to confirm that there are no weight, height or width limits that would otherwise preclude the use of this route. It does however remain the driver's responsibility to ensure their vehicle can safely negotiate the prescribed route.
- 5.1.4 All the above links avoid the routing of traffic through densely populated residential areas with construction movements confined to appropriate roads including 'A' roads.

5.2 Construction signage strategy

- 5.2.1 A temporary signage scheme will be put in place to inform pedestrians and road users of potential construction traffic on the local road network. Directional signage including works traffic ahead and works access ahead will be in place on the A6085 High Street on the eastern approach to the junction with Walbottle Road and to the west of the site.

5.3 Construction period/duration

- 5.3.1 The total construction period for a site of this size is indicated to be 9-12 months, including preparation of the site, assembly, deliveries and installation.
- 5.3.2 The first 6-12 weeks of the construction phase would see the site pre-construction to create the construction compound, welfare facilities and future maintenance routes around the Site.
- 5.3.3 The main stage of construction phase would last for 9-12 months. All plant and materials other than required for maintenance and repair and any temporary works will be dismantled and removed within two weeks following site operation.
- 5.3.4 Materials will be delivered via the proposed construction Site Access.

5.4 Management of construction vehicles

- 5.4.1 Delivery vehicles are to adhere to the agreed construction route. All appointed haulage and supply companies will be advised of the precise routing to and from the development site. Temporary signs will also be in place on the A6085, west on approach to the site access and before the junction with Walbottle Road.
- 5.4.2 Deliveries by large vehicles would not be permitted to the site during the hours of 0800 and 0900 and 1700 and 1800.
- 5.4.3 All delivery drivers would remain in telephone contact with on-site staff so that deliveries are managed from the A6085 to the Site access.

- 5.4.4 Banksmen will be located at the site access when delivery vehicles are on approach to inform all road users of the construction vehicle.

6. Construction programme and vehicle movements

6.1 Delivery vehicles

Site mobilisation

- 6.1.1 On site hardstanding areas, tracks and equipment foundations shall be constructed using stone and concrete. The majority of deliveries at this stage will use tipper lorries, concrete trucks and flatbed trucks. Plant required for the works will also be delivered on low loaders or other suitable transportation vehicles.

BESS Infrastructure

- 6.1.2 These components shall be delivered using articulated lorries. Associated goods such as smaller components, tools and other equipment will be delivered on flatbed trucks and low loaders.

Miscellaneous Equipment

- 6.1.3 Electrical and communications cables, fencing panels, drainage materials and other such miscellaneous materials will be delivered to site on flatbed trucks or low loaders. Occasional deliveries of small packages will also take place with vans and other light goods vehicles.

Staff

- 6.1.4 The daily commute of workers in cars, vans and small trucks will form a large proportion of the site traffic. However, the chosen Contractor will encourage all sub-contractors, labourers and tradesmen to car/van share for their journeys to and from the site to reduce the number of vehicle movements involved. Parking for the workforce will be fully accommodated on site in the industrial area. Parking on, or near to, the adopted highway will not be required

6.2 Construction traffic movements

- 6.2.1 During the first 6-12 weeks of pre-construction approximately 100 two-way movements would occur, which equates to some 3-6 two-way movements per day. Not all vehicle movements would be by HGVs, with some deliveries undertaken by smaller delivery vehicles and vans.

- 6.2.2 Following pre-construction, the main construction phase is anticipated to last 9-12 months. HGV movements would be typically be in the region of 2 two-way movements per day over the during of this phase, the bulk of which would be related to the delivery of the battery modules. The level of traffic during the main construction phase is not material and would not affect traffic or safety conditions in the local area particularly as the movements would be managed by the CEMP and Banksmen at the site accesses.

Staff

- 6.2.3 Staff levels are likely to vary through construction depending on the operations being undertaken.

- 6.2.4 A conservative worst-case estimate of staff numbers has been made. It is assumed that approximately 20 staff will be required on site per day, equating to 40 two-way car/light van movements (20 arrivals and 20 departures). As staff will be encouraged to car share, it is anticipated that the figure for car or van movements is likely to be considerably lower than these estimates in practice.

7. Post completion – site operation

7.1 Prior to operation

7.1.1 Any temporary compound, including any surplus materials or equipment, Portakabin type building, wheel washing facilities, and signage will be removed from the site approximately two months after the site first comes into operation.

7.2 Routine operational traffic

7.2.1 Vehicle movements to the site during the operation of the development will comprise activities associated with inspection, monitoring and general site up-keep. It is anticipated that such visits will occur up to once per week on average and be via van or other similarly sized vehicles.

7.2.2 The site will not be manned and is not intended to attract visitors for any reason, and therefore it is not anticipated to generate other types of trips. Due to the very low numbers of vehicle movements anticipated it is unlikely that the operation of the development will have any significant impact on the road network.

7.2.3 The effect of operational traffic is therefore expected to be negligible.

8. Summary and conclusions

8.1 Summary

- 8.1.1 This Transport Statement (TS) has been prepared by Hydrock on behalf of Fig Power Limited in support of a planning application for the proposed Battery Storage at Newburn, Walbottle Road, Newburn, Newcastle Upon Tyne, NE15 8HH.
- 8.1.2 This report has been prepared to provide the necessary information for the Local Highway and Planning Authorities to consider the merits of the development proposal in terms of its location, highway safety and the impact of the development traffic on the local highway network.
- 8.1.3 Road safety data has been analysed and there is no evidence of a specific issue which would be exacerbated by the proposals.
- 8.1.4 The most traffic intensive period associated with the Battery Storage development is the construction phase. It is identified that the main construction period, which will last up to 12 months the level of construction traffic equates to on average some 46 two-way vehicle movements per day. Once construction is complete, the site will generate minimal traffic movements for maintenance.

8.2 Conclusions

- 8.2.1 Based on the information contained within this TS it is considered that the development will not have a material impact on the operation or safety of the surrounding highway network.
- 8.2.2 Following completion of the construction phase the site requires minimal maintenance and generates a small number of movements per week. This level of traffic represents no material impact on the surrounding highway network.
- 8.2.3 On the basis of the findings within this TS and in context of the guidelines within paragraphs 110 & 111 of the NPPF it is considered that there are no residual adverse cumulative impacts in terms of highway safety or the operational capacity of the surrounding transport network and therefore planning permission should not be withheld on transport grounds.

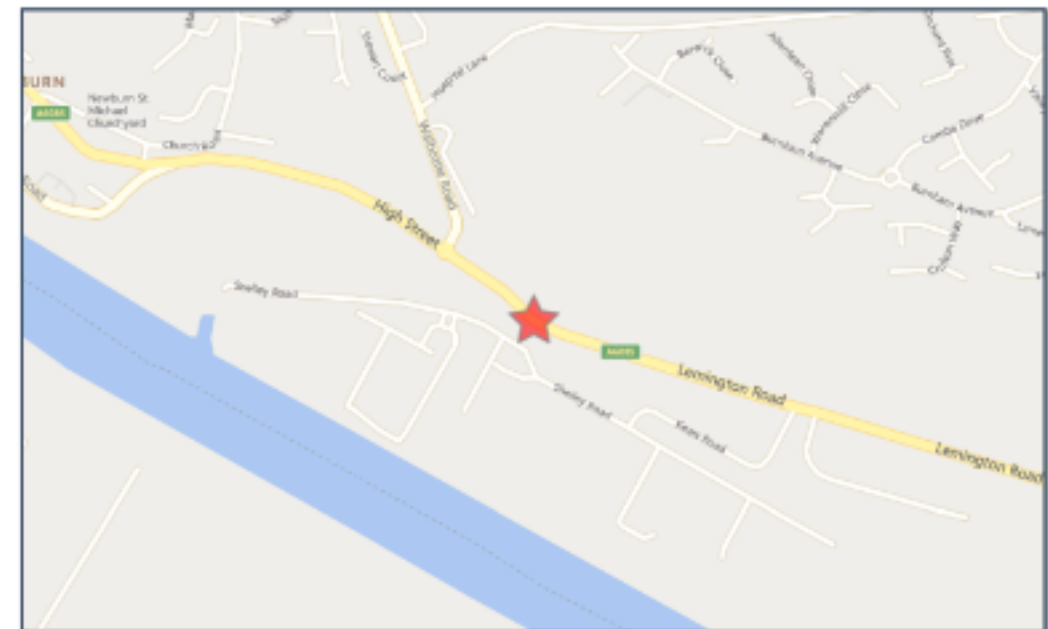
Appendix A Highway Safety Data



Validated Data

Crash Date: Saturday, January 27, 2018 Time of Crash: 10:55:00 PM Crash Reference: 2018100262270

Highest Injury Severity:	Slight	Road Number:	A6085	Number of Casualties:	1
Highway Authority:	Newcastle upon Tyne			Number of Vehicles:	1
Local Authority:	Newcastle City			OS Grid Reference:	417244 565068
Weather Description:	Fine without high winds				
Road Surface Description:	Dry				
Speed Limit:	30				
Light Conditions:	Darkness: street lights present and lit				
Carriageway Hazards:	None				
Junction Detail:	Not at or within 20 metres of junction				
Junction Pedestrian Crossing:	No physical crossing facility within 50 metres				
Road Type:	Single carriageway				
Junction Control:	Not Applicable				



For more information about the data please visit: www.crashmap.co.uk/home/Faq
To subscribe to unlimited reports using CrashMap Pro visit www.crashmap.co.uk/Home/Premium_Services



Validated Data

Vehicles involved

Vehicle Ref	Vehicle Type	Vehicle Age	Driver Gender	Driver Age Band	Vehicle Manoeuvre	First Point of Impact	Journey Purpose	Hit Object - On Carriageway	Hit Object - Off Carriageway
1	Car (excluding private hire)	5	Female	46 - 55	Vehicle proceeding normally along the carriageway, on a right hand bend	Nearside	Unknown	None	Other permanent object

Casualties

Vehicle Ref	Casualty Ref	Injury Severity	Casualty Class	Gender	Age Band	Pedestrian Location	Pedestrian Movement
1	1	Slight	Driver or rider	Female	46 - 55	Unknown or other	Unknown or other

For more information about the data please visit: www.crashmap.co.uk/home/Faq

To subscribe to unlimited reports using CrashMap Pro visit www.crashmap.co.uk/Home/Premium_Services

Appendix B Bus Services

Mondays to Fridays

Throckley, Hallow Drive-Newburn Road (W-Bound)	dep	05:12	05:45	06:15	06:35	06:49	07:01	07:05	07:21	07:32	07:43	07:53	08:03	08:18		08:33	08:48	08:58	09:08
Throckley, Hallow Drive-The Causeway (W-Bound)		05:13	05:46	06:16	06:36	06:50	07:02	07:06	07:22	07:33	07:44	07:54	08:04	08:19		08:34	08:49	08:59	09:09
Throckley, Hallow Drive-Lowgate (W-Bound)		05:13	05:46	06:16	06:36	06:50	07:02	07:06	07:22	07:33	07:44	07:54	08:04	08:19		08:34	08:49	08:59	09:09
Throckley, Leazes Parkway (E-Bound)		05:14	05:47	06:17	06:37	06:51	07:03	07:07	07:23	07:34	07:45	07:55	08:05	08:20		08:35	08:50	09:00	09:10
Throckley, Coach Road-Leazes Parkway (N-Bound)		05:14	05:47	06:17	06:37	06:51	07:03	07:07	07:23	07:34	07:45	07:56	08:05	08:20		08:35	08:50	09:00	09:10
Throckley, Coach Road-Wellfield Close (N-Bound)		05:15	05:48	06:18	06:38	06:52	07:04	07:08	07:24	07:35	07:46	07:56	08:06	08:21		08:36	08:51	09:01	09:11
Throckley, Coach Road-Woodlands (N-Bound)		05:16	05:48	06:18	06:38	06:52	07:05	07:08	07:25	07:35	07:47	07:57	08:06	08:21		08:36	08:51	09:01	09:11
Throckley, Hexham Road-Middle School (E-Bound)		05:17	05:49	06:19	06:39	06:53	07:06	07:09	07:26	07:36	07:47	07:57	08:07	08:22		08:37	08:52	09:02	09:12
Throckley, Throckley Roundabout (E-Bound)		05:18	05:49	06:19	06:39	06:53	07:07	07:09	07:27	07:36	07:47	07:57	08:07	08:22		08:37	08:52	09:02	09:12
Throckley, Newburn Road - Sainsburys (S-Bound)	arr	05:19	05:50	06:20	06:40	06:54	07:08	07:10	07:28	07:37	07:48	07:58	08:08	08:23		08:38	08:53	09:03	09:13
Throckley, Newburn Road - Sainsburys (S-Bound)	dep	05:19	05:53	06:23	06:43	06:56	07:08	07:18	07:28	07:43	07:55	08:05	08:15	08:30		08:45	09:00	09:10	09:20
Throckley, Newburn Road-Appian Place (SE-Bound)		05:20	05:54	06:24	06:44	06:57	07:09	07:19	07:29	07:44	07:56	08:06	08:16	08:31		08:46	09:01	09:11	09:21
Throckley, Newburn Road-Mayfield Avenue (S-Bound)		05:21	05:54	06:24	06:44	06:58	07:10	07:20	07:30	07:45	07:57	08:07	08:17	08:32		08:47	09:02	09:12	09:22
Newburn, Newburn Road-Garage (S-Bound)		05:22	05:56	06:26	06:46	06:59	07:11	07:21	07:31	07:46	07:58	08:08	08:18	08:33		08:48	09:03	09:13	09:23
Newburn, Newburn Road-Park Road (S-Bound)		05:22	05:56	06:26	06:46	06:59	07:11	07:21	07:31	07:46	07:58	08:08	08:18	08:33		08:48	09:03	09:13	09:23
Newburn, High Street - Church Bank (SE-Bound)		05:23	05:57	06:27	06:47	07:00	07:12	07:22	07:32	07:47	07:59	08:09	08:19	08:34		08:49	09:04	09:14	09:24
Newburn, High Street-Church Road (E-Bound)		05:23	05:57	06:27	06:47	07:00	07:12	07:22	07:32	07:47	07:59	08:09	08:19	08:34		08:49	09:04	09:14	09:24
Newburn, High Street-Walbottle Road (SE-Bound)		05:24	05:58	06:28	06:48	07:01	07:13	07:23	07:33	07:48	08:00	08:10	08:20	08:35		08:50	09:05	09:15	09:25
Lemington, Lemington Road-Keats Road (E-Bound)		05:25	05:59	06:29	06:49	07:02	07:14	07:24	07:34	07:49	08:01	08:11	08:21	08:36		08:51	09:06	09:16	09:26
Lemington, Lemington Road-Riverside Way (E-Bound)		05:26	06:00	06:30	06:50	07:03	07:15	07:25	07:35	07:50	08:02	08:12	08:22	08:37		08:52	09:07	09:17	09:27
Lemington, Northumberland Road (NE-Bound)		05:27	06:01	06:31	06:51	07:04	07:16	07:26	07:36	07:51	08:03	08:13	08:23	08:38		08:53	09:08	09:18	09:28
Lemington, Tyne View - Montague Street (E-Bound)		05:28	06:02	06:32	06:52	07:05	07:17	07:27	07:37	07:52	08:04	08:14	08:24	08:39		08:54	09:09	09:19	09:29
Lemington, Scotswood Road-St Georges (E-Bound)		05:29	06:03	06:33	06:53	07:06	07:18	07:28	07:38	07:53	08:05	08:15	08:25	08:40		08:55	09:10	09:20	09:30
Lemington, Scotswood Road - Bells Close (E-Bound)		05:29	06:03	06:33	06:53	07:06	07:18	07:28	07:38	07:53	08:05	08:15	08:25	08:40		08:55	09:10	09:20	09:30
Newburn Riverside Park, Kingfisher Boulevard (W-Bound)						07:07	07:19	07:29	07:39	07:54	08:06	08:16	08:26	08:41		08:56	09:11	09:21	09:31
Newburn Riverside Park, Goldcrest Way (S-Bound)						07:07	07:19	07:29	07:39	07:54	08:06	08:16	08:26	08:41		08:56	09:11	09:21	09:31
Newburn Riverside Park, Goldcrest Way (N-Bound)						07:08	07:20	07:30	07:40	07:55	08:07	08:17	08:27	08:42		08:57	09:12	09:22	09:32
Newburn Riverside Park, Kingfisher Boulevard (E-Bound)						07:09	07:21	07:31	07:41	07:56	08:08	08:18	08:28	08:43		08:58	09:13	09:23	09:33
Newburn Riverside Park, Kingfisher Boulevard (E-Bound)						07:09	07:21	07:31	07:41	07:56	08:08	08:18	08:28	08:43		08:58	09:13	09:23	09:33
Lemington, Scotswood Road-Bells Close (E-Bound)		05:29	06:03	06:33	06:53	07:10	07:22	07:32	07:42	07:57	08:09	08:19	08:29	08:44		08:59	09:14	09:24	09:34
Scotswood, Scotswood Road-B&q (E-Bound)		05:30	06:04	06:34	06:54	07:10	07:23	07:33	07:43	07:58	08:10	08:20	08:30	08:45		09:00	09:15	09:25	09:35
Scotswood, Scotswood Bridge (E-Bound)		05:31	06:05	06:35	06:55	07:11	07:24	07:34	07:44	07:59	08:11	08:21	08:31	08:46		09:01	09:16	09:26	09:36
Scotswood, Scotswood Road-Vickers (E-Bound)		05:31	06:05	06:35	06:55	07:11	07:25	07:35	07:45	08:00	08:12	08:22	08:32	08:47		09:02	09:17	09:27	09:37
Scotswood, Whitehouse Enterprise Centre (E-Bound)		05:33	06:07	06:37	06:57	07:13	07:26	07:36	07:46	08:01	08:13	08:23	08:33	08:48		09:03	09:18	09:28	09:38
Scotswood, Scotswood Road-Whitehouse Road (E-Bound)		05:34	06:08	06:38	06:58	07:14	07:27	07:37	07:47	08:02	08:14	08:24	08:34	08:49		09:04	09:19	09:29	09:39
Elswick, William Armstrong Drive-Ba (E-Bound)		05:35	06:09	06:39	06:59	07:15	07:29	07:39	07:49	08:04	08:16	08:26	08:36	08:51		09:06	09:21	09:31	09:41
Elswick, Newcastle Business Park (E-Bound)		05:36	06:10	06:40	07:00	07:16	07:30	07:40	07:50	08:05	08:17	08:27	08:37	08:52		09:07	09:22	09:32	09:42
Elswick, William Armstrong Drive-Monarch Road (E-Bound)		05:36	06:10	06:40	07:00	07:16	07:31	07:41	07:51	08:06	08:18	08:28	08:38	08:52		09:08	09:22	09:32	09:42
Elswick, Scotswood Road-Armstrong Drive (E-Bound)		05:37	06:11	06:41	07:01	07:17	07:32	07:42	07:52	08:07	08:19	08:29	08:39	08:53		09:09	09:23	09:33	09:43
Elswick, Scotswood Road-Park Road (NE-Bound)																			
		05:38	06:12	06:42	07:02	07:18	07:33	07:44	07:54	08:09	08:21	08:31	08:41	08:54		09:11	09:24	09:34	09:44
Elswick, Scotswood Road-College (E-Bound)		05:39	06:13	06:43	07:03	07:19	07:34	07:46	07:56	08:11	08:23	08:33	08:43	08:55		09:13	09:25	09:35	09:45
Newcastle upon Tyne, Central Stn Clayton St (H)		05:40	06:14	06:44	07:04	07:20	07:37	07:49	08:00	08:14	08:26	08:36	08:46	08:57		09:16	09:27	09:37	09:47
Newcastle upon Tyne, Grainger Street-Stop 53 (NE-Bound)		05:41	06:15	06:45	07:05	07:21	07:38	07:51	08:01	08:16	08:28	08:38	08:48	08:58	09:08	09:18	09:28	09:38	09:48
Newcastle upon Tyne, Monument Market Street (T)	arr	05:44	06:19	06:49	07:09	07:25	07:42	07:56	08:06	08:21	08:33	08:43	08:53	09:03	09:13	09:23	09:33	09:43	09:53

Newcastle upon Tyne, Monument Market Street (T)	dep	05:44	06:19	06:49	07:10	07:28	07:43	07:58	08:08	08:23	08:35	08:45	08:55	09:05	09:15	09:25	09:35	09:45	09:55
Shieldfield, Newcastle Manors (E-Bound)		05:46	06:21	06:51	07:12	07:31	07:46	08:01	08:11	08:26	08:38	08:48	08:58	09:08	09:15	09:28	09:38	09:48	09:58
Shieldfield, New Bridge Street-Blackfriars (NE-Bound)		05:47	06:22	06:52	07:14	07:32	07:47	08:02	08:12	08:27	08:39	08:49	08:59	09:09	09:15	09:29	09:39	09:49	09:59
Byker, Shields Road-Heaton Park Road (E-Bound)		05:48	06:23	06:53	07:16	07:35	07:50	08:05	08:15	08:30	08:42	08:52	09:02	09:12	09:22	09:32	09:42	09:52	10:02
Byker, Shields Road - Edwin Street (E-Bound)		05:49	06:24	06:54	07:17	07:36	07:51	08:06	08:16	08:31	08:43	08:53	09:03	09:13	09:22	09:33	09:43	09:53	10:03
Byker, Shields Road-Robinson Street (E-Bound)		05:49	06:24	06:54	07:18	07:37	07:52	08:07	08:17	08:32	08:44	08:54	09:04	09:14	09:22	09:34	09:44	09:54	10:04
Byker, Fossway (E-Bound)		05:50	06:25	06:55	07:19	07:38	07:53	08:08	08:18	08:33	08:45	08:55	09:05	09:15	09:22	09:35	09:45	09:55	10:05
Byker, Shields Road-Depot Road (NE-Bound)		05:51	06:26	06:56	07:20	07:40	07:55	08:10	08:20	08:35	08:47	08:57	09:07	09:17	09:22	09:37	09:47	09:57	10:07
Byker, Shields Road-Bethel Avenue (E-Bound)		05:52	06:27	06:57	07:21	07:41	07:56	08:11	08:21	08:36	08:48	08:58	09:08	09:18	09:22	09:38	09:48	09:58	10:08
Byker, Shields Road-Valentia Avenue (NE-Bound)		05:52	06:27	06:57	07:21	07:41	07:56	08:11	08:21	08:36	08:48	08:58	09:08	09:18	09:28	09:38	09:48	09:58	10:08
Byker, Fossway-Recreation Ground (NE-Bound)		05:53	06:28	06:58	07:22	07:42	07:57	08:12	08:22	08:37	08:49	08:59	09:09	09:19	09:28	09:39	09:49	09:59	10:09
Walkergate, Fossway - Scrogg Road (E-Bound)		05:54	06:29	06:59	07:23	07:43	07:58	08:13	08:23	08:38	08:50	09:00	09:10	09:20	09:28	09:40	09:50	10:00	10:10
Walkergate, Fossway-Westbourne Avenue (NE-Bound)		05:54	06:29	06:59	07:23	07:43	07:58	08:13	08:23	08:38	08:50	09:00	09:10	09:20	09:28	09:40	09:50	10:00	10:10
Walkerville, Fossway-Courtfield Road (NE-Bound)		05:57	06:32	07:02	07:26	07:46	08:01	08:16	08:26	08:41	08:53	09:03	09:13	09:23	09:28	09:43	09:53	10:03	10:13
Walkerville, Stotts Road-Finchley Court (NW-Bound)		05:57	06:32	07:02	07:26	07:46	08:01	08:16	08:26	08:41	08:53	09:03	09:13	09:23	09:33	09:43	09:53	10:03	10:13
Walkerville, Stotts Road-Shields Road (NW-Bound)		05:58	06:33	07:03	07:27	07:47	08:02	08:17	08:27	08:42	08:54	09:04	09:14	09:24	09:33	09:44	09:54	10:04	10:14
Walkerville, Shields Road-Oaktree Avenue (E-Bound)		05:59	06:34	07:04	07:28	07:48	08:03	08:18	08:28	08:43	08:55	09:05	09:15	09:25	09:33	09:45	09:55	10:05	10:15
Wallsend, High Street West-The Avenue (E-Bound)		06:00	06:35	07:05	07:29	07:49	08:04	08:19	08:29	08:44	08:56	09:06	09:16	09:26	09:33	09:46	09:56	10:06	10:16
Wallsend, High Street West (E-Bound)		06:01	06:36	07:06	07:30	07:50	08:05	08:20	08:30	08:45	08:57	09:07	09:17	09:27	09:37	09:47	09:57	10:07	10:17
Wallsend, High Street East - Laburnum Avenue (E-Bound)		06:02	06:37	07:07	07:31	07:51	08:06	08:21	08:31	08:46	08:58	09:08	09:18	09:28	09:37	09:48	09:58	10:08	10:18
Wallsend, Town Hall (E-Bound)		06:03	06:38	07:08	07:32	07:52	08:07	08:22	08:32	08:47	08:59	09:09	09:19	09:29	09:37	09:49	09:59	10:09	10:19
Wallsend, High Street East-Dene Crescent (E-Bound)		06:04	06:39	07:09	07:33	07:53	08:08	08:23	08:33	08:48	09:00	09:10	09:20	09:30	09:37	09:50	10:00	10:10	10:20
Rosehill, Tynemouth Road l-Angle Terrace (E-Bound)		06:07	06:42	07:12	07:36	07:56	08:11	08:26	08:36	08:51	09:03	09:13	09:23	09:33	09:37	09:53	10:03	10:13	10:23
Rosehill, Churchill Street - Stanley Street (N-Bound)		06:08	06:43	07:13	07:37	07:57	08:12	08:27	08:37	08:52	09:04	09:14	09:24	09:34	09:44	09:54	10:04	10:14	10:24
Rosehill, Churchill Street-Archer Street (N-Bound)		06:09	06:44	07:14	07:38	07:58	08:13	08:28	08:38	08:53	09:05	09:15	09:25	09:35	09:44	09:55	10:05	10:15	10:25
Howdon, Churchill Street-Windsor Drive (N-Bound)		06:09	06:44	07:14	07:38	07:58	08:13	08:28	08:38	08:53	09:05	09:15	09:25	09:35	09:44	09:55	10:05	10:15	10:25
Howdon, Churchill Street-Engine Inn Road (N-Bound)		06:10	06:45	07:15	07:39	07:59	08:14	08:29	08:39	08:54	09:06	09:16	09:26	09:36	09:44	09:56	10:06	10:16	10:26
Howdon, Coast Road-Gibson Street (W-Bound)	arr																		
Battle Hill, Willington Square (E-Bound)		06:12	06:47	07:17	07:41	08:01	08:16	08:31	08:41	08:56	09:08	09:18	09:28	09:38	09:48	09:58	10:08	10:18	10:28
Silverlink, The Silverlink - Bittern Close (N-Bound)		06:14	06:49	07:19	07:43	08:03	08:18	08:33	08:43	08:58	09:10	09:20	09:30	09:40	09:50	10:00	10:10	10:20	10:30
Silverlink, Silverlink-Ringfisher Way (N-Bound)		06:15	06:50	07:20	07:44	08:04	08:19	08:34	08:44	08:59	09:11	09:21	09:31	09:41	09:50	10:01	10:11	10:21	10:31
Cobalt, Cobalt Business Park South (NW-Bound)		06:15	06:50	07:20	07:44	08:04	08:19	08:34	08:44	08:59	09:11	09:21	09:31	09:41	09:50	10:01	10:11	10:21	10:31
Cobalt, Atmel Way (NW-Bound)		06:16	06:51	07:21	07:45	08:05	08:20	08:35	08:45	09:00	09:12	09:22	09:32	09:42	09:50	10:02	10:12	10:22	10:32
Cobalt, Cobalt Link Road - North (N-Bound)		06:17	06:52	07:22	07:46	08:06	08:21	08:36	08:46	09:01	09:13	09:23	09:33	09:43	09:50	10:03	10:13	10:23	10:33
Cobalt, Silver Fox Way - Procter & Gamble (N-Bound)	arr	06:17	06:52	07:22	07:46	08:06	08:21	08:36	08:46	09:01	09:13	09:23	09:33	09:43	09:53	10:03	10:13	10:23	10:33

Byker, Fossway (E-Bound)	10:15	10:25	10:35	10:45	10:55	11:05	11:15	11:25	11:35	11:45	11:55	12:05	12:15	12:25	12:35	12:45	12:55	13:05	
Byker, Shields Road-Depot Road (NE-Bound)	10:17	10:27	10:37	10:47	10:57	11:07	11:17	11:27	11:37	11:47	11:57	12:07	12:17	12:27	12:37	12:47	12:57	13:07	
Byker, Shields Road-Bethel Avenue (E-Bound)	10:18	10:28	10:38	10:48	10:58	11:08	11:18	11:28	11:38	11:48	11:58	12:08	12:18	12:28	12:38	12:48	12:58	13:08	
Byker, Shields Road-Valentia Avenue (NE-Bound)	10:18	10:28	10:38	10:48	10:58	11:08	11:18	11:28	11:38	11:48	11:58	12:08	12:18	12:28	12:38	12:48	12:58	13:08	
Byker, Fossway-Recreation Ground (NE-Bound)	10:19	10:29	10:39	10:49	10:59	11:09	11:19	11:29	11:39	11:49	11:59	12:09	12:19	12:29	12:39	12:49	12:59	13:09	
Walkergate, Fossway - Scrogg Road (E-Bound)	10:20	10:30	10:40	10:50	11:00	11:10	11:20	11:30	11:40	11:50	12:00	12:10	12:20	12:30	12:40	12:50	13:00	13:10	
Walkergate, Fossway-Westbourne Avenue (NE-Bound)	10:20	10:30	10:40	10:50	11:00	11:10	11:20	11:30	11:40	11:50	12:00	12:10	12:20	12:30	12:40	12:50	13:00	13:10	
Walkerville, Fossway-Courtfield Road (NE-Bound)	10:23	10:33	10:43	10:53	11:03	11:13	11:23	11:33	11:43	11:53	12:03	12:13	12:23	12:33	12:43	12:53	13:03	13:13	
Walkerville, Stotts Road-Finchley Court (NW-Bound)	10:23	10:33	10:43	10:53	11:03	11:13	11:23	11:33	11:43	11:53	12:03	12:13	12:23	12:33	12:43	12:53	13:03	13:13	
Walkerville, Stotts Road-Shields Road (NW-Bound)	10:24	10:34	10:44	10:54	11:04	11:14	11:24	11:34	11:44	11:54	12:04	12:14	12:24	12:34	12:44	12:54	13:04	13:14	
Walkerville, Shields Road-Oaktree Avenue (E-Bound)	10:25	10:35	10:45	10:55	11:05	11:15	11:25	11:35	11:45	11:55	12:05	12:15	12:25	12:35	12:45	12:55	13:05	13:15	
Wallsend, High Street West-The Avenue (E-Bound)	10:26	10:36	10:46	10:56	11:06	11:16	11:26	11:36	11:46	11:56	12:06	12:16	12:26	12:36	12:46	12:56	13:06	13:16	
Wallsend, High Street West (E-Bound)	10:27	10:37	10:47	10:57	11:07	11:17	11:27	11:37	11:47	11:57	12:07	12:17	12:27	12:37	12:47	12:57	13:07	13:17	
Wallsend, High Street East - Laburnum Avenue (E-Bound)	10:28	10:38	10:48	10:58	11:08	11:18	11:28	11:38	11:48	11:58	12:08	12:18	12:28	12:38	12:48	12:58	13:08	13:18	
Wallsend, Town Hall (E-Bound)	10:29	10:39	10:49	10:59	11:09	11:19	11:29	11:39	11:49	11:59	12:09	12:19	12:29	12:39	12:49	12:59	13:09	13:19	
Wallsend, High Street East-Dene Crescent (E-Bound)	10:30	10:40	10:50	11:00	11:10	11:20	11:30	11:40	11:50	12:00	12:10	12:20	12:30	12:40	12:50	13:00	13:10	13:20	
Rosehill, Tynemouth Road l-Angle Terrace (E-Bound)	10:33	10:43	10:53	11:03	11:13	11:23	11:33	11:43	11:53	12:03	12:13	12:23	12:33	12:43	12:53	13:03	13:13	13:23	
Rosehill, Churchill Street - Stanley Street (N-Bound)	10:34	10:44	10:54	11:04	11:14	11:24	11:34	11:44	11:54	12:04	12:14	12:24	12:34	12:44	12:54	13:04	13:14	13:24	
Rosehill, Churchill Street-Archer Street (N-Bound)	10:35	10:45	10:55	11:05	11:15	11:25	11:35	11:45	11:55	12:05	12:15	12:25	12:35	12:45	12:55	13:05	13:15	13:25	
Howdon, Churchill Street-Windsor Drive (N-Bound)	10:35	10:45	10:55	11:05	11:15	11:25	11:35	11:45	11:55	12:05	12:15	12:25	12:35	12:45	12:55	13:05	13:15	13:25	
Howdon, Churchill Street-Engine Inn Road (N-Bound)	10:36	10:46	10:56	11:06	11:16	11:26	11:36	11:46	11:56	12:06	12:16	12:26	12:36	12:46	12:56	13:06	13:16	13:26	
Howdon, Coast Road-Gibson Street (W-Bound)	<i>arr</i>																		
Battle Hill, Willington Square (E-Bound)	10:38	10:48	10:58	11:08	11:18	11:28	11:38	11:48	11:58	12:08	12:18	12:28	12:38	12:48	12:58	13:08	13:18	13:28	
Silverlink, The Silverlink - Bittern Close (N-Bound)	10:40	10:50	11:00	11:10	11:20	11:30	11:40	11:50	12:00	12:10	12:20	12:30	12:40	12:50	13:00	13:10	13:20	13:30	
Silverlink, Silverlink-Ringfisher Way (N-Bound)	10:41	10:51	11:01	11:11	11:21	11:31	11:41	11:51	12:01	12:11	12:21	12:31	12:41	12:51	13:01	13:11	13:21	13:31	
Cobalt, Cobalt Business Park South (NW-Bound)	10:41	10:51	11:01	11:11	11:21	11:31	11:41	11:51	12:01	12:11	12:21	12:31	12:41	12:51	13:01	13:11	13:21	13:31	
Cobalt, Atmel Way (NW-Bound)	10:42	10:52	11:02	11:12	11:22	11:32	11:42	11:52	12:02	12:12	12:22	12:32	12:42	12:52	13:02	13:12	13:22	13:32	
Cobalt, Cobalt Link Road - North (N-Bound)	10:43	10:53	11:03	11:13	11:23	11:33	11:43	11:53	12:03	12:13	12:23	12:33	12:43	12:53	13:03	13:13	13:23	13:33	
Cobalt, Silver Fox Way - Procter & Gamble (N-Bound)	<i>arr</i>	10:43	10:53	11:03	11:13	11:23	11:33	11:43	11:53	12:03	12:13	12:23	12:33	12:43	12:53	13:03	13:13	13:23	13:33

Byker, Fossway (E-Bound)	13:15	13:25	13:35	13:45	13:55	14:05	14:15	14:25	14:35	14:45	14:55	15:05	15:20	15:35	15:45	15:55	16:05	16:15	
Byker, Shields Road-Depot Road (NE-Bound)	13:17	13:27	13:37	13:47	13:57	14:07	14:17	14:27	14:37	14:47	14:57	15:07	15:22	15:37	15:47	15:57	16:07	16:17	
Byker, Shields Road-Bethel Avenue (E-Bound)	13:18	13:28	13:38	13:48	13:58	14:08	14:18	14:28	14:38	14:48	14:58	15:08	15:23	15:38	15:48	15:58	16:08	16:18	
Byker, Shields Road-Valentia Avenue (NE-Bound)	13:18	13:28	13:38	13:48	13:58	14:08	14:18	14:28	14:38	14:48	14:58	15:08	15:23	15:38	15:48	15:58	16:08	16:18	
Byker, Fossway-Recreation Ground (NE-Bound)	13:19	13:29	13:39	13:49	13:59	14:09	14:19	14:29	14:39	14:49	14:59	15:09	15:24	15:39	15:49	15:59	16:09	16:19	
Walkergate, Fossway - Scrogg Road (E-Bound)	13:20	13:30	13:40	13:50	14:00	14:10	14:20	14:30	14:40	14:50	15:00	15:10	15:25	15:40	15:50	16:00	16:10	16:20	
Walkergate, Fossway-Westbourne Avenue (NE-Bound)	13:20	13:30	13:40	13:50	14:00	14:10	14:20	14:30	14:40	14:50	15:00	15:10	15:25	15:40	15:50	16:00	16:10	16:20	
Walkerville, Fossway-Courtfield Road (NE-Bound)	13:23	13:33	13:43	13:53	14:03	14:13	14:23	14:33	14:43	14:53	15:03	15:13	15:28	15:43	15:53	16:03	16:13	16:23	
Walkerville, Stotts Road-Finchley Court (NW-Bound)	13:23	13:33	13:43	13:53	14:03	14:13	14:23	14:33	14:43	14:53	15:03	15:13	15:28	15:43	15:53	16:03	16:13	16:23	
Walkerville, Stotts Road-Shields Road (NW-Bound)	13:24	13:34	13:44	13:54	14:04	14:14	14:24	14:34	14:44	14:54	15:04	15:14	15:29	15:44	15:54	16:04	16:14	16:24	
Walkerville, Shields Road-Oaktree Avenue (E-Bound)	13:25	13:35	13:45	13:55	14:05	14:15	14:25	14:35	14:45	14:55	15:05	15:15	15:30	15:45	15:55	16:05	16:15	16:25	
Wallsend, High Street West-The Avenue (E-Bound)	13:26	13:36	13:46	13:56	14:06	14:16	14:26	14:36	14:46	14:56	15:06	15:16	15:31	15:46	15:56	16:06	16:16	16:26	
Wallsend, High Street West (E-Bound)	13:27	13:37	13:47	13:57	14:07	14:17	14:27	14:37	14:47	14:57	15:07	15:17	15:32	15:47	15:57	16:07	16:17	16:27	
Wallsend, High Street East - Laburnum Avenue (E-Bound)	13:28	13:38	13:48	13:58	14:08	14:18	14:28	14:38	14:48	14:58	15:08	15:18	15:33	15:48	15:58	16:08	16:18	16:28	
Wallsend, Town Hall (E-Bound)	13:29	13:39	13:49	13:59	14:09	14:19	14:29	14:39	14:49	14:59	15:09	15:19	15:34	15:49	15:59	16:09	16:19	16:29	
Wallsend, High Street East-Dene Crescent (E-Bound)	13:30	13:40	13:50	14:00	14:10	14:20	14:30	14:40	14:50	15:00	15:10	15:20	15:35	15:50	16:00	16:10	16:20	16:30	
Rosehill, Tynemouth Road l-Angle Terrace (E-Bound)	13:33	13:43	13:53	14:03	14:13	14:23	14:33	14:43	14:53	15:03	15:13	15:23	15:38	15:53	16:03	16:13	16:23	16:33	
Rosehill, Churchill Street - Stanley Street (N-Bound)	13:34	13:44	13:54	14:04	14:14	14:24	14:34	14:44	14:54	15:04	15:14	15:24	15:39	15:54	16:04	16:14	16:24	16:34	
Rosehill, Churchill Street-Archer Street (N-Bound)	13:35	13:45	13:55	14:05	14:15	14:25	14:35	14:45	14:55	15:05	15:15	15:25	15:40	15:55	16:05	16:15	16:25	16:35	
Howdon, Churchill Street-Windsor Drive (N-Bound)	13:35	13:45	13:55	14:05	14:15	14:25	14:35	14:45	14:55	15:05	15:15	15:25	15:40	15:55	16:05	16:15	16:25	16:35	
Howdon, Churchill Street-Engine Inn Road (N-Bound)	13:36	13:46	13:56	14:06	14:16	14:26	14:36	14:46	14:56	15:06	15:16	15:26	15:41	15:56	16:06	16:16	16:26	16:36	
Howdon, Coast Road-Gibson Street (W-Bound)	<i>arr</i>																		
Battle Hill, Willington Square (E-Bound)	13:38	13:48	13:58	14:08	14:18	14:28	14:38	14:48	14:58	15:08	15:18	15:28	15:43	15:58	16:08	16:18	16:28	16:38	
Silverlink, The Silverlink - Bittern Close (N-Bound)	13:40	13:50	14:00	14:10	14:20	14:30	14:40	14:50	15:00	15:10	15:20	15:30	15:45	16:00	16:10	16:20	16:30	16:40	
Silverlink, Silverlink-Ringfisher Way (N-Bound)	13:41	13:51	14:01	14:11	14:21	14:31	14:41	14:51	15:01	15:11	15:21	15:31	15:46	16:01	16:11	16:21	16:31	16:41	
Cobalt, Cobalt Business Park South (NW-Bound)	13:41	13:51	14:01	14:11	14:21	14:31	14:41	14:51	15:01	15:11	15:21	15:31	15:46	16:01	16:11	16:21	16:31	16:41	
Cobalt, Atmel Way (NW-Bound)	13:42	13:52	14:02	14:12	14:22	14:32	14:42	14:52	15:02	15:12	15:22	15:32	15:47	16:02	16:12	16:22	16:32	16:42	
Cobalt, Cobalt Link Road - North (N-Bound)	13:43	13:53	14:03	14:13	14:23	14:33	14:43	14:53	15:03	15:13	15:23	15:33	15:48	16:03	16:13	16:23	16:33	16:43	
Cobalt, Silver Fox Way - Procter & Gamble (N-Bound)	<i>arr</i>	13:43	13:53	14:03	14:13	14:23	14:33	14:43	14:53	15:03	15:13	15:23	15:33	15:48	16:03	16:13	16:23	16:33	16:43

Throckley, Hallow Drive-Newburn Road (W-Bound)	<i>dep</i>	15:33	15:48	15:58	16:08	16:18	16:33	16:48	17:03	17:13	17:33	17:43	18:03	18:13	18:33	18:43	18:49	19:00
Throckley, Hallow Drive-The Causeway (W-Bound)		15:34	15:49	15:59	16:09	16:19	16:34	16:49	17:04	17:14	17:34	17:44	18:04	18:14	18:34	18:44	18:50	19:01
Throckley, Hallow Drive-Lowgate (W-Bound)		15:34	15:49	15:59	16:09	16:19	16:34	16:49	17:04	17:14	17:34	17:44	18:04	18:14	18:34	18:44	18:50	19:01
Throckley, Leazes Parkway (E-Bound)		15:35	15:50	16:00	16:10	16:20	16:35	16:50	17:05	17:15	17:35	17:45	18:05	18:15	18:35	18:45	18:51	19:02
Throckley, Coach Road-Leazes Parkway (N-Bound)		15:35	15:50	16:00	16:10	16:20	16:35	16:50	17:05	17:15	17:35	17:45	18:05	18:15	18:35	18:45	18:51	19:02
Throckley, Coach Road-Wellfield Close (N-Bound)		15:36	15:51	16:01	16:11	16:21	16:36	16:51	17:06	17:16	17:36	17:46	18:06	18:16	18:36	18:46	18:52	19:03
Throckley, Coach Road-Woodlands (N-Bound)		15:36	15:51	16:01	16:11	16:22	16:36	16:51	17:06	17:17	17:36	17:46	18:06	18:16	18:36	18:46	18:52	19:03
Throckley, Hexham Road-Middle School (E-Bound)		15:37	15:52	16:02	16:12	16:22	16:37	16:52	17:07	17:17	17:37	17:47	18:07	18:17	18:37	18:47	18:53	19:04
Throckley, Throckley Roundabout (E-Bound)		15:37	15:52	16:02	16:13	16:23	16:37	16:52	17:07	17:17	17:37	17:47	18:07	18:17	18:37	18:47	18:53	19:04
Throckley, Newburn Road - Sainsburys (S-Bound)	<i>arr</i>	15:38	15:53	16:03	16:13	16:23	16:38	16:53	17:08	17:18	17:38	17:48	18:08	18:18	18:38	18:48	18:54	19:05
Throckley, Newburn Road - Sainsburys (S-Bound)	<i>dep</i>	15:45	16:00	16:15	16:30	16:40	16:50	17:00	17:15	17:25	17:40	17:55	18:15	18:30	18:50			19:10
Throckley, Newburn Road-Appian Place (SE-Bound)		15:46	16:01	16:16	16:31	16:41	16:51	17:01	17:16	17:26	17:41	17:56	18:16	18:31	18:51			19:11
Throckley, Newburn Road-Mayfield Avenue (S-Bound)		15:47	16:02	16:17	16:32	16:42	16:52	17:02	17:17	17:27	17:42	17:57	18:17	18:32	18:52			19:12
Newburn, Newburn Road-Garage (S-Bound)		15:48	16:03	16:18	16:33	16:43	16:53	17:03	17:18	17:28	17:43	17:58	18:18	18:33	18:53			19:13
Newburn, Newburn Road-Park Road (S-Bound)		15:48	16:03	16:18	16:33	16:43	16:53	17:03	17:18	17:28	17:43	17:58	18:18	18:33	18:53			19:13
Newburn, High Street - Church Bank (SE-Bound)		15:49	16:04	16:19	16:34	16:44	16:54	17:04	17:19	17:29	17:44	17:59	18:19	18:34	18:54			19:15
Newburn, High Street-Church Road (E-Bound)		15:49	16:04	16:19	16:34	16:44	16:54	17:04	17:19	17:29	17:44	17:59	18:19	18:34	18:54			19:15
Newburn, High Street-Walbottle Road (SE-Bound)		15:50	16:05	16:20	16:35	16:45	16:55	17:05	17:20	17:30	17:45	18:00	18:20	18:35	18:55			19:16
Lemington, Lemington Road-Keats Road (E-Bound)		15:51	16:06	16:21	16:36	16:46	16:56	17:06	17:21	17:31	17:46	18:01	18:21	18:36	18:56			19:16
Lemington, Lemington Road-Riverside Way (E-Bound)		15:52	16:07	16:22	16:37	16:47	16:57	17:07	17:22	17:32	17:47	18:02	18:22	18:37	18:57			19:17
Lemington, Northumberland Road (NE-Bound)		15:53	16:08	16:23	16:38	16:48	16:58	17:08	17:23	17:33	17:48	18:03	18:23	18:38	18:58			19:18
Lemington, Tyne View - Montague Street (E-Bound)		15:54	16:09	16:24	16:39	16:49	16:59	17:09	17:24	17:34	17:49	18:04	18:24	18:39	18:59			19:19
Lemington, Scotswood Road-St Georges (E-Bound)		15:55	16:10	16:25	16:40	16:50	17:00	17:10	17:25	17:35	17:50	18:05	18:25	18:40	19:00			19:20
Lemington, Scotswood Road - Bells Close (E-Bound)		15:55	16:10	16:25	16:40	16:50	17:00	17:10	17:25	17:35	17:50	18:05	18:25	18:40	19:00			19:20
Newburn Riverside Park, Kingfisher Boulevard (W-Bound)		15:56	16:11	16:26	16:41	16:51	17:01	17:11	17:26	17:36	17:51	18:06	18:26	18:41	19:01			19:21
Newburn Riverside Park, Goldcrest Way (S-Bound)		15:56	16:11	16:26	16:41	16:51	17:01	17:11	17:26	17:36	17:51	18:06	18:26	18:41	19:01			19:21
Newburn Riverside Park, Goldcrest Way (N-Bound)		15:57	16:12	16:27	16:42	16:52	17:02	17:12	17:27	17:37	17:52	18:07	18:27	18:42	19:02			19:22
Newburn Riverside Park, Kingfisher Boulevard (E-Bound)		15:58	16:13	16:28	16:43	16:53	17:03	17:13	17:28	17:38	17:53	18:08	18:28	18:43	19:03			19:23
Newburn Riverside Park, Kingfisher Boulevard (E-Bound)		15:58	16:13	16:28	16:43	16:53	17:03	17:13	17:28	17:38	17:53	18:08	18:28	18:43	19:03			19:23
Lemington, Scotswood Road-Bells Close (E-Bound)		15:59	16:14	16:29	16:44	16:54	17:04	17:14	17:29	17:39	17:54	18:09	18:29	18:44	19:04			19:25
Scotswood, Scotswood Road-B&q (E-Bound)		16:00	16:15	16:30	16:45	16:55	17:05	17:15	17:30	17:40	17:55	18:10	18:30	18:45	19:05			19:25
Scotswood, Scotswood Bridge (E-Bound)		16:01	16:16	16:31	16:46	16:56	17:06	17:16	17:31	17:41	17:56	18:11	18:31	18:46	19:06			19:26
Scotswood, Scotswood Road-Vickers (E-Bound)		16:02	16:17	16:32	16:47	16:57	17:07	17:17	17:32	17:42	17:57	18:12	18:32	18:47	19:07			19:26
Scotswood, Whitehouse Enterprise Centre (E-Bound)		16:03	16:18	16:33	16:48	16:58	17:08	17:18	17:33	17:43	17:58	18:13	18:33	18:48	19:08			19:28
Scotswood, Scotswood Road-Whitehouse Road (E-Bound)		16:04	16:19	16:34	16:49	16:59	17:09	17:19	17:34	17:44	17:59	18:14	18:34	18:49	19:09			19:30
Elswick, William Armstrong Drive-Ba (E-Bound)		16:06	16:21	16:36	16:51	17:01	17:11	17:21	17:36	17:46	18:01	18:16	18:36	18:51	19:11			19:31
Elswick, Newcastle Business Park (E-Bound)		16:07	16:22	16:37	16:52	17:02	17:13	17:22	17:37	17:47	18:02	18:17	18:37	18:52	19:12			19:31
Elswick, William Armstrong Drive-Monarch Road (E-Bound)		16:07	16:22	16:37	16:52	17:02	17:13	17:23	17:38	17:48	18:02	18:17	18:37	18:52	19:12			19:32
Elswick, Scotswood Road-Armstrong Drive (E-Bound)		16:08	16:23	16:38	16:53	17:03	17:14	17:24	17:39	17:49	18:03	18:18	18:38	18:53	19:13			19:32
Elswick, Scotswood Road-Park Road (NE-Bound)		16:09	16:24	16:39	16:54	17:04	17:16	17:26	17:41	17:51	18:04	18:19	18:39	18:54	19:14			19:34
Elswick, Scotswood Road-College (E-Bound)		16:10	16:25	16:40	16:55	17:05	17:18	17:28	17:43	17:53	18:05	18:20	18:40	18:55	19:15			19:35
Newcastle upon Tyne, Central Stn Clayton St (H)		16:12	16:27	16:42	16:57	17:07	17:21	17:32	17:46	17:57	18:07	18:22	18:42	18:57	19:17			19:37
Newcastle upon Tyne, Grainger Street-Stop 53 (NE-Bound)		16:13	16:28	16:43	16:58	17:08	17:23	17:33	17:48	17:58	18:08	18:23	18:43	18:58	19:18			19:38
Newcastle upon Tyne, Monument Market Street (T)	<i>arr</i>	16:18	16:33	16:48	17:03	17:13	17:28	17:38	17:53	18:03	18:13	18:28	18:48	19:03	19:23			19:43
Newcastle upon Tyne, Monument Market Street (T)	<i>dep</i>	16:20	16:30	16:40	16:50	17:05	17:20	17:35	17:45	18:00	18:10	18:20	18:32	18:50	19:05	19:25		19:45
Shieldfield, Newcastle Manors (E-Bound)		16:23	16:33	16:43	16:53	17:08	17:23	17:38	17:48	18:03	18:13	18:23	18:34	18:52	19:07	19:27		19:47
Shieldfield, New Bridge Street-Blackfriars (NE-Bound)		16:25	16:34	16:44	16:54	17:09	17:24	17:39	17:49	18:04	18:14	18:24	18:36	18:55	19:09	19:29		19:49
Byker, Shields Road-Heaton Park Road (E-Bound)		16:27	16:37	16:47	16:57	17:12	17:27	17:42	17:52	18:07	18:17	18:27	18:38	18:57	19:11	19:31		19:51
Byker, Shields Road - Edwin Street (E-Bound)		16:28	16:38	16:48	16:58	17:13	17:28	17:43	17:53	18:08	18:18	18:28	18:39	18:58	19:12	19:32		19:51
Byker, Shields Road-Robinson Street (E-Bound)		16:29	16:39	16:49	16:59	17:14	17:29	17:44	17:54	18:09	18:19	18:29	18:40	18:59	19:12	19:33		19:52

Byker, Fossway (E-Bound)	16:30	16:40	16:50	17:00	17:15	17:30	17:45	17:55	18:10	18:20	18:30	18:41	19:01	19:14	19:34	19:54
Byker, Shields Road-Depot Road (NE-Bound)	16:32	16:42	16:52	17:02	17:17	17:32	17:47	17:57	18:12	18:22	18:32	18:42	19:02	19:15	19:35	19:55
Byker, Shields Road-Bethel Avenue (E-Bound)	16:33	16:43	16:53	17:03	17:18	17:33	17:48	17:58	18:13	18:23	18:33	18:43	19:03	19:16	19:36	19:56
Byker, Shields Road-Valentia Avenue (NE-Bound)	16:33	16:43	16:53	17:03	17:18	17:33	17:48	17:58	18:13	18:23	18:33	18:43	19:03	19:16	19:36	19:56
Byker, Fossway-Recreation Ground (NE-Bound)	16:34	16:44	16:54	17:04	17:19	17:34	17:49	17:59	18:14	18:24	18:34	18:44	19:04	19:17	19:37	19:57
Walkergate, Fossway - Scrogg Road (E-Bound)	16:35	16:45	16:55	17:05	17:20	17:35	17:50	18:00	18:15	18:25	18:35	18:45	19:05	19:18	19:38	19:58
Walkergate, Fossway-Westbourne Avenue (NE-Bound)	16:35	16:45	16:55	17:05	17:20	17:35	17:50	18:00	18:15	18:25	18:35	18:45	19:05	19:18	19:38	19:58
Walkerville, Fossway-Courtfield Road (NE-Bound)	16:38	16:48	16:58	17:08	17:23	17:38	17:53	18:03	18:18	18:28	18:38	18:48	19:08	19:21	19:41	20:01
Walkerville, Stotts Road-Finchley Court (NW-Bound)	16:38	16:48	16:58	17:08	17:23	17:38	17:53	18:03	18:18	18:28	18:38	18:48	19:08	19:21	19:41	20:01
Walkerville, Stotts Road-Shields Road (NW-Bound)	16:39	16:49	16:59	17:09	17:24	17:39	17:54	18:04	18:19	18:29	18:39	18:49	19:09	19:22	19:42	20:02
Walkerville, Shields Road-Oaktree Avenue (E-Bound)	16:40	16:50	17:00	17:10	17:25	17:40	17:55	18:05	18:20	18:30	18:40	18:49	19:09	19:22	19:42	20:02
Wallsend, High Street West-The Avenue (E-Bound)	16:41	16:51	17:01	17:11	17:26	17:41	17:56	18:06	18:21	18:31	18:41	18:50	19:10	19:23	19:43	20:03
Wallsend, High Street West (E-Bound)	16:42	16:52	17:02	17:12	17:27	17:42	17:57	18:07	18:22	18:32	18:42	18:51	19:11	19:24	19:44	20:04
Wallsend, High Street East - Laburnum Avenue (E-Bound)	16:43	16:53	17:03	17:13	17:28	17:43	17:58	18:08	18:23	18:33	18:43	18:52	19:12	19:25	19:45	20:05
Wallsend, Town Hall (E-Bound)	16:44	16:54	17:04	17:14	17:29	17:44	17:59	18:09	18:24	18:34	18:44	18:53	19:13	19:26	19:46	20:06
Wallsend, High Street East-Dene Crescent (E-Bound)	16:45	16:55	17:05	17:15	17:30	17:45	18:00	18:10	18:25	18:35	18:45	18:54	19:14	19:27	19:47	20:07
Rosehill, Tynemouth Road I-Angle Terrace (E-Bound)	16:48	16:58	17:08	17:18	17:33	17:48	18:03	18:13	18:28	18:38	18:48	18:56	19:16	19:29	19:49	20:09
Rosehill, Churchill Street - Stanley Street (N-Bound)	16:49	16:59	17:09	17:19	17:34	17:49	18:04	18:14	18:29	18:39	18:49	18:57	19:17	19:30	19:50	20:10
Rosehill, Churchill Street-Archer Street (N-Bound)	16:50	17:00	17:10	17:20	17:35	17:50	18:05	18:15	18:30	18:40	18:50	18:58	19:18	19:30	19:51	20:10
Howdon, Churchill Street-Windsor Drive (N-Bound)	16:50	17:00	17:10	17:20	17:35	17:50	18:05	18:15	18:30	18:40	18:50	18:58	19:18	19:31	19:51	20:11
Howdon, Churchill Street-Engine Inn Road (N-Bound)	16:51	17:01	17:11	17:21	17:36	17:51	18:06	18:16	18:31	18:41	18:51	18:59	19:19	19:32	19:52	20:12
Howdon, Coast Road-Gibson Street (W-Bound)	<i>arr</i>				17:38			18:18		18:43	18:53			19:33		20:13
Battle Hill, Willington Square (E-Bound)	16:53	17:03	17:13	17:23		17:53	18:08		18:33			19:01	19:21		19:54	
Silverlink, The Silverlink - Bittern Close (N-Bound)	16:55	17:05	17:15	17:25		17:55	18:10		18:35			19:03	19:23		19:56	
Silverlink, Silverlink-Kingfisher Way (N-Bound)	16:56	17:06	17:16	17:26		17:56	18:11		18:36			19:04	19:24		19:57	
Cobalt, Cobalt Business Park South (NW-Bound)	16:56	17:06	17:16	17:26		17:56	18:11		18:36			19:04	19:24		19:57	
Cobalt, Atmel Way (NW-Bound)	16:56	17:07	17:17	17:27		17:57	18:12		18:37			19:05	19:25		19:58	
Cobalt, Cobalt Link Road - North (N-Bound)	16:58	17:08	17:18	17:28		17:58	18:13		18:38			19:06	19:26		19:59	
Cobalt, Silver Fox Way - Procter & Gamble (N-Bound)	<i>arr</i>	16:58	17:08	17:18	17:28		17:58	18:13		18:38			19:06	19:26		19:59

Throckley, Hallow Drive-Newburn Road (W-Bound)	<i>dep</i>	19:15	19:33	19:35	19:55	20:15	20:35	21:10	21:40	22:10	22:40	23:15	23:31
Throckley, Hallow Drive-The Causeway (W-Bound)		19:16	19:34	19:36	19:56	20:16	20:36	21:11	21:41	22:11	22:41	23:16	23:32
Throckley, Hallow Drive-Lowgate (W-Bound)		19:16	19:34	19:36	19:56	20:16	20:36	21:11	21:41	22:11	22:41	23:16	23:32
Throckley, Leazes Parkway (E-Bound)		19:17	19:35	19:37	19:57	20:17	20:37	21:11	21:42	22:12	22:42	23:17	23:33
Throckley, Coach Road-Leazes Parkway (N-Bound)		19:17	19:35	19:37	19:57	20:17	20:37	21:12	21:42	22:12	22:42	23:17	23:33
Throckley, Coach Road-Wellfield Close (N-Bound)		19:18	19:36	19:38	19:58	20:18	20:38	21:12	21:43	22:13	22:43	23:18	23:34
Throckley, Coach Road-Woodlands (N-Bound)		19:18	19:37	19:38	19:58	20:18	20:38	21:13	21:43	22:13	22:43	23:18	23:34
Throckley, Hexham Road-Middle School (E-Bound)		19:19	19:38	19:39	19:59	20:19	20:39	21:13	21:44	22:14	22:44	23:19	23:35
Throckley, Throckley Roundabout (E-Bound)		19:19	19:39	19:39	19:59	20:19	20:39	21:14	21:44	22:14	22:44	23:19	23:35
Throckley, Newburn Road - Sainsburys (S-Bound)	<i>arr</i>	19:20	19:40	19:40	20:00	20:20	20:40	21:15	21:45	22:15	22:45	23:20	23:36
Throckley, Newburn Road - Sainsburys (S-Bound)	<i>dep</i>		19:40		20:10		20:45	21:20	21:50	22:20	22:48	23:22	
Throckley, Newburn Road-Appian Place (SE-Bound)			19:41		20:11		20:46	21:21	21:51	22:21	22:49	23:23	
Throckley, Newburn Road-Mayfield Avenue (S-Bound)			19:41		20:11		20:46	21:21	21:51	22:21	22:50	23:23	
Newburn, Newburn Road-Garage (S-Bound)			19:42		20:13		20:48	21:23	21:53	22:23	22:51	23:25	
Newburn, Newburn Road-Park Road (S-Bound)			19:43		20:13		20:48	21:23	21:53	22:23	22:51	23:25	
Newburn, High Street - Church Bank (SE-Bound)			19:43		20:14		20:49	21:24	21:54	22:24	22:52	23:26	
Newburn, High Street-Church Road (E-Bound)			19:44		20:14		20:49	21:24	21:54	22:24	22:52	23:26	
Newburn, High Street-Walbottle Road (SE-Bound)			19:44		20:15		20:50	21:25	21:55	22:25	22:53	23:27	
Lemington, Lemington Road-Keats Road (E-Bound)			19:46		20:15		20:50	21:25	21:55	22:25	22:53	23:27	
Lemington, Lemington Road-Riverside Way (E-Bound)			19:47		20:16		20:51	21:26	21:56	22:26	22:54	23:28	
Lemington, Northumberland Road (NE-Bound)			19:47		20:17		20:52	21:27	21:57	22:27	22:55	23:29	
Lemington, Tyne View - Montague Street (E-Bound)			19:48		20:18		20:53	21:28	21:58	22:28	22:56	23:30	
Lemington, Scotswood Road-St Georges (E-Bound)			19:49		20:19		20:54	21:29	21:59	22:29	22:57	23:31	
Lemington, Scotswood Road - Bells Close (E-Bound)			19:49		20:19		20:54	21:29	21:59	22:29	22:57	23:31	
Newburn Riverside Park, Kingfisher Boulevard (W-Bound)													
Newburn Riverside Park, Goldcrest Way (S-Bound)													
Newburn Riverside Park, Goldcrest Way (N-Bound)													
Newburn Riverside Park, Kingfisher Boulevard (E-Bound)													
Newburn Riverside Park, Kingfisher Boulevard (E-Bound)													
Lemington, Scotswood Road-Bells Close (E-Bound)			19:50		20:19		20:54	21:29	21:59	22:29	22:57	23:31	
Scotswood, Scotswood Road-B&q (E-Bound)			19:50		20:20		20:55	21:30	22:00	22:30	22:58	23:32	
Scotswood, Scotswood Bridge (E-Bound)			19:51		20:21		20:56	21:31	22:01	22:31	22:59	23:33	
Scotswood, Scotswood Road-Vickers (E-Bound)			19:52		20:21		20:56	21:31	22:01	22:31	22:59	23:33	
Scotswood, Whitehouse Enterprise Centre (E-Bound)			19:53		20:23		20:58	21:33	22:03	22:33	23:01	23:35	
Scotswood, Scotswood Road-Whitehouse Road (E-Bound)			19:54		20:24		20:59	21:34	22:04	22:34	23:02	23:36	
Elswick, William Armstrong Drive-Ba (E-Bound)			19:55		20:25		21:00	21:35	22:05	22:35	23:03	23:37	
Elswick, Newcastle Business Park (E-Bound)			19:55		20:25		21:00	21:35	22:05	22:35	23:03	23:37	
Elswick, William Armstrong Drive-Monarch Road (E-Bound)			19:56		20:26		21:01	21:36	22:06	22:36	23:04	23:38	
Elswick, Scotswood Road-Armstrong Drive (E-Bound)			19:57		20:26		21:01	21:36	22:06	22:36	23:04	23:38	
Elswick, Scotswood Road-Park Road (NE-Bound)			19:58		20:27		21:02	21:37	22:07	22:37	23:05	23:39	
Elswick, Scotswood Road-College (E-Bound)			19:59		20:29		21:03	21:38	22:08	22:38	23:06	23:40	
Newcastle upon Tyne, Central Stn Clayton St (H)			20:00		20:30		21:04	21:39	22:09	22:39	23:07	23:41	
Newcastle upon Tyne, Grainger Street-Stop 53 (NE-Bound)			20:01		20:31		21:05	21:40	22:10	22:40	23:08	23:42	
Newcastle upon Tyne, Monument Market Street (T)	<i>arr</i>		20:07		20:35		21:09	21:44	22:14	22:44	23:12	23:46	
Newcastle upon Tyne, Monument Market Street (T)	<i>dep</i>		20:07		20:37		21:09	21:44	22:14	22:44	23:12	23:46	
Shieldfield, Newcastle Manors (E-Bound)			20:10		20:39		21:11	21:46	22:16	22:46	23:14	23:48	
Shieldfield, New Bridge Street-Blackfriars (NE-Bound)			20:11		20:41		21:12	21:47	22:17	22:47	23:15	23:49	
Byker, Shields Road-Heaton Park Road (E-Bound)			20:13		20:43		21:14	21:49	22:19	22:49	23:17	23:51	
Byker, Shields Road - Edwin Street (E-Bound)			20:14		20:43		21:14	21:49	22:19	22:49	23:17	23:51	
Byker, Shields Road-Robinson Street (E-Bound)			20:15		20:44		21:15	21:50	22:20	22:50	23:18	23:52	

Byker, Shields Road-Depot Road (NE-Bound)	20:16	20:46	21:16	21:51	22:21	22:51	23:20	23:53
Byker, Shields Road-Bethel Avenue (E-Bound)	20:18	20:48	21:18	21:53	22:23	22:53	23:21	23:55
Byker, Shields Road-Valentia Avenue (NE-Bound)	20:18	20:48	21:18	21:53	22:23	22:53	23:21	23:55
Byker, Fossway-Recreation Ground (NE-Bound)	20:19	20:49	21:19	21:54	22:24	22:54	23:22	
Walkergate, Fossway - Scrogg Road (E-Bound)	20:20	20:50	21:20	21:55	22:25	22:55	23:23	
Walkergate, Fossway-Westbourne Avenue (NE-Bound)	20:21	20:50	21:20	21:55	22:25	22:55	23:23	
Walkerville, Fossway-Courtfield Road (NE-Bound)	20:22	20:53	21:23	21:58	22:28	22:58	23:26	
Walkerville, Stotts Road-Finchley Court (NW-Bound)	20:23	20:53	21:23	21:58	22:28	22:58	23:26	
Walkerville, Stotts Road-Shields Road (NW-Bound)	20:24	20:54	21:24	21:59	22:29	22:59	23:27	
Walkerville, Shields Road-Oaktree Avenue (E-Bound)	20:24	20:54	21:24	21:59	22:29	22:59	23:27	
Wallsend, High Street West-The Avenue (E-Bound)	20:25	20:55	21:25	22:00	22:30	23:00	23:28	
Wallsend, High Street West (E-Bound)	20:26	20:56	21:26	22:01	22:31	23:01	23:29	
Wallsend, High Street East - Laburnum Avenue (E-Bound)	20:27	20:57	21:27	22:02	22:32	23:02	23:30	
Wallsend, Town Hall (E-Bound)	20:28	20:58	21:28	22:03	22:33	23:03	23:31	
Wallsend, High Street East-Dene Crescent (E-Bound)	20:29	20:59	21:29	22:04	22:34	23:04	23:32	
Rosehill, Tynemouth Road l-Angle Terrace (E-Bound)	20:31	21:01	21:31	22:06	22:36	23:06	23:34	
Rosehill, Churchill Street - Stanley Street (N-Bound)	20:32	21:02	21:32	22:07	22:37	23:07	23:35	
Rosehill, Churchill Street-Archer Street (N-Bound)	20:32	21:02	21:32	22:07	22:37	23:07	23:35	
Howdon, Churchill Street-Windsor Drive (N-Bound)	20:33	21:03	21:33	22:08	22:38	23:08	23:36	
Howdon, Churchill Street-Engine Inn Road (N-Bound)	20:34	21:04	21:34	22:09	22:39	23:09	23:37	
Howdon, Coast Road-Gibson Street (W-Bound) arr							23:38	
Battle Hill, Willington Square (E-Bound)	20:35	21:05	21:35	22:10	22:40	23:10		
Silverlink, The Silverlink - Bittern Close (N-Bound)	20:37	21:07	21:37	22:12	22:42	23:12		
Silverlink, Silverlink-Kingfisher Way (N-Bound)		21:08		22:13				
Cobalt, Cobalt Business Park South (NW-Bound)		21:08		22:13				
Cobalt, Atmel Way (NW-Bound)		21:09		22:14				
Cobalt, Cobalt Link Road - North (N-Bound)		21:10		22:15				
Cobalt, Silver Fox Way - Procter & Gamble (N-Bound) arr		21:10		22:15				

Compiled from data for the period Wed 15-Nov-2023 to Tue 21-Nov-2023. Times not in bold are estimated by using the distance between the stops.

Saturdays

Throckley, Hallow Drive-Newburn Road (W-Bound)	<i>dep</i>	05:15	05:45	06:15	06:45	07:15	07:45	08:09	08:24	08:47	09:07	09:22	09:38	09:42	09:55	10:05	10:15	10:25	10:35
Throckley, Hallow Drive-The Causeway (W-Bound)		05:16	05:46	06:16	06:46	07:16	07:46	08:10	08:25	08:48	09:08	09:23	09:39	09:43	09:56	10:06	10:16	10:26	10:36
Throckley, Hallow Drive-Lowgate (W-Bound)		05:16	05:46	06:16	06:46	07:16	07:46	08:10	08:25	08:48	09:08	09:23	09:39	09:43	09:56	10:06	10:16	10:26	10:36
Throckley, Leazes Parkway (E-Bound)		05:17	05:47	06:17	06:47	07:17	07:47	08:11	08:26	08:49	09:09	09:24	09:40	09:44	09:57	10:07	10:17	10:27	10:37
Throckley, Coach Road-Leazes Parkway (N-Bound)		05:17	05:47	06:17	06:47	07:17	07:47	08:11	08:26	08:49	09:09	09:24	09:40	09:44	09:57	10:07	10:17	10:27	10:37
Throckley, Coach Road-Wellfield Close (N-Bound)		05:18	05:48	06:18	06:48	07:18	07:48	08:12	08:27	08:50	09:10	09:25	09:41	09:45	09:58	10:08	10:18	10:28	10:38
Throckley, Coach Road-Woodlands (N-Bound)		05:19	05:48	06:18	06:48	07:18	07:48	08:13	08:27	08:50	09:10	09:25	09:42	09:45	09:58	10:08	10:18	10:28	10:38
Throckley, Hexham Road-Middle School (E-Bound)		05:20	05:49	06:19	06:49	07:19	07:49	08:14	08:28	08:51	09:11	09:26	09:43	09:46	09:59	10:09	10:19	10:29	10:39
Throckley, Throckley Roundabout (E-Bound)		05:21	05:49	06:19	06:49	07:19	07:49	08:15	08:29	08:51	09:11	09:26	09:44	09:46	09:59	10:09	10:19	10:29	10:39
Throckley, Newburn Road - Sainsburys (S-Bound)	<i>arr</i>	05:22	05:50	06:20	06:50	07:20	07:50	08:16	08:29	08:52	09:12	09:27	09:45	09:47	10:00	10:10	10:20	10:30	10:40
Throckley, Newburn Road - Sainsburys (S-Bound)	<i>dep</i>	05:22	05:52	06:22	06:52	07:22	07:52	08:16	08:36	08:56	09:16	09:33	09:45	09:58	10:08	10:18	10:28	10:38	10:48
Throckley, Newburn Road-Appian Place (SE-Bound)		05:23	05:53	06:23	06:53	07:23	07:53	08:17	08:37	08:57	09:17	09:34	09:46	09:59	10:09	10:19	10:29	10:39	10:49
Throckley, Newburn Road-Mayfield Avenue (S-Bound)		05:24	05:53	06:23	06:53	07:23	07:53	08:18	08:37	08:57	09:17	09:34	09:47	09:59	10:09	10:19	10:29	10:39	10:49
Newburn, Newburn Road-Garage (S-Bound)		05:25	05:55	06:25	06:55	07:25	07:55	08:19	08:39	08:59	09:19	09:36	09:48	10:01	10:11	10:21	10:31	10:41	10:51
Newburn, Newburn Road-Park Road (S-Bound)		05:25	05:55	06:25	06:55	07:25	07:55	08:19	08:39	08:59	09:19	09:36	09:48	10:01	10:11	10:21	10:31	10:41	10:51
Newburn, High Street - Church Bank (SE-Bound)		05:26	05:56	06:26	06:56	07:26	07:56	08:20	08:40	09:00	09:20	09:37	09:49	10:02	10:12	10:22	10:32	10:42	10:52
Newburn, High Street-Church Road (E-Bound)		05:26	05:56	06:26	06:56	07:26	07:56	08:20	08:40	09:00	09:20	09:37	09:49	10:02	10:12	10:22	10:32	10:42	10:52
Newburn, High Street-Walbottle Road (SE-Bound)		05:27	05:57	06:27	06:57	07:27	07:57	08:21	08:41	09:01	09:21	09:38	09:50	10:03	10:13	10:23	10:33	10:43	10:53
Lemington, Lemington Road-Keats Road (E-Bound)		05:27	05:57	06:27	06:57	07:27	07:57	08:22	08:42	09:02	09:22	09:39	09:51	10:04	10:14	10:24	10:34	10:44	10:54
Lemington, Lemington Road-Riverside Way (E-Bound)		05:28	05:58	06:28	06:58	07:28	07:58	08:23	08:43	09:03	09:23	09:40	09:52	10:05	10:15	10:25	10:35	10:45	10:55
Lemington, Northumberland Road (NE-Bound)		05:29	05:59	06:29	06:59	07:29	07:59	08:24	08:44	09:04	09:24	09:41	09:53	10:06	10:16	10:26	10:36	10:46	10:56
Lemington, Tyne View - Montague Street (E-Bound)		05:30	06:00	06:30	07:00	07:30	08:00	08:25	08:45	09:05	09:25	09:42	09:54	10:07	10:17	10:27	10:37	10:47	10:57
Lemington, Scotswood Road-St Georges (E-Bound)		05:31	06:01	06:31	07:01	07:31	08:01	08:26	08:46	09:06	09:26	09:43	09:55	10:08	10:18	10:28	10:38	10:48	10:58
Lemington, Scotswood Road - Bells Close (E-Bound)		05:31	06:01	06:31	07:01	07:31	08:01	08:26	08:46	09:06	09:26	09:43	09:55	10:08	10:18	10:28	10:38	10:48	10:58
Lemington, Scotswood Road-Bells Close (E-Bound)		05:31	06:01	06:31	07:01	07:31	08:01	08:26	08:46	09:06	09:26	09:43	09:55	10:08	10:18	10:28	10:38	10:48	10:58
Scotswood, Scotswood Road-B&Q (E-Bound)		05:32	06:02	06:32	07:02	07:32	08:02	08:27	08:47	09:07	09:27	09:44	09:56	10:09	10:19	10:29	10:39	10:49	10:59
Scotswood, Scotswood Bridge (E-Bound)		05:33	06:03	06:33	07:03	07:33	08:03	08:28	08:48	09:08	09:28	09:45	09:57	10:10	10:20	10:30	10:40	10:50	11:00
Scotswood, Scotswood Road-Vickers (E-Bound)		05:33	06:03	06:33	07:03	07:33	08:03	08:29	08:49	09:09	09:29	09:46	09:58	10:11	10:21	10:31	10:41	10:51	11:01
Scotswood, Whitehouse Enterprise Centre (E-Bound)		05:35	06:05	06:35	07:05	07:35	08:05	08:30	08:50	09:10	09:30	09:47	09:59	10:12	10:22	10:32	10:42	10:52	11:02
Scotswood, Scotswood Road-Whitehouse Road (E-Bound)		05:36	06:06	06:36	07:06	07:36	08:06	08:31	08:51	09:11	09:31	09:48	10:00	10:13	10:23	10:33	10:43	10:53	11:03
Elswick, William Armstrong Drive-Ba (E-Bound)		05:37	06:07	06:37	07:07	07:37	08:07	08:33	08:53	09:13	09:33	09:50	10:02	10:15	10:25	10:35	10:45	10:55	11:05
Elswick, Newcastle Business Park (E-Bound)		05:38	06:08	06:38	07:08	07:38	08:08	08:34	08:54	09:14	09:34	09:51	10:03	10:16	10:26	10:36	10:46	10:56	11:06
Elswick, William Armstrong Drive-Monarch Road (E-Bound)		05:38	06:08	06:38	07:08	07:38	08:08	08:34	08:54	09:14	09:34	09:51	10:03	10:16	10:26	10:36	10:46	10:56	11:06
Elswick, Scotswood Road-Armstrong Drive (E-Bound)		05:39	06:09	06:39	07:09	07:39	08:09	08:35	08:55	09:15	09:35	09:52	10:04	10:17	10:27	10:37	10:47	10:57	11:07
Elswick, Scotswood Road-Park Road (NE-Bound)		05:40	06:10	06:40	07:10	07:40	08:10	08:36	08:56	09:16	09:36	09:53	10:05	10:18	10:28	10:38	10:48	10:58	11:08
Elswick, Scotswood Road-College (E-Bound)		05:41	06:11	06:41	07:11	07:41	08:11	08:37	08:57	09:17	09:37	09:54	10:06	10:19	10:29	10:39	10:49	10:59	11:09
Newcastle upon Tyne, Central Stn Clayton St (H)		05:42	06:12	06:42	07:12	07:42	08:12	08:39	08:59	09:19	09:39	09:56	10:08	10:21	10:31	10:41	10:51	11:01	11:11
Newcastle upon Tyne, Grainger Street-Stop 53 (NE-Bound)		05:43	06:13	06:43	07:13	07:43	08:13	08:40	09:00	09:20	09:40	09:57	10:09	10:22	10:32	10:42	10:52	11:02	11:12
Newcastle upon Tyne, Monument Market Street (T)	<i>arr</i>	05:46	06:16	06:46	07:16	07:47	08:17	08:45	09:05	09:25	09:45	10:02	10:14	10:27	10:37	10:47	10:57	11:07	11:17
Newcastle upon Tyne, Monument Market Street (T)	<i>dep</i>	05:46	06:16	06:46	07:16	07:49	08:19	08:47	09:07	09:27	09:47	10:04	10:16	10:29	10:39	10:49	10:59	11:09	11:19
Shieldfield, Newcastle Manors (E-Bound)		05:48	06:18	06:48	07:18	07:51	08:21	08:49	09:09	09:29	09:49	10:06	10:19	10:32	10:42	10:52	11:02	11:12	11:22
Shieldfield, New Bridge Street-Blackfriars (NE-Bound)		05:49	06:19	06:49	07:19	07:53	08:23	08:51	09:11	09:31	09:51	10:08	10:20	10:33	10:43	10:53	11:03	11:13	11:23
Byker, Shields Road-Heaton Park Road (E-Bound)		05:50	06:20	06:50	07:20	07:55	08:25	08:53	09:13	09:33	09:53	10:10	10:23	10:36	10:46	10:56	11:06	11:16	11:26
Byker, Shields Road - Edwin Street (E-Bound)		05:51	06:21	06:51	07:21	07:56	08:26	08:54	09:14	09:34	09:54	10:11	10:24	10:37	10:47	10:57	11:07	11:17	11:27
Byker, Shields Road-Robinson Street (E-Bound)		05:51	06:21	06:51	07:21	07:57	08:27	08:55	09:15	09:35	09:55	10:12	10:25	10:38	10:48	10:58	11:08	11:18	11:28

Walkergate, Fossway - Scrogg Road (E-Bound)	14:44	14:54	15:04	15:14	15:24	15:34	15:44	15:54	16:04	16:14	16:24	16:34	16:44	16:54	17:04	17:14	17:24	17:34	
Walkergate, Fossway-Westbourne Avenue (NE-Bound)	14:44	14:54	15:04	15:14	15:24	15:34	15:44	15:54	16:04	16:14	16:24	16:34	16:44	16:54	17:04	17:14	17:24	17:34	
Walkerville, Fossway-Courtfield Road (NE-Bound)	14:47	14:57	15:07	15:17	15:27	15:37	15:47	15:57	16:07	16:17	16:27	16:37	16:47	16:57	17:07	17:17	17:27	17:37	
Walkerville, Stotts Road-Finchley Court (NW-Bound)	14:47	14:57	15:07	15:17	15:27	15:37	15:47	15:57	16:07	16:17	16:27	16:37	16:47	16:57	17:07	17:17	17:27	17:37	
Walkerville, Stotts Road-Shields Road (NW-Bound)	14:48	14:58	15:08	15:18	15:28	15:38	15:48	15:58	16:08	16:18	16:28	16:38	16:48	16:58	17:08	17:18	17:28	17:38	
Walkerville, Shields Road-Oaktree Avenue (E-Bound)	14:49	14:59	15:09	15:19	15:29	15:39	15:49	15:59	16:09	16:19	16:29	16:39	16:49	16:59	17:09	17:19	17:29	17:39	
Wallsend, High Street West-The Avenue (E-Bound)	14:50	15:00	15:10	15:20	15:30	15:40	15:50	16:00	16:10	16:20	16:30	16:40	16:50	17:00	17:10	17:20	17:30	17:40	
Wallsend, High Street West (E-Bound)	14:51	15:01	15:11	15:21	15:31	15:41	15:51	16:01	16:11	16:21	16:31	16:41	16:51	17:01	17:11	17:21	17:31	17:41	
Wallsend, High Street East - Laburnum Avenue (E-Bound)	14:52	15:02	15:12	15:22	15:32	15:42	15:52	16:02	16:12	16:22	16:32	16:42	16:52	17:02	17:12	17:22	17:32	17:42	
Wallsend, Town Hall (E-Bound)	14:53	15:03	15:13	15:23	15:33	15:43	15:53	16:03	16:13	16:23	16:33	16:43	16:53	17:03	17:13	17:23	17:33	17:43	
Wallsend, High Street East-Dene Crescent (E-Bound)	14:54	15:04	15:14	15:24	15:34	15:44	15:54	16:04	16:14	16:24	16:34	16:44	16:54	17:04	17:14	17:24	17:34	17:44	
Rosehill, Tynemouth Road l-Angle Terrace (E-Bound)	14:57	15:07	15:17	15:27	15:37	15:47	15:57	16:07	16:17	16:27	16:37	16:47	16:57	17:07	17:17	17:27	17:37	17:47	
Rosehill, Churchill Street - Stanley Street (N-Bound)	14:58	15:08	15:18	15:28	15:38	15:48	15:58	16:08	16:18	16:28	16:38	16:48	16:58	17:08	17:18	17:28	17:38	17:48	
Rosehill, Churchill Street-Archer Street (N-Bound)	14:59	15:09	15:19	15:29	15:39	15:49	15:59	16:09	16:19	16:29	16:39	16:49	16:59	17:09	17:19	17:29	17:39	17:49	
Howdon, Churchill Street-Windsor Drive (N-Bound)	14:59	15:09	15:19	15:29	15:39	15:49	15:59	16:09	16:19	16:29	16:39	16:49	16:59	17:09	17:19	17:29	17:39	17:49	
Howdon, Churchill Street-Engine Inn Road (N-Bound)	15:00	15:10	15:20	15:30	15:40	15:50	16:00	16:10	16:20	16:30	16:40	16:50	17:00	17:10	17:20	17:30	17:40	17:50	
Battle Hill, Willington Square (E-Bound)	15:02	15:12	15:22	15:32	15:42	15:52	16:02	16:12	16:22	16:32	16:42	16:52		17:12	17:22		17:42	17:52	
Silverlink, The Silverlink - Bittern Close (N-Bound)	15:04	15:14	15:24	15:34	15:44	15:54	16:04	16:14	16:24	16:34	16:44	16:54		17:14	17:24		17:44	17:54	
Silverlink, Silverlink-Ringfisher Way (N-Bound)	15:05	15:15	15:25	15:35	15:45	15:55	16:05	16:15	16:25	16:35	16:45	16:55		17:15	17:25		17:45	17:55	
Cobalt, Cobalt Business Park South (NW-Bound)	15:05	15:15	15:25	15:35	15:45	15:55	16:05	16:15	16:25	16:35	16:45	16:55		17:15	17:25		17:45	17:55	
Cobalt, Atmel Way (NW-Bound)	15:06	15:16	15:26	15:36	15:46	15:56	16:06	16:16	16:26	16:36	16:46	16:56		17:16	17:26		17:46	17:56	
Cobalt, Cobalt Link Road - North (N-Bound)	15:07	15:17	15:27	15:37	15:47	15:57	16:07	16:17	16:27	16:37	16:47	16:57		17:17	17:27		17:47	17:57	
Cobalt, Silver Fox Way - Procter & Gamble (N-Bound)	arr	15:07	15:17	15:27	15:37	15:47	15:57	16:07	16:17	16:27	16:37	16:47	16:57		17:17	17:27		17:47	17:57
Howdon, Coast Road-Gibson Street (W-Bound)	arr													17:02			17:32		

Throckley, Hallow Drive-Newburn Road (W-Bound)	<i>dep</i>	16:45	16:55	17:05	17:15	17:25	17:35	17:45	17:55	18:05	18:20	18:35	18:47	19:00	19:15	19:33	19:35	19:55	20:15
Throckley, Hallow Drive-The Causeway (W-Bound)		16:46	16:56	17:06	17:16	17:26	17:36	17:46	17:56	18:06	18:21	18:36	18:48	19:01	19:16	19:34	19:36	19:56	20:16
Throckley, Hallow Drive-Lowgate (W-Bound)		16:46	16:56	17:06	17:16	17:26	17:36	17:46	17:56	18:06	18:21	18:36	18:48	19:01	19:16	19:34	19:36	19:56	20:16
Throckley, Leazes Parkway (E-Bound)		16:47	16:57	17:07	17:17	17:27	17:37	17:47	17:57	18:07	18:22	18:37	18:49	19:02	19:17	19:35	19:37	19:57	20:17
Throckley, Coach Road-Leazes Parkway (N-Bound)		16:47	16:57	17:07	17:17	17:27	17:37	17:47	17:57	18:07	18:22	18:37	18:49	19:02	19:17	19:35	19:37	19:57	20:17
Throckley, Coach Road-Wellfield Close (N-Bound)		16:48	16:58	17:08	17:18	17:28	17:38	17:48	17:58	18:08	18:23	18:38	18:50	19:03	19:18	19:36	19:38	19:58	20:18
Throckley, Coach Road-Woodlands (N-Bound)		16:48	16:58	17:08	17:18	17:28	17:38	17:48	17:58	18:08	18:23	18:38	18:50	19:03	19:18	19:37	19:38	19:58	20:18
Throckley, Hexham Road-Middle School (E-Bound)		16:49	16:59	17:09	17:19	17:29	17:39	17:49	17:59	18:09	18:24	18:39	18:51	19:04	19:19	19:38	19:39	19:59	20:19
Throckley, Throckley Roundabout (E-Bound)		16:49	16:59	17:09	17:19	17:29	17:39	17:49	17:59	18:09	18:24	18:39	18:51	19:04	19:19	19:39	19:39	19:59	20:19
Throckley, Newburn Road - Sainsburys (S-Bound)	<i>arr</i>	16:50	17:14	17:10	17:20	17:30	17:40	17:50	18:00	18:10	18:25	18:40	18:52	19:05	19:20	19:40	19:40	20:10	20:20
Throckley, Newburn Road - Sainsburys (S-Bound)	<i>dep</i>	16:58	17:14	17:29	17:44	17:59	18:19	18:34	18:54	19:14	19:40	20:10							
Throckley, Newburn Road-Appian Place (SE-Bound)		16:59	17:15	17:30	17:45	18:00	18:20	18:35	18:55	19:15	19:41	20:11							
Throckley, Newburn Road-Mayfield Avenue (S-Bound)		17:00	17:15	17:30	17:46	18:00	18:20	18:36	18:55	19:16	19:42	20:11							
Newburn, Newburn Road-Garage (S-Bound)		17:01	17:17	17:32	17:47	18:02	18:22	18:37	18:57	19:17	19:43	20:13							
Newburn, Newburn Road-Park Road (S-Bound)		17:01	17:17	17:32	17:47	18:02	18:22	18:37	18:57	19:17	19:43	20:13							
Newburn, High Street - Church Bank (SE-Bound)		17:02	17:18	17:33	17:48	18:03	18:23	18:38	18:58	19:18	19:44	20:14							
Newburn, High Street-Church Road (E-Bound)		17:02	17:18	17:33	17:48	18:03	18:23	18:38	18:58	19:18	19:44	20:14							
Newburn, High Street-Walbottle Road (SE-Bound)		17:03	17:19	17:34	17:49	18:04	18:24	18:39	18:59	19:19	19:45	20:15							
Lemington, Lemington Road-Keats Road (E-Bound)		17:04	17:20	17:35	17:50	18:05	18:25	18:40	19:00	19:20	19:45	20:15							
Lemington, Lemington Road-Riverside Way (E-Bound)		17:05	17:21	17:36	17:51	18:06	18:26	18:41	19:01	19:21	19:46	20:16							
Lemington, Northumberland Road (NE-Bound)		17:06	17:22	17:37	17:52	18:07	18:27	18:42	19:02	19:22	19:47	20:17							
Lemington, Tyne View - Montague Street (E-Bound)		17:07	17:23	17:38	17:53	18:08	18:28	18:43	19:03	19:23	19:48	20:18							
Lemington, Scotswood Road-St Georges (E-Bound)		17:08	17:24	17:39	17:54	18:09	18:29	18:44	19:04	19:24	19:49	20:19							
Lemington, Scotswood Road - Bells Close (E-Bound)		17:08	17:24	17:39	17:54	18:09	18:29	18:44	19:04	19:24	19:49	20:19							
Lemington, Scotswood Road-Bells Close (E-Bound)		17:08	17:24	17:39	17:54	18:09	18:29	18:44	19:04	19:24	19:49	20:19							
Scotswood, Scotswood Road-B&q (E-Bound)		17:09	17:25	17:40	17:55	18:10	18:30	18:45	19:05	19:25	19:50	20:20							
Scotswood, Scotswood Bridge (E-Bound)		17:10	17:26	17:41	17:56	18:11	18:31	18:46	19:06	19:26	19:51	20:21							
Scotswood, Scotswood Road-Vickers (E-Bound)		17:11	17:27	17:42	17:57	18:12	18:32	18:47	19:07	19:26	19:51	20:21							
Scotswood, Whitehouse Enterprise Centre (E-Bound)		17:12	17:28	17:43	17:58	18:13	18:33	18:48	19:08	19:29	19:53	20:23							
Scotswood, Scotswood Road-Whitehouse Road (E-Bound)		17:13	17:29	17:44	17:59	18:14	18:34	18:49	19:09	19:30	19:54	20:24							
Elswick, William Armstrong Drive-Ba (E-Bound)		17:15	17:31	17:46	18:01	18:16	18:36	18:51	19:11	19:31	19:55	20:25							
Elswick, Newcastle Business Park (E-Bound)		17:16	17:32	17:47	18:02	18:17	18:37	18:52	19:12	19:31	19:55	20:25							
Elswick, William Armstrong Drive-Monarch Road (E-Bound)		17:16	17:32	17:47	18:02	18:17	18:37	18:52	19:12	19:32	19:56	20:26							
Elswick, Scotswood Road-Armstrong Drive (E-Bound)		17:17	17:33	17:48	18:03	18:18	18:38	18:53	19:13	19:32	19:56	20:26							
Elswick, Scotswood Road-Park Road (NE-Bound)		17:18	17:34	17:49	18:04	18:19	18:39	18:54	19:14	19:34	19:57	20:27							
Elswick, Scotswood Road-College (E-Bound)		17:19	17:35	17:50	18:05	18:20	18:40	18:55	19:15	19:35	19:59	20:29							
Newcastle upon Tyne, Central Stn Clayton St (H)		17:21	17:37	17:52	18:07	18:22	18:42	18:57	19:17	19:37	20:00	20:30							
Newcastle upon Tyne, Grainger Street-Stop 53 (NE-Bound)		17:22	17:38	17:53	18:08	18:23	18:43	18:58	19:18	19:38	20:01	20:31							
Newcastle upon Tyne, Monument Market Street (T)	<i>arr</i>	17:27	17:43	17:58	18:13	18:28	18:48	19:03	19:23	19:43	20:07	20:35							
Newcastle upon Tyne, Monument Market Street (T)	<i>dep</i>	17:29	17:45	18:00	18:15	18:32	18:52	19:05	19:25	19:45	20:07	20:37							
Shieldfield, Newcastle Manors (E-Bound)		17:32	17:48	18:03	18:18	18:34	18:54	19:07	19:27	19:47	20:09	20:39							
Shieldfield, New Bridge Street-Blackfriars (NE-Bound)		17:33	17:49	18:04	18:19	18:36	18:56	19:09	19:29	19:49	20:11	20:41							
Byker, Shields Road-Heaton Park Road (E-Bound)		17:36	17:52	18:07	18:22	18:38	18:58	19:11	19:31	19:51	20:13	20:43							
Byker, Shields Road - Edwin Street (E-Bound)		17:37	17:53	18:08	18:23	18:39	18:59	19:12	19:31	19:51	20:13	20:43							
Byker, Shields Road-Robinson Street (E-Bound)		17:38	17:54	18:09	18:24	18:40	19:00	19:13	19:32	19:52	20:14	20:44							
Byker, Fossway (E-Bound)		17:39	17:55	18:10	18:25	18:41	19:01	19:14	19:34	19:54	20:16	20:46							
Byker, Shields Road-Depot Road (NE-Bound)		17:41	17:57	18:12	18:27	18:42	19:02	19:15	19:35	19:55	20:17	20:47							
Byker, Shields Road-Bethel Avenue (E-Bound)		17:42	17:58	18:13	18:28	18:43	19:03	19:16	19:36	19:56	20:18	20:48							
Byker, Shields Road-Valentia Avenue (NE-Bound)		17:42	17:58	18:13	18:28	18:43	19:03	19:16	19:36	19:56	20:18	20:48							
Byker, Fossway-Recreation Ground (NE-Bound)		17:43	17:59	18:14	18:29	18:44	19:04	19:17	19:37	19:57	20:19	20:49							

Walkergate, Fossway - Scrogg Road (E-Bound)	17:44	18:00	18:15	18:30	18:45	19:05	19:18	19:38	19:58	20:20	20:50
Walkergate, Fossway-Westbourne Avenue (NE-Bound)	17:44	18:00	18:15	18:30	18:45	19:05	19:18	19:38	19:58	20:20	20:50
Walkerville, Fossway-Courtfield Road (NE-Bound)	17:47	18:03	18:18	18:33	18:48	19:08	19:21	19:41	20:01	20:23	20:53
Walkerville, Stotts Road-Finchley Court (NW-Bound)	17:47	18:03	18:18	18:33	18:48	19:08	19:21	19:41	20:01	20:23	20:53
Walkerville, Stotts Road-Shields Road (NW-Bound)	17:48	18:04	18:19	18:34	18:49	19:09	19:22	19:42	20:02	20:24	20:54
Walkerville, Shields Road-Oaktree Avenue (E-Bound)	17:49	18:05	18:20	18:35	18:49	19:09	19:22	19:42	20:02	20:24	20:54
Wallsend, High Street West-The Avenue (E-Bound)	17:50	18:06	18:21	18:36	18:50	19:10	19:23	19:43	20:03	20:25	20:55
Wallsend, High Street West (E-Bound)	17:51	18:07	18:22	18:37	18:51	19:11	19:24	19:44	20:04	20:26	20:56
Wallsend, High Street East - Laburnum Avenue (E-Bound)	17:52	18:08	18:23	18:38	18:52	19:12	19:25	19:45	20:05	20:27	20:57
Wallsend, Town Hall (E-Bound)	17:53	18:09	18:24	18:39	18:53	19:13	19:26	19:46	20:06	20:28	20:58
Wallsend, High Street East-Dene Crescent (E-Bound)	17:54	18:10	18:25	18:40	18:54	19:14	19:27	19:47	20:07	20:29	20:59
Rosehill, Tynemouth Road l-Angle Terrace (E-Bound)	17:57	18:13	18:28	18:43	18:56	19:16	19:29	19:49	20:09	20:31	21:01
Rosehill, Churchill Street - Stanley Street (N-Bound)	17:58	18:14	18:29	18:44	18:57	19:17	19:30	19:50	20:10	20:32	21:02
Rosehill, Churchill Street-Archer Street (N-Bound)	17:59	18:15	18:30	18:45	18:58	19:18	19:31	19:50	20:10	20:32	21:02
Howdon, Churchill Street-Windsor Drive (N-Bound)	17:59	18:15	18:30	18:45	18:58	19:18	19:31	19:51	20:11	20:33	21:03
Howdon, Churchill Street-Engine Inn Road (N-Bound)	18:00	18:16	18:31	18:46	18:59	19:19	19:32	19:53	20:12	20:34	21:04
Battle Hill, Willington Square (E-Bound)		18:18	18:33		19:01	19:21		19:54		20:35	21:05
Silverlink, The Silverlink - Bittern Close (N-Bound)		18:20	18:35		19:03	19:23		19:56		20:37	21:07
Silverlink, Silverlink-Ringfisher Way (N-Bound)		18:21	18:36		19:04	19:24		19:57			
Cobalt, Cobalt Business Park South (NW-Bound)		18:21	18:36		19:04	19:24		19:57			
Cobalt, Atmel Way (NW-Bound)		18:22	18:37		19:05	19:25		19:58			
Cobalt, Cobalt Link Road - North (N-Bound)		18:23	18:38		19:06	19:26		19:59			
Cobalt, Silver Fox Way - Procter & Gamble (N-Bound)	<i>arr</i>	18:23	18:38		19:06	19:26		19:59			
Howdon, Coast Road-Gibson Street (W-Bound)	<i>arr</i>	18:02		18:48		19:33		20:13			

Throckley, Hallow Drive-Newburn Road (W-Bound)	<i>dep</i>	20:35	21:10	21:40	22:10	22:40	23:15	23:21
Throckley, Hallow Drive-The Causeway (W-Bound)		20:36	21:11	21:41	22:11	22:41	23:16	23:32
Throckley, Hallow Drive-Lowgate (W-Bound)		20:36	21:11	21:41	22:11	22:41	23:16	23:32
Throckley, Leazes Parkway (E-Bound)		20:37	21:12	21:42	22:12	22:42	23:17	23:33
Throckley, Coach Road-Leazes Parkway (N-Bound)		20:37	21:12	21:42	22:12	22:42	23:17	23:33
Throckley, Coach Road-Wellfield Close (N-Bound)		20:38	21:13	21:43	22:13	22:43	23:18	23:34
Throckley, Coach Road-Woodlands (N-Bound)		20:38	21:13	21:43	22:13	22:43	23:18	23:34
Throckley, Hexham Road-Middle School (E-Bound)		20:39	21:14	21:44	22:14	22:44	23:19	23:35
Throckley, Throckley Roundabout (E-Bound)		20:39	21:14	21:44	22:14	22:44	23:19	23:35
Throckley, Newburn Road - Sainsburys (S-Bound)	<i>arr</i>	20:40	21:15	21:45	22:15	22:45	23:20	23:36
Throckley, Newburn Road - Sainsburys (S-Bound)	<i>dep</i>	20:45	21:20	21:50	22:20	22:48	23:22	
Throckley, Newburn Road-Appian Place (SE-Bound)		20:46	21:21	21:51	22:21	22:49	23:23	
Throckley, Newburn Road-Mayfield Avenue (S-Bound)		20:46	21:21	21:51	22:21	22:50	23:23	
Newburn, Newburn Road-Garage (S-Bound)		20:48	21:23	21:53	22:23	22:51	23:25	
Newburn, Newburn Road-Park Road (S-Bound)		20:48	21:23	21:53	22:23	22:51	23:25	
Newburn, High Street - Church Bank (SE-Bound)		20:49	21:24	21:54	22:24	22:52	23:26	
Newburn, High Street-Church Road (E-Bound)		20:49	21:24	21:54	22:24	22:52	23:26	
Newburn, High Street-Walbottle Road (SE-Bound)		20:50	21:25	21:55	22:25	22:53	23:27	
Lemington, Lemington Road-Keats Road (E-Bound)		20:50	21:25	21:55	22:25	22:53	23:27	
Lemington, Lemington Road-Riverside Way (E-Bound)		20:51	21:26	21:56	22:26	22:54	23:28	
Lemington, Northumberland Road (NE-Bound)		20:52	21:27	21:57	22:27	22:55	23:29	
Lemington, Tyne View - Montague Street (E-Bound)		20:53	21:28	21:58	22:28	22:56	23:30	
Lemington, Scotswood Road-St Georges (E-Bound)		20:54	21:29	21:59	22:29	22:57	23:31	
Lemington, Scotswood Road - Bells Close (E-Bound)		20:54	21:29	21:59	22:29	22:57	23:31	
Lemington, Scotswood Road-Bells Close (E-Bound)		20:54	21:29	21:59	22:29	22:57	23:31	
Scotswood, Scotswood Road-B&q (E-Bound)		20:55	21:30	22:00	22:30	22:58	23:32	
Scotswood, Scotswood Bridge (E-Bound)		20:56	21:31	22:01	22:31	22:59	23:33	
Scotswood, Scotswood Road-Vickers (E-Bound)		20:56	21:31	22:01	22:31	22:59	23:33	
Scotswood, Whitehouse Enterprise Centre (E-Bound)		20:58	21:33	22:03	22:33	23:01	23:35	
Scotswood, Scotswood Road-Whitehouse Road (E-Bound)		20:59	21:34	22:04	22:34	23:02	23:36	
Elswick, William Armstrong Drive-Ba (E-Bound)		21:00	21:35	22:05	22:35	23:03	23:37	
Elswick, Newcastle Business Park (E-Bound)		21:00	21:35	22:05	22:35	23:03	23:37	
Elswick, William Armstrong Drive-Monarch Road (E-Bound)		21:01	21:36	22:06	22:36	23:04	23:38	
Elswick, Scotswood Road-Armstrong Drive (E-Bound)		21:01	21:36	22:06	22:36	23:04	23:38	
Elswick, Scotswood Road-Park Road (NE-Bound)		21:02	21:37	22:07	22:37	23:05	23:39	
Elswick, Scotswood Road-College (E-Bound)		21:03	21:38	22:08	22:38	23:06	23:40	
Newcastle upon Tyne, Central Stn Clayton St (H)		21:04	21:39	22:09	22:39	23:07	23:41	
Newcastle upon Tyne, Grainger Street-Stop 53 (NE-Bound)		21:05	21:40	22:10	22:40	23:08	23:42	
Newcastle upon Tyne, Monument Market Street (T)	<i>arr</i>	21:09	21:44	22:14	22:44	23:12	23:46	
Newcastle upon Tyne, Monument Market Street (T)	<i>dep</i>	21:09	21:44	22:14	22:44	23:12	23:46	
Shieldfield, Newcastle Manors (E-Bound)		21:11	21:46	22:16	22:46	23:14	23:48	
Shieldfield, New Bridge Street-Blackfriars (NE-Bound)		21:12	21:47	22:17	22:47	23:15	23:49	
Byker, Shields Road-Heaton Park Road (E-Bound)		21:14	21:49	22:19	22:49	23:17	23:51	
Byker, Shields Road - Edwin Street (E-Bound)		21:14	21:49	22:19	22:49	23:17	23:51	
Byker, Shields Road-Robinson Street (E-Bound)		21:15	21:50	22:20	22:50	23:18	23:52	
Byker, Fossway (E-Bound)		21:16	21:51	22:21	22:51	23:19	23:53	
Byker, Shields Road-Depot Road (NE-Bound)		21:17	21:52	22:22	22:52	23:20	23:54	
Byker, Shields Road-Bethel Avenue (E-Bound)		21:18	21:53	22:23	22:53	23:21	23:55	
Byker, Shields Road-Valentia Avenue (NE-Bound)		21:18	21:53	22:23	22:53	23:21	23:55	

Walkergate, Fossway - Scrogg Road (E-Bound)	21:18	21:54	22:24	22:54	23:23
Walkergate, Fossway-Westbourne Avenue (NE-Bound)	21:20	21:55	22:25	22:55	23:23
Walkerville, Fossway-Courtfield Road (NE-Bound)	21:23	21:58	22:28	22:58	23:26
Walkerville, Stotts Road-Finchley Court (NW-Bound)	21:23	21:58	22:28	22:58	23:26
Walkerville, Stotts Road-Shields Road (NW-Bound)	21:24	21:59	22:29	22:59	23:27
Walkerville, Shields Road-Oaktree Avenue (E-Bound)	21:24	21:59	22:29	22:59	23:27
Wallsend, High Street West-The Avenue (E-Bound)	21:25	22:00	22:30	23:00	23:28
Wallsend, High Street West (E-Bound)	21:26	22:01	22:31	23:01	23:29
Wallsend, High Street East - Laburnum Avenue (E-Bound)	21:27	22:02	22:32	23:02	23:30
Wallsend, Town Hall (E-Bound)	21:28	22:03	22:33	23:03	23:31
Wallsend, High Street East-Dene Crescent (E-Bound)	21:29	22:04	22:34	23:04	23:32
Rosehill, Tynemouth Road l-Angle Terrace (E-Bound)	21:31	22:06	22:36	23:06	23:34
Rosehill, Churchill Street - Stanley Street (N-Bound)	21:32	22:07	22:37	23:07	23:35
Rosehill, Churchill Street-Archer Street (N-Bound)	21:32	22:07	22:37	23:07	23:35
Howdon, Churchill Street-Windsor Drive (N-Bound)	21:33	22:08	22:38	23:08	23:36
Howdon, Churchill Street-Engine Inn Road (N-Bound)	21:34	22:09	22:39	23:09	23:37
Battle Hill, Willington Square (E-Bound)	21:35	22:10	22:40	23:10	
Silverlink, The Silverlink - Bittern Close (N-Bound)	21:37	22:12	22:42	23:12	
Silverlink, Silverlink-Kingfisher Way (N-Bound)					
Cobalt, Cobalt Business Park South (NW-Bound)					
Cobalt, Atmel Way (NW-Bound)					
Cobalt, Cobalt Link Road - North (N-Bound)					
Cobalt, Silver Fox Way - Procter & Gamble (N-Bound)	<i>arr</i>				
Howdon, Coast Road-Gibson Street (W-Bound)	<i>arr</i>				23:38

Compiled from data for the period Wed 15-Nov-2023 to Tue 21-Nov-2023. Times not in bold are estimated by using the distance between the stops.

Sundays

Throckley, Hallow Drive-Newburn Road (W-Bound)	<i>dep</i>	06:27	06:54	07:24	07:54	08:24	08:52	09:22		09:59	10:29	10:59	11:29	11:59	12:29	12:59	13:29	13:59	
Throckley, Hallow Drive-The Causeway (W-Bound)		06:28	06:55	07:25	07:55	08:25	08:53	09:23		10:00	10:30	11:00	11:30	12:00	12:30	13:00	13:30	14:00	
Throckley, Hallow Drive-Lowgate (W-Bound)		06:28	06:55	07:25	07:55	08:25	08:53	09:23		10:00	10:30	11:00	11:30	12:00	12:30	13:00	13:30	14:00	
Throckley, Leazes Parkway (E-Bound)		06:29	06:56	07:26	07:56	08:26	08:54	09:24		10:01	10:31	11:01	11:31	12:01	12:31	13:01	13:31	14:01	
Throckley, Coach Road-Leazes Parkway (N-Bound)		06:29	06:56	07:26	07:56	08:26	08:54	09:24		10:01	10:31	11:01	11:31	12:01	12:31	13:01	13:31	14:01	
Throckley, Coach Road-Wellfield Close (N-Bound)		06:30	06:57	07:27	07:57	08:27	08:55	09:25		10:02	10:32	11:02	11:32	12:02	12:32	13:02	13:32	14:02	
Throckley, Coach Road-Woodlands (N-Bound)		06:31	06:57	07:27	07:57	08:27	08:55	09:25		10:02	10:32	11:02	11:32	12:02	12:32	13:02	13:32	14:02	
Throckley, Hexham Road-Middle School (E-Bound)		06:32	06:58	07:28	07:58	08:28	08:56	09:26		10:03	10:33	11:03	11:33	12:03	12:33	13:03	13:33	14:03	
Throckley, Throckley Roundabout (E-Bound)		06:33	06:58	07:28	07:58	08:28	08:56	09:26		10:03	10:33	11:03	11:33	12:03	12:33	13:03	13:33	14:03	
Throckley, Newburn Road - Sainsburys (S-Bound)	<i>arr</i>	06:34	06:59	07:29	07:59	08:29	08:57	09:27		10:04	10:34	11:04	11:34	12:04	12:34	13:04	13:34	14:04	
Throckley, Newburn Road - Sainsburys (S-Bound)	<i>dep</i>	06:34	07:04	07:34	08:04	08:34	09:02	09:32		10:10	10:40	11:10	11:40	12:10	12:40	13:10	13:40	14:10	
Throckley, Newburn Road-Appian Place (SE-Bound)		06:35	07:05	07:35	08:05	08:35	09:03	09:33		10:11	10:41	11:11	11:41	12:11	12:41	13:11	13:41	14:11	
Throckley, Newburn Road-Mayfield Avenue (S-Bound)		06:36	07:05	07:35	08:05	08:35	09:03	09:33		10:11	10:41	11:11	11:41	12:11	12:41	13:11	13:41	14:11	
Newburn, Newburn Road-Garage (S-Bound)		06:37	07:07	07:37	08:07	08:37	09:05	09:35		10:13	10:43	11:13	11:43	12:13	12:43	13:13	13:43	14:13	
Newburn, Newburn Road-Park Road (S-Bound)		06:37	07:07	07:37	08:07	08:37	09:05	09:35		10:13	10:43	11:13	11:43	12:13	12:43	13:13	13:43	14:13	
Newburn, High Street - Church Bank (SE-Bound)		06:38	07:08	07:38	08:08	08:38	09:06	09:36		10:14	10:44	11:14	11:44	12:14	12:44	13:14	13:44	14:14	
Newburn, High Street-Church Road (E-Bound)		06:38	07:08	07:38	08:08	08:38	09:06	09:36		10:14	10:44	11:14	11:44	12:14	12:44	13:14	13:44	14:14	
Newburn, High Street-Walbottle Road (SE-Bound)		06:39	07:09	07:39	08:09	08:39	09:07	09:37		10:15	10:45	11:15	11:45	12:15	12:45	13:15	13:45	14:15	
Lemington, Lemington Road-Keats Road (E-Bound)		06:39	07:09	07:39	08:09	08:39	09:07	09:37		10:16	10:46	11:16	11:46	12:16	12:46	13:16	13:46	14:16	
Lemington, Lemington Road-Riverside Way (E-Bound)		06:40	07:10	07:40	08:10	08:40	09:08	09:38		10:17	10:47	11:17	11:47	12:17	12:47	13:17	13:47	14:17	
Lemington, Northumberland Road (NE-Bound)		06:41	07:11	07:41	08:11	08:41	09:09	09:39		10:18	10:48	11:18	11:48	12:18	12:48	13:18	13:48	14:18	
Lemington, Tyne View - Montague Street (E-Bound)		06:12	06:42	07:12	07:42	08:12	08:42	09:10	09:40		10:19	10:49	11:19	11:49	12:19	12:49	13:19	13:49	14:19
Lemington, Scotswood Road-St Georges (E-Bound)		06:13	06:43	07:13	07:43	08:13	08:43	09:11	09:41		10:20	10:50	11:20	11:50	12:20	12:50	13:20	13:50	14:20
Lemington, Scotswood Road - Bells Close (E-Bound)		06:13	06:43	07:13	07:43	08:13	08:43	09:11	09:41		10:20	10:50	11:20	11:50	12:20	12:50	13:20	13:50	14:20
Lemington, Scotswood Road-Bells Close (E-Bound)		06:14	06:43	07:13	07:43	08:13	08:43	09:11	09:41		10:20	10:50	11:20	11:50	12:20	12:50	13:20	13:50	14:20
Scotswood, Scotswood Road-B&Q (E-Bound)		06:14	06:44	07:14	07:44	08:14	08:44	09:12	09:42		10:21	10:51	11:21	11:51	12:21	12:51	13:21	13:51	14:21
Scotswood, Scotswood Bridge (E-Bound)		06:15	06:45	07:15	07:45	08:15	08:45	09:13	09:43		10:22	10:52	11:22	11:52	12:22	12:52	13:22	13:52	14:22
Scotswood, Scotswood Road-Vickers (E-Bound)		06:15	06:45	07:15	07:45	08:15	08:45	09:13	09:43		10:23	10:53	11:23	11:53	12:23	12:53	13:23	13:53	14:23
Scotswood, Whitehouse Enterprise Centre (E-Bound)		06:17	06:47	07:17	07:47	08:17	08:47	09:15	09:45		10:24	10:54	11:24	11:54	12:24	12:54	13:24	13:54	14:24
Scotswood, Scotswood Road-Whitehouse Road (E-Bound)		06:18	06:48	07:18	07:48	08:18	08:48	09:16	09:46		10:25	10:55	11:25	11:55	12:25	12:55	13:25	13:55	14:25
Elswick, William Armstrong Drive-Ba (E-Bound)		06:19	06:49	07:19	07:49	08:19	08:49	09:17	09:47		10:27	10:57	11:27	11:57	12:27	12:57	13:27	13:57	14:27
Elswick, Newcastle Business Park (E-Bound)		06:19	06:49	07:19	07:49	08:19	08:49	09:17	09:47		10:28	10:58	11:28	11:58	12:28	12:58	13:28	13:58	14:28
Elswick, William Armstrong Drive-Monarch Road (E-Bound)		06:20	06:50	07:20	07:50	08:20	08:50	09:18	09:48		10:28	10:58	11:28	11:58	12:28	12:58	13:28	13:58	14:28
Elswick, Scotswood Road-Armstrong Drive (E-Bound)		06:20	06:50	07:20	07:50	08:20	08:50	09:18	09:48		10:29	10:59	11:29	11:59	12:29	12:59	13:29	13:59	14:29
Elswick, Scotswood Road-Park Road (NE-Bound)		06:21	06:51	07:21	07:51	08:21	08:51	09:19	09:49		10:30	11:00	11:30	12:00	12:30	13:00	13:30	14:00	14:30
Elswick, Scotswood Road-College (E-Bound)		06:22	06:52	07:22	07:52	08:22	08:52	09:20	09:50		10:31	11:01	11:31	12:01	12:31	13:01	13:31	14:01	14:31
Newcastle upon Tyne, Central Stn Clayton St (H)		06:23	06:53	07:23	07:53	08:23	08:53	09:21	09:51		10:32	11:02	11:32	12:02	12:32	13:02	13:32	14:02	14:32
Newcastle upon Tyne, Grainger Street-Stop 53 (NE-Bound)		06:24	06:54	07:24	07:54	08:24	08:54	09:22	09:52		10:33	11:03	11:33	12:03	12:33	13:03	13:33	14:03	14:33
Newcastle upon Tyne, Monument Market Street (T)	<i>arr</i>	06:28	06:58	07:28	07:58	08:28	08:58	09:26	09:56		10:38	11:08	11:38	12:08	12:38	13:08	13:38	14:08	14:38
Newcastle upon Tyne, Monument Market Street (T)	<i>dep</i>	06:28	06:58	07:28	07:58	08:28	08:58	09:26	09:56		10:41	11:11	11:41	12:11	12:41	13:11	13:41	14:11	14:41
Shieldfield, Newcastle Manors (E-Bound)		06:30	07:00	07:30	08:00	08:30	09:00	09:28	09:58		10:43	11:13	11:43	12:13	12:43	13:13	13:43	14:13	14:43
Shieldfield, New Bridge Street-Blackfriars (NE-Bound)		06:31	07:01	07:31	08:01	08:31	09:01	09:29	09:59		10:45	11:15	11:45	12:15	12:45	13:15	13:45	14:15	14:45
Byker, Shields Road-Heaton Park Road (E-Bound)		06:32	07:02	07:32	08:02	08:32	09:02	09:30	10:00	10:24	10:47	11:17	11:47	12:17	12:47	13:17	13:47	14:17	14:47
Byker, Shields Road - Edwin Street (E-Bound)		06:33	07:03	07:33	08:03	08:33	09:03	09:31	10:01	10:25	10:48	11:18	11:48	12:18	12:48	13:18	13:48	14:18	14:48
Byker, Shields Road-Robinson Street (E-Bound)		06:33	07:03	07:33	08:03	08:33	09:03	09:31	10:01	10:26	10:49	11:19	11:49	12:19	12:49	13:19	13:49	14:19	14:49

Byker, Fossway (E-Bound)	06:34	07:04	07:34	08:04	08:34	09:04	09:32	10:02	10:27	10:50	11:20	11:50	12:20	12:50	13:20	13:50	14:20	14:50	
Byker, Shields Road-Depot Road (NE-Bound)	06:35	07:05	07:35	08:05	08:35	09:05	09:33	10:03	10:28	10:51	11:21	11:51	12:21	12:51	13:21	13:51	14:21	14:51	
Byker, Shields Road-Bethel Avenue (E-Bound)	06:36	07:06	07:36	08:06	08:36	09:06	09:34	10:04	10:29	10:52	11:22	11:52	12:22	12:52	13:22	13:52	14:22	14:52	
Byker, Shields Road-Valentia Avenue (NE-Bound)	06:36	07:06	07:36	08:06	08:36	09:06	09:34	10:04	10:29	10:52	11:22	11:52	12:22	12:52	13:22	13:52	14:22	14:52	
Byker, Fossway-Recreation Ground (NE-Bound)	06:37	07:07	07:37	08:07	08:37	09:07	09:35	10:05	10:30	10:53	11:23	11:53	12:23	12:53	13:23	13:53	14:23	14:53	
Walkergate, Fossway - Scrogg Road (E-Bound)	06:38	07:08	07:38	08:08	08:38	09:08	09:36	10:06	10:31	10:54	11:24	11:54	12:24	12:54	13:24	13:54	14:24	14:54	
Walkergate, Fossway-Westbourne Avenue (NE-Bound)	06:38	07:08	07:38	08:08	08:38	09:08	09:36	10:06	10:31	10:54	11:24	11:54	12:24	12:54	13:24	13:54	14:24	14:54	
Walkerville, Fossway-Courtfield Road (NE-Bound)	06:41	07:11	07:41	08:11	08:41	09:11	09:39	10:09	10:34	10:57	11:27	11:57	12:27	12:57	13:27	13:57	14:27	14:57	
Walkerville, Stotts Road-Finchley Court (NW-Bound)	06:41	07:11	07:41	08:11	08:41	09:11	09:39	10:09	10:34	10:57	11:27	11:57	12:27	12:57	13:27	13:57	14:27	14:57	
Walkerville, Stotts Road-Shields Road (NW-Bound)	06:42	07:12	07:42	08:12	08:42	09:12	09:40	10:10	10:35	10:58	11:28	11:58	12:28	12:58	13:28	13:58	14:28	14:58	
Walkerville, Shields Road-Oaktree Avenue (E-Bound)	06:43	07:13	07:43	08:13	08:43	09:13	09:41	10:11	10:36	10:59	11:29	11:59	12:29	12:59	13:29	13:59	14:29	14:59	
Wallsend, High Street West-The Avenue (E-Bound)	06:44	07:14	07:44	08:14	08:44	09:14	09:42	10:12	10:37	11:00	11:30	12:00	12:30	13:00	13:30	14:00	14:30	15:00	
Wallsend, High Street West (E-Bound)	06:45	07:15	07:45	08:15	08:45	09:15	09:43	10:13	10:38	11:01	11:31	12:01	12:31	13:01	13:31	14:01	14:31	15:01	
Wallsend, High Street East - Laburnum Avenue (E-Bound)	06:46	07:16	07:46	08:16	08:46	09:16	09:44	10:14	10:39	11:02	11:32	12:02	12:32	13:02	13:32	14:02	14:32	15:02	
Wallsend, Town Hall (E-Bound)	06:47	07:17	07:47	08:17	08:47	09:17	09:45	10:15	10:40	11:03	11:33	12:03	12:33	13:03	13:33	14:03	14:33	15:03	
Wallsend, High Street East-Dene Crescent (E-Bound)	06:48	07:18	07:48	08:18	08:48	09:18	09:46	10:16	10:41	11:04	11:34	12:04	12:34	13:04	13:34	14:04	14:34	15:04	
Rosehill, Tynemouth Road l-Angle Terrace (E-Bound)	06:50	07:20	07:50	08:20	08:50	09:20	09:48	10:18	10:43	11:06	11:36	12:06	12:36	13:06	13:36	14:06	14:36	15:06	
Rosehill, Churchill Street - Stanley Street (N-Bound)	06:51	07:21	07:51	08:21	08:51	09:21	09:49	10:19	10:44	11:07	11:37	12:07	12:37	13:07	13:37	14:07	14:37	15:07	
Rosehill, Churchill Street-Archer Street (N-Bound)	06:51	07:21	07:51	08:21	08:51	09:21	09:49	10:19	10:44	11:08	11:38	12:08	12:38	13:08	13:38	14:08	14:38	15:08	
Howdon, Churchill Street-Windsor Drive (N-Bound)	06:52	07:22	07:52	08:22	08:52	09:22	09:50	10:20	10:45	11:08	11:38	12:08	12:38	13:08	13:38	14:08	14:38	15:08	
Howdon, Churchill Street-Engine Inn Road (N-Bound)	06:53	07:23	07:53	08:23	08:53	09:23	09:51	10:21	10:46	11:09	11:39	12:09	12:39	13:09	13:39	14:09	14:39	15:09	
Howdon, Coast Road-Gibson Street (W-Bound)	<i>arr</i>																		
Battle Hill, Willington Square (E-Bound)	06:54	07:24	07:54	08:24	08:54	09:24	09:52	10:22	10:47	11:11	11:41	12:11	12:41	13:11	13:41	14:11	14:41	15:11	
Silverlink, The Silverlink - Bittern Close (N-Bound)	<i>arr</i>	06:56	07:26	07:56	08:26	08:56	09:26	09:54	10:24	10:49	11:13	11:43	12:13	12:43	13:13	13:43	14:13	14:43	15:13

Walkergate, Fossway - Scrogg Road (E-Bound)	15:24	15:54	16:24	16:54	17:24	17:54	18:26	18:55	19:25	19:55	20:20	20:50	21:20	21:55	22:25	22:55	23:24
Walkergate, Fossway-Westbourne Avenue (NE-Bound)	15:24	15:54	16:24	16:54	17:24	17:54	18:26	18:55	19:25	19:55	20:20	20:50	21:20	21:55	22:25	22:55	23:24
Walkerville, Fossway-Courtfield Road (NE-Bound)	15:27	15:57	16:27	16:57	17:27	17:57	18:29	18:58	19:28	19:58	20:23	20:53	21:23	21:58	22:28	22:58	23:27
Walkerville, Stotts Road-Finchley Court (NW-Bound)	15:27	15:57	16:27	16:57	17:27	17:57	18:29	18:58	19:28	19:58	20:23	20:53	21:23	21:58	22:28	22:58	23:27
Walkerville, Stotts Road-Shields Road (NW-Bound)	15:28	15:58	16:28	16:58	17:28	17:58	18:30	18:59	19:29	19:59	20:24	20:54	21:24	21:59	22:29	22:59	23:28
Walkerville, Shields Road-Oaktree Avenue (E-Bound)	15:29	15:59	16:29	16:59	17:29	17:59	18:30	18:59	19:29	19:59	20:24	20:54	21:24	21:59	22:29	22:59	23:28
Wallsend, High Street West-The Avenue (E-Bound)	15:30	16:00	16:30	17:00	17:30	18:00	18:31	19:00	19:30	20:00	20:25	20:55	21:25	22:00	22:30	23:00	23:29
Wallsend, High Street West (E-Bound)	15:31	16:01	16:31	17:01	17:31	18:01	18:32	19:01	19:31	20:01	20:26	20:56	21:26	22:01	22:31	23:01	23:30
Wallsend, High Street East - Laburnum Avenue (E-Bound)	15:32	16:02	16:32	17:02	17:32	18:02	18:33	19:02	19:32	20:02	20:27	20:57	21:27	22:02	22:32	23:02	23:31
Wallsend, Town Hall (E-Bound)	15:33	16:03	16:33	17:03	17:33	18:03	18:34	19:03	19:33	20:03	20:28	20:58	21:28	22:03	22:33	23:03	23:32
Wallsend, High Street East-Dene Crescent (E-Bound)	15:34	16:04	16:34	17:04	17:34	18:04	18:35	19:04	19:34	20:04	20:29	20:59	21:29	22:04	22:34	23:04	23:33
Rosehill, Tynemouth Road l-Angle Terrace (E-Bound)	15:36	16:06	16:36	17:06	17:36	18:06	18:37	19:06	19:36	20:06	20:31	21:01	21:31	22:06	22:36	23:06	23:35
Rosehill, Churchill Street - Stanley Street (N-Bound)	15:37	16:07	16:37	17:07	17:37	18:07	18:38	19:07	19:37	20:07	20:32	21:02	21:32	22:07	22:37	23:07	23:36
Rosehill, Churchill Street-Archer Street (N-Bound)	15:38	16:08	16:38	17:08	17:38	18:08	18:38	19:07	19:37	20:07	20:32	21:02	21:32	22:07	22:37	23:07	23:36
Howdon, Churchill Street-Windsor Drive (N-Bound)	15:38	16:08	16:38	17:08	17:38	18:08	18:39	19:08	19:38	20:08	20:33	21:03	21:33	22:08	22:38	23:08	23:37
Howdon, Churchill Street-Engine Inn Road (N-Bound)	15:39	16:09	16:39	17:09	17:39	18:09	18:40	19:09	19:39	20:09	20:34	21:04	21:34	22:09	22:39	23:09	23:38
Howdon, Coast Road-Gibson Street (W-Bound)	<i>arr</i>		16:41														23:39
Battle Hill, Willington Square (E-Bound)	15:41	16:11		17:11	17:41	18:11	18:41	19:10	19:40	20:10	20:35	21:05	21:35	22:10	22:40	23:10	
Silverlink, The Silverlink - Bittern Close (N-Bound)	<i>arr</i>	15:43	16:13		17:13	17:43	18:13	18:43	19:12	19:42	20:12	20:37	21:07	21:37	22:12	22:42	23:12

Throckley, Hallow Drive-Newburn Road (W-Bound)	<i>dep</i>	23:31
Throckley, Hallow Drive-The Causeway (W-Bound)		23:32
Throckley, Hallow Drive-Lowgate (W-Bound)		23:32
Throckley, Leazes Parkway (E-Bound)		23:33
Throckley, Coach Road-Leazes Parkway (N-Bound)		23:33
Throckley, Coach Road-Wellfield Close (N-Bound)		23:34
Throckley, Coach Road-Woodlands (N-Bound)		23:34
Throckley, Hexham Road-Middle School (E-Bound)		23:35
Throckley, Throckley Roundabout (E-Bound)		23:35
Throckley, Newburn Road - Sainsburys (S-Bound)	<i>arr</i>	23:36
Throckley, Newburn Road - Sainsburys (S-Bound)	<i>dep</i>	
Throckley, Newburn Road-Appian Place (SE-Bound)		
Throckley, Newburn Road-Mayfield Avenue (S-Bound)		
Newburn, Newburn Road-Garage (S-Bound)		
Newburn, Newburn Road-Park Road (S-Bound)		
Newburn, High Street - Church Bank (SE-Bound)		
Newburn, High Street-Church Road (E-Bound)		
Newburn, High Street-Walbottle Road (SE-Bound)		
Lemington, Lemington Road-Keats Road (E-Bound)		
Lemington, Lemington Road-Riverside Way (E-Bound)		
Lemington, Northumberland Road (NE-Bound)		
Lemington, Tyne View - Montague Street (E-Bound)		
Lemington, Scotswood Road-St Georges (E-Bound)		
Lemington, Scotswood Road - Bells Close (E-Bound)		
Lemington, Scotswood Road-Bells Close (E-Bound)		
Scotswood, Scotswood Road-B&q (E-Bound)		
Scotswood, Scotswood Bridge (E-Bound)		
Scotswood, Scotswood Road-Vickers (E-Bound)		
Scotswood, Whitehouse Enterprise Centre (E-Bound)		
Scotswood, Scotswood Road-Whitehouse Road (E-Bound)		
Elswick, William Armstrong Drive-Ba (E-Bound)		
Elswick, Newcastle Business Park (E-Bound)		
Elswick, William Armstrong Drive-Monarch Road (E-Bound)		
Elswick, Scotswood Road-Armstrong Drive (E-Bound)		
Elswick, Scotswood Road-Park Road (NE-Bound)		
Elswick, Scotswood Road-College (E-Bound)		
Newcastle upon Tyne, Central Stn Clayton St (H)		
Newcastle upon Tyne, Grainger Street-Stop 53 (NE-Bound)		
Newcastle upon Tyne, Monument Market Street (T)	<i>arr</i>	
Newcastle upon Tyne, Monument Market Street (T)	<i>dep</i>	
Shieldfield, Newcastle Manors (E-Bound)		
Shieldfield, New Bridge Street-Blackfriars (NE-Bound)		
Byker, Shields Road-Heaton Park Road (E-Bound)		
Byker, Shields Road - Edwin Street (E-Bound)		
Byker, Shields Road-Robinson Street (E-Bound)		
Byker, Fossway (E-Bound)		
Byker, Shields Road-Depot Road (NE-Bound)		
Byker, Shields Road-Bethel Avenue (E-Bound)		
Byker, Shields Road-Valentia Avenue (NE-Bound)		
Byker, Fossway-Recreation Ground (NE-Bound)		

Walkergate, Fossway-Westbourne Avenue (NE-Bound)
Walkerville, Fossway-Courtfield Road (NE-Bound)
Walkerville, Stotts Road-Finchley Court (NW-Bound)
Walkerville, Stotts Road-Shields Road (NW-Bound)
Walkerville, Shields Road-Oaktree Avenue (E-Bound)
Wallsend, High Street West-The Avenue (E-Bound)
Wallsend, High Street West (E-Bound)
Wallsend, High Street East - Laburnum Avenue (E-Bound)
Wallsend, Town Hall (E-Bound)
Wallsend, High Street East-Dene Crescent (E-Bound)
Rosehill, Tynemouth Road l-Angle Terrace (E-Bound)
Rosehill, Churchill Street - Stanley Street (N-Bound)
Rosehill, Churchill Street-Archer Street (N-Bound)
Howdon, Churchill Street-Windsor Drive (N-Bound)
Howdon, Churchill Street-Engine Inn Road (N-Bound)
Howdon, Coast Road-Gibson Street (W-Bound) <i>arr</i>
Battle Hill, Willington Square (E-Bound)
Silverlink, The Silverlink - Bittern Close (N-Bound) <i>arr</i>

Compiled from data for the period Wed 15-Nov-2023 to Tue 21-Nov-2023. Times not in bold are estimated by using the distance between the stops.

Mondays to Fridays

Cobalt, Silver Fox Way - Procter & Gamble (N-Bound)	<i>dep</i>					06:21				07:01		07:31		07:51	08:01	08:11	08:21	08:31		
Cobalt, Quicksilver Way (SW-Bound)						06:22				07:02		07:32		07:52	08:02	08:12	08:22	08:32		
Cobalt, Cobalt Business Park-Orange (SE-Bound)						06:23				07:03		07:33		07:53	08:03	08:13	08:23	08:33		
Cobalt, Silver Fox Way-Procter & Gamble (E-Bound)						06:24				07:04		07:34		07:54	08:04	08:14	08:24	08:34		
Cobalt, Cobalt Link Road - South (S-Bound)						06:24				07:04		07:34		07:54	08:04	08:14	08:24	08:34		
Cobalt, Atmel Way (S-Bound)						06:25				07:05		07:35		07:55	08:05	08:15	08:25	08:35		
Silverlink, Silverlink-Ringfisher Way (S-Bound)						06:26				07:06		07:36		07:56	08:06	08:16	08:26	08:36		
Silverlink, The Silverlink- Bittern Close (S-Bound)						06:27				07:07		07:37		07:57	08:07	08:17	08:27	08:37		
Howdon, Willington Square (SW-Bound)						06:30				07:10		07:40		08:00	08:10	08:20	08:30	08:40		
Battle Hill, Coast Road-Embleton Avenue (NE-Bound)	<i>dep</i>						05:52	06:08					06:40	06:50						
Howdon, Churchill Street-School (S-Bound)						05:54	06:10	06:31	06:42	06:52		07:11	07:27	07:41	07:52	08:01	08:11	08:21	08:31	08:41
Howdon, Churchill Street-Perth Gardens (S-Bound)						05:54	06:10	06:32	06:42	06:52		07:12	07:27	07:42	07:52	08:02	08:12	08:22	08:32	08:42
Howdon, Churchill Street-Greenside Avenue (S-Bound)						05:55	06:11	06:33	06:43	06:53		07:13	07:28	07:43	07:53	08:03	08:13	08:23	08:33	08:43
Rosehill, Churchill Street (S-Bound)						05:56	06:12	06:34	06:44	06:54		07:14	07:29	07:44	07:54	08:04	08:14	08:24	08:34	08:44
Rosehill, Tynemouth Road - Ravensworth Street (W-Bound)						05:57	06:13	06:35	06:45	06:55		07:15	07:30	07:45	07:55	08:05	08:15	08:25	08:35	08:45
Rosehill, Tynemouth Road-Rosehill Road (W-Bound)						05:57	06:13	06:35	06:45	06:55		07:15	07:30	07:45	07:55	08:05	08:15	08:25	08:35	08:45
Hadrian Road, Church Bank-Lodge Terrace (SW-Bound)						06:00	06:16	06:38	06:48	06:58		07:18	07:33	07:48	07:58	08:08	08:18	08:28	08:38	08:48
Wallsend, High Street East-Court Building (W-Bound)						06:01	06:17	06:39	06:49	06:59		07:19	07:34	07:49	07:59	08:09	08:19	08:29	08:39	08:49
Wallsend, High Street East - Park Road (W-Bound)						06:02	06:18	06:40	06:50	07:00		07:20	07:35	07:50	08:00	08:10	08:20	08:30	08:40	08:50
Wallsend, High Street West (W-Bound)						06:03	06:19	06:41	06:51	07:01		07:21	07:36	07:51	08:01	08:11	08:21	08:31	08:41	08:51
Wallsend, High Street West-Lilac Road (W-Bound)						06:04	06:20	06:42	06:52	07:02		07:22	07:37	07:52	08:02	08:12	08:22	08:32	08:42	08:52
Walkerville, Shields Road-Firtree Avenue (W-Bound)						06:04	06:20	06:42	06:53	07:03		07:23	07:38	07:53	08:03	08:13	08:23	08:33	08:43	08:53
Walkerville, Stotts Road-Marmion Road (S-Bound)						06:05	06:21	06:43	06:54	07:04		07:24	07:39	07:54	08:04	08:14	08:24	08:34	08:44	08:54
Walkerville, Stotts Road Eastfield Avenue (SE-Bound)						06:06	06:22	06:44	06:55	07:05		07:25	07:40	07:55	08:05	08:15	08:25	08:35	08:45	08:55
Walkergate, Fossway-Rutland Avenue (SW-Bound)						06:08	06:24	06:46	06:57	07:07		07:27	07:42	07:57	08:07	08:17	08:27	08:37	08:47	08:57
Walkergate, Fossway-Westbourne Avenue (SW-Bound)						06:08	06:24	06:47	06:58	07:08		07:28	07:43	07:58	08:08	08:18	08:28	08:38	08:48	08:58
Walkergate, Fossway - Scrogg Road (W-Bound)		05:09	05:39	05:59	06:09	06:25	06:48	06:59	07:09	07:19	07:29	07:44	07:59	08:09	08:19	08:29	08:39	08:49	08:59	
Byker, Valentia Avenue (N-Bound)		05:10	05:40	06:00	06:10	06:26	06:49	07:00	07:10	07:20	07:30	07:45	08:00	08:11	08:21	08:31	08:41	08:51	09:01	
Byker, Shields Road-Valentia Avenue (W-Bound)		05:11	05:41	06:01	06:11	06:27	06:50	07:01	07:11	07:21	07:31	07:46	08:01	08:12	08:22	08:32	08:42	08:52	09:02	
Byker, Shields Road-Bethel Avenue (W-Bound)		05:11	05:41	06:01	06:11	06:27	06:50	07:01	07:11	07:21	07:32	07:47	08:02	08:13	08:23	08:33	08:43	08:53	09:03	
Byker, Shields Road-Huddleston Road (SW-Bound)		05:12	05:42	06:02	06:12	06:28	06:51	07:02	07:12	07:22	07:32	07:47	08:02	08:13	08:23	08:33	08:43	08:53	09:03	
Byker, Fossway-Tunstall Avenue (W-Bound)		05:13	05:43	06:03	06:13	06:29	06:52	07:03	07:13	07:23	07:33	07:48	08:03	08:14	08:24	08:34	08:44	08:54	09:04	
Byker, Shields Road - Robinson Street (W-Bound)		05:14	05:44	06:04	06:14	06:30	06:53	07:04	07:14	07:24	07:35	07:50	08:05	08:16	08:26	08:36	08:46	08:56	09:06	
Byker, Shields Road - Headlam Street (W-Bound)		05:15	05:45	06:05	06:15	06:31	06:54	07:05	07:15	07:25	07:36	07:51	08:06	08:17	08:27	08:37	08:47	08:57	09:07	
Byker, Shields Road-Clifford Street (W-Bound)		05:16	05:46	06:06	06:16	06:32	06:55	07:06	07:16	07:26	07:37	07:52	08:07	08:18	08:28	08:38	08:48	08:58	09:08	
Shieldfield, New Bridge Street-St Dominics (W-Bound)		05:18	05:48	06:08	06:18	06:34	06:57	07:08	07:18	07:28	07:40	07:55	08:10	08:20	08:30	08:40	08:50	09:00	09:10	
Shieldfield, Newcastle Manors (W-Bound)		05:18	05:48	06:08	06:19	06:35	06:58	07:09	07:19	07:29	07:41	07:56	08:11	08:21	08:31	08:41	08:51	09:01	09:11	
Newcastle upon Tyne, Monument Market Street (W-Bound)		05:20	05:50	06:10	06:21	06:37	07:00	07:11	07:21	07:31	07:43	07:58	08:13	08:23	08:33	08:43	08:53	09:03	09:13	
Newcastle upon Tyne, Monument Grainger Street (S-Bound)	<i>arr</i>	05:21	05:51	06:11	06:22	06:38	07:01	07:12	07:22	07:32	07:44	07:59	08:14	08:24	08:34	08:44	08:54	09:04	09:14	
Newcastle upon Tyne, Monument Grainger Street (S-Bound)	<i>dep</i>	05:21	05:51	06:11	06:22	06:38	07:03	07:14	07:24	07:34	07:49	08:04	08:19	08:29	08:39	08:49	08:59	09:09	09:19	
Newcastle upon Tyne, Central Stn Neville St (F)		05:25	05:55	06:15	06:26	06:42	07:07	07:18	07:28	07:38	07:53	08:08	08:23	08:33	08:43	08:53	09:03	09:13	09:23	
Elswick, Scotswood Road-College (W-Bound)		05:27	05:57	06:17	06:28	06:44	07:09	07:20	07:30	07:40	07:55	08:10	08:25	08:35	08:45	08:55	09:05	09:15	09:25	
Elswick, Scotswood Road-Dunn Street (W-Bound)		05:28	05:58	06:18	06:29	06:45	07:11	07:22	07:32	07:42	07:57	08:12	08:27	08:37	08:47	08:57	09:07	09:17	09:27	
Elswick, Scotswood Road-Brunel Terrace (W-Bound)		05:29	05:59	06:19	06:30	06:46	07:12	07:23	07:33	07:43	07:58	08:13	08:28	08:38	08:48	08:58	09:08	09:18	09:28	

Elswick, Newcastle Business Park (W-Bound)	05:30	06:00	06:20	06:31	06:47	07:13	07:24	07:34	07:44	07:59	08:14	08:29	08:39	08:49	08:59	09:09	09:19	09:29	
Elswick, William Armstrong Drive-Bamburgh Court (W-Bound)	05:31	06:01	06:21	06:32	06:48	07:14	07:25	07:35	07:45	08:00	08:15	08:30	08:40	08:50	09:00	09:10	09:20	09:30	
Scotswood, Scotswood Road-Amelia Walk (NW-Bound)	05:32	06:02	06:22	06:33	06:49	07:15	07:26	07:36	07:46	08:01	08:16	08:31	08:41	08:51	09:01	09:11	09:21	09:31	
Scotswood, Scotswood Road-Whitehouse Road (W-Bound)	05:32	06:02	06:22	06:33	06:49	07:16	07:27	07:37	07:47	08:02	08:17	08:32	08:42	08:52	09:02	09:12	09:22	09:32	
Scotswood, Scotswood Road-Paradise (W-Bound)	05:33	06:03	06:23	06:34	06:50	07:16	07:27	07:37	07:47	08:02	08:17	08:32	08:42	08:52	09:02	09:12	09:22	09:32	
Scotswood, Whitehouse Enterprise Centre (W-Bound)	05:33	06:03	06:23	06:34	06:50	07:17	07:28	07:38	07:48	08:03	08:18	08:33	08:43	08:53	09:03	09:13	09:23	09:33	
Scotswood, Scotswood Road-Vickers (W-Bound)	05:34	06:04	06:24	06:35	06:51	07:18	07:29	07:39	07:49	08:04	08:19	08:34	08:44	08:54	09:04	09:14	09:24	09:34	
Scotswood, Scotswood Bridge (W-Bound)	05:35	06:05	06:25	06:36	06:52	07:19	07:30	07:40	07:50	08:05	08:20	08:35	08:45	08:55	09:05	09:15	09:25	09:35	
Scotswood, Scotswood Road-B&q (W-Bound)	05:36	06:06	06:26	06:37	06:53	07:20	07:31	07:41	07:51	08:06	08:21	08:36	08:46	08:56	09:06	09:16	09:26	09:36	
Lemington, Scotswood Road-Bells Close (W-Bound)	05:36	06:06	06:26	06:37	06:53	07:20	07:31	07:41	07:51	08:06	08:21	08:36	08:46	08:56	09:06	09:16	09:26	09:36	
Newburn Riverside Park, Kingfisher Boulevard (W-Bound)				06:38	06:54	07:21	07:32	07:42	07:52	08:07	08:22	08:37	08:47	08:57	09:07	09:17	09:27	09:37	
Newburn Riverside Park, Goldcrest Way (S-Bound)				06:38	06:54	07:21	07:32	07:42	07:52	08:07	08:22	08:37	08:47	08:57	09:07	09:17	09:27	09:37	
Newburn Riverside Park, Goldcrest Way (N-Bound)				06:39	06:55	07:22	07:33	07:43	07:53	08:08	08:23	08:38	08:48	08:58	09:08	09:18	09:28	09:38	
Newburn Riverside Park, Kingfisher Boulevard (E-Bound)				06:40	06:56	07:23	07:34	07:44	07:54	08:09	08:24	08:39	08:49	08:59	09:09	09:19	09:29	09:39	
Newburn Riverside Park, Kingfisher Boulevard (E-Bound)				06:40	06:56	07:23	07:34	07:44	07:54	08:09	08:24	08:39	08:49	08:59	09:09	09:19	09:29	09:39	
Lemington, Scotswood Road-St Georges Terrace (W-Bound)	05:37	06:07	06:27	06:41	06:57	07:24	07:35	07:45	07:55	08:10	08:25	08:40	08:50	09:00	09:10	09:20	09:30	09:40	
Lemington, Lemington (W-Bound)	05:38	06:08	06:28	06:42	06:58	07:25	07:36	07:46	07:56	08:11	08:26	08:41	08:51	09:01	09:11	09:21	09:31	09:41	
Lemington, Northumberland Road (W-Bound)	05:39	06:09	06:29	06:43	06:59	07:26	07:37	07:47	07:57	08:12	08:27	08:42	08:52	09:02	09:12	09:22	09:32	09:42	
Lemington, Lemington Road-Riverside Way (W-Bound)	05:39	06:09	06:29	06:43	06:59	07:26	07:37	07:47	07:57	08:12	08:27	08:42	08:52	09:02	09:12	09:22	09:32	09:42	
Lemington, Lemington Road-Keats Road (W-Bound)	05:40	06:10	06:30	06:44	07:00	07:27	07:38	07:48	07:58	08:13	08:28	08:43	08:53	09:03	09:13	09:23	09:33	09:43	
Newburn, High Street-Walbottle Road (NW-Bound)	05:42	06:12	06:32	06:46	07:02	07:29	07:40	07:50	08:00	08:15	08:30	08:45	08:55	09:05	09:15	09:25	09:35	09:45	
Newburn, High Street-Station Road (W-Bound)	05:42	06:12	06:32	06:46	07:02	07:29	07:40	07:50	08:00	08:15	08:30	08:45	08:55	09:05	09:15	09:25	09:35	09:45	
Newburn, High Street - Church Bank (NW-Bound)	05:43	06:13	06:33	06:47	07:03	07:30	07:41	07:51	08:01	08:16	08:31	08:46	08:56	09:06	09:16	09:26	09:36	09:46	
Newburn, Newburn Road-Chapel Court (N-Bound)	05:43	06:13	06:33	06:47	07:03	07:30	07:41	07:51	08:01	08:16	08:31	08:46	08:56	09:06	09:16	09:26	09:36	09:46	
Newburn, Newburn Road-Garage (N-Bound)	05:44	06:14	06:34	06:48	07:04	07:31	07:42	07:52	08:02	08:17	08:32	08:47	08:57	09:07	09:17	09:27	09:37	09:47	
Throckley, Newburn Road-Mayfield Avenue (N-Bound)	05:45	06:15	06:35	06:49	07:05	07:32	07:43	07:53	08:03	08:18	08:33	08:48	08:58	09:08	09:18	09:28	09:38	09:48	
Throckley, Hallow Drive-Newburn Road (W-Bound)	05:45	06:15	06:35	06:49	07:05	07:32	07:43	07:53	08:03	08:18	08:33	08:48	08:58	09:08	09:18	09:28	09:38	09:48	
Throckley, Hallow Drive-The Causeway (W-Bound)	05:46	06:16	06:36	06:50	07:06	07:33	07:44	07:54	08:04	08:19	08:34	08:49	08:59	09:09	09:19	09:29	09:39	09:49	
Throckley, Hallow Drive-Lowgate (W-Bound)	05:46	06:16	06:36	06:50	07:06	07:33	07:44	07:54	08:04	08:19	08:34	08:49	08:59	09:09	09:19	09:29	09:39	09:49	
Throckley, Leazes Parkway (E-Bound)	05:47	06:17	06:37	06:51	07:07	07:34	07:45	07:55	08:05	08:20	08:35	08:50	09:00	09:10	09:20	09:30	09:40	09:50	
Throckley, Coach Road-Leazes Parkway (N-Bound)	05:47	06:17	06:37	06:51	07:07	07:34	07:45	07:55	08:05	08:20	08:35	08:50	09:00	09:10	09:20	09:30	09:40	09:50	
Throckley, Coach Road-Wellfield Close (N-Bound)	05:48	06:18	06:38	06:52	07:08	07:35	07:46	07:56	08:06	08:21	08:36	08:51	09:01	09:11	09:21	09:31	09:41	09:51	
Throckley, Coach Road-Woodlands (N-Bound)	05:48	06:18	06:38	06:52	07:08	07:35	07:46	07:56	08:06	08:21	08:36	08:51	09:01	09:11	09:21	09:31	09:41	09:51	
Throckley, Hexham Road-Middle School (E-Bound)	05:49	06:19	06:39	06:53	07:09	07:36	07:47	07:57	08:07	08:22	08:37	08:52	09:02	09:12	09:22	09:32	09:42	09:52	
Throckley, Throckley Roundabout (E-Bound)	05:49	06:19	06:39	06:53	07:09	07:36	07:47	07:57	08:07	08:22	08:37	08:52	09:02	09:12	09:22	09:32	09:42	09:52	
Throckley, Newburn Road - Sainsburys (S-Bound)	<i>arr</i>	05:50	06:20	06:40	06:54	07:10	07:37	07:48	07:58	08:08	08:23	08:38	08:53	09:03	09:13	09:23	09:33	09:43	09:53

Cobalt, Silver Fox Way - Procter & Gamble (N-Bound)	<i>dep</i>	08:41	08:51	09:01	09:11	09:21	09:31	09:41	09:51	10:01	10:11	10:21	10:31	10:41	10:51	11:01	11:11	11:21	11:31
Cobalt, Quicksilver Way (SW-Bound)		08:42	08:52	09:02	09:12	09:22	09:32	09:42	09:52	10:02	10:12	10:22	10:32	10:42	10:52	11:02	11:12	11:22	11:32
Cobalt, Cobalt Business Park-Orange (SE-Bound)		08:43	08:53	09:03	09:13	09:23	09:33	09:43	09:53	10:03	10:13	10:23	10:33	10:43	10:53	11:03	11:13	11:23	11:33
Cobalt, Silver Fox Way-Procter & Gamble (E-Bound)		08:44	08:54	09:04	09:14	09:24	09:34	09:44	09:54	10:04	10:14	10:24	10:34	10:44	10:54	11:04	11:14	11:24	11:34
Cobalt, Cobalt Link Road - South (S-Bound)		08:44	08:54	09:04	09:14	09:24	09:34	09:44	09:54	10:04	10:14	10:24	10:34	10:44	10:54	11:04	11:14	11:24	11:34
Cobalt, Atmel Way (S-Bound)		08:45	08:55	09:05	09:15	09:25	09:35	09:45	09:55	10:05	10:15	10:25	10:35	10:45	10:55	11:05	11:15	11:25	11:35
Silverlink, Silverlink-Ringfisher Way (S-Bound)		08:46	08:56	09:06	09:16	09:26	09:36	09:46	09:56	10:06	10:16	10:26	10:36	10:46	10:56	11:06	11:16	11:26	11:36
Silverlink, The Silverlink- Bittern Close (S-Bound)		08:47	08:57	09:07	09:17	09:27	09:37	09:47	09:57	10:07	10:17	10:27	10:37	10:47	10:57	11:07	11:17	11:27	11:37
Howdon, Willington Square (SW-Bound)		08:50	09:00	09:10	09:20	09:30	09:40	09:50	10:00	10:10	10:20	10:30	10:40	10:50	11:00	11:10	11:20	11:30	11:40
Battle Hill, Coast Road-Embleton Avenue (NE-Bound)	<i>dep</i>																		
Howdon, Churchill Street-School (S-Bound)		08:51	09:01	09:11	09:21	09:31	09:41	09:51	10:01	10:11	10:21	10:31	10:41	10:51	11:01	11:11	11:21	11:31	11:41
Howdon, Churchill Street-Perth Gardens (S-Bound)		08:52	09:02	09:12	09:22	09:32	09:42	09:52	10:02	10:12	10:22	10:32	10:42	10:52	11:02	11:12	11:22	11:32	11:42
Howdon, Churchill Street-Greenside Avenue (S-Bound)		08:53	09:03	09:13	09:23	09:33	09:43	09:53	10:03	10:13	10:23	10:33	10:43	10:53	11:03	11:13	11:23	11:33	11:43
Rosehill, Churchill Street (S-Bound)		08:54	09:04	09:14	09:24	09:34	09:44	09:54	10:04	10:14	10:24	10:34	10:44	10:54	11:04	11:14	11:24	11:34	11:44
Rosehill, Tynemouth Road - Ravensworth Street (W-Bound)		08:55	09:05	09:15	09:25	09:35	09:45	09:55	10:05	10:15	10:25	10:35	10:45	10:55	11:05	11:15	11:25	11:35	11:45
Rosehill, Tynemouth Road-Rosehill Road (W-Bound)		08:55	09:05	09:15	09:25	09:35	09:45	09:55	10:05	10:15	10:25	10:35	10:45	10:55	11:05	11:15	11:25	11:35	11:45
Hadrian Road, Church Bank-Lodge Terrace (SW-Bound)		08:58	09:08	09:18	09:28	09:38	09:48	09:58	10:08	10:18	10:28	10:38	10:48	10:58	11:08	11:18	11:28	11:38	11:48
Wallsend, High Street East-Court Building (W-Bound)		08:59	09:09	09:19	09:29	09:39	09:49	09:59	10:09	10:19	10:29	10:39	10:49	10:59	11:09	11:19	11:29	11:39	11:49
Wallsend, High Street East - Park Road (W-Bound)		09:00	09:10	09:20	09:30	09:40	09:50	10:00	10:10	10:20	10:30	10:40	10:50	11:00	11:10	11:20	11:30	11:40	11:50
Wallsend, High Street West (W-Bound)		09:01	09:11	09:21	09:31	09:41	09:51	10:01	10:11	10:21	10:31	10:41	10:51	11:01	11:11	11:21	11:31	11:41	11:51
Wallsend, High Street West-Lilac Road (W-Bound)		09:02	09:12	09:22	09:32	09:42	09:52	10:02	10:12	10:22	10:32	10:42	10:52	11:02	11:12	11:22	11:32	11:42	11:52
Walkerville, Shields Road-Firtree Avenue (W-Bound)		09:03	09:13	09:23	09:33	09:43	09:53	10:03	10:13	10:23	10:33	10:43	10:53	11:03	11:13	11:23	11:33	11:43	11:53
Walkerville, Stotts Road-Marmion Road (S-Bound)		09:04	09:14	09:24	09:34	09:44	09:54	10:04	10:14	10:24	10:34	10:44	10:54	11:04	11:14	11:24	11:34	11:44	11:54
Walkerville, Stotts Road Eastfield Avenue (SE-Bound)		09:05	09:15	09:25	09:35	09:45	09:55	10:05	10:15	10:25	10:35	10:45	10:55	11:05	11:15	11:25	11:35	11:45	11:55
Walkergate, Fossway-Rutland Avenue (SW-Bound)		09:07	09:17	09:27	09:37	09:47	09:57	10:07	10:17	10:27	10:37	10:47	10:57	11:07	11:17	11:27	11:37	11:47	11:57
Walkergate, Fossway-Westbourne Avenue (SW-Bound)		09:08	09:18	09:28	09:38	09:48	09:58	10:08	10:18	10:28	10:38	10:48	10:58	11:08	11:18	11:28	11:38	11:48	11:58
Walkergate, Fossway - Scrogg Road (W-Bound)		09:09	09:19	09:29	09:39	09:49	09:59	10:09	10:19	10:29	10:39	10:49	10:59	11:09	11:19	11:29	11:39	11:49	11:59
Byker, Valentia Avenue (N-Bound)		09:11	09:21	09:31	09:41	09:51	10:01	10:11	10:21	10:31	10:41	10:51	11:01	11:11	11:21	11:31	11:41	11:51	12:01
Byker, Shields Road-Valentia Avenue (W-Bound)		09:12	09:22	09:32	09:42	09:52	10:02	10:12	10:22	10:32	10:42	10:52	11:02	11:12	11:22	11:32	11:42	11:52	12:02
Byker, Shields Road-Bethel Avenue (W-Bound)		09:13	09:23	09:33	09:43	09:53	10:03	10:13	10:23	10:33	10:43	10:53	11:03	11:13	11:23	11:33	11:43	11:53	12:03
Byker, Shields Road-Huddleston Road (SW-Bound)		09:13	09:23	09:33	09:43	09:53	10:03	10:13	10:23	10:33	10:43	10:53	11:03	11:13	11:23	11:33	11:43	11:53	12:03
Byker, Fossway-Tunstall Avenue (W-Bound)		09:14	09:24	09:34	09:44	09:54	10:04	10:14	10:24	10:34	10:44	10:54	11:04	11:14	11:24	11:34	11:44	11:54	12:04
Byker, Shields Road - Robinson Street (W-Bound)		09:16	09:26	09:36	09:46	09:56	10:06	10:16	10:26	10:36	10:46	10:56	11:06	11:16	11:26	11:36	11:46	11:56	12:06
Byker, Shields Road - Headlam Street (W-Bound)		09:17	09:27	09:37	09:47	09:57	10:07	10:17	10:27	10:37	10:47	10:57	11:07	11:17	11:27	11:37	11:47	11:57	12:07
Byker, Shields Road-Clifford Street (W-Bound)		09:18	09:28	09:38	09:48	09:58	10:08	10:18	10:28	10:38	10:48	10:58	11:08	11:18	11:28	11:38	11:48	11:58	12:08
Shieldfield, New Bridge Street-St Dominics (W-Bound)		09:20	09:30	09:40	09:50	10:00	10:10	10:20	10:30	10:40	10:50	11:00	11:10	11:20	11:30	11:40	11:50	12:00	12:10
Shieldfield, Newcastle Manors (W-Bound)		09:21	09:31	09:41	09:51	10:01	10:11	10:21	10:31	10:41	10:51	11:01	11:11	11:21	11:31	11:41	11:51	12:01	12:11
Newcastle upon Tyne, Monument Market Street (W-Bound)		09:23	09:33	09:43	09:53	10:03	10:13	10:23	10:33	10:43	10:53	11:03	11:13	11:23	11:33	11:43	11:53	12:03	12:13
Newcastle upon Tyne, Monument Grainger Street (S-Bound)	<i>arr</i>	09:24	09:34	09:44	09:54	10:04	10:14	10:24	10:34	10:44	10:54	11:04	11:14	11:24	11:34	11:44	11:54	12:04	12:14
Newcastle upon Tyne, Monument Grainger Street (S-Bound)	<i>dep</i>	09:29	09:39	09:49	09:59	10:09	10:19	10:29	10:39	10:49	10:59	11:09	11:19	11:29	11:39	11:49	11:59	12:09	12:19
Newcastle upon Tyne, Central Stn Neville St (F)		09:33	09:43	09:53	10:03	10:13	10:23	10:33	10:43	10:53	11:03	11:13	11:23	11:33	11:43	11:53	12:03	12:13	12:23
Elswick, Scotswood Road-College (W-Bound)		09:35	09:45	09:55	10:05	10:15	10:25	10:35	10:45	10:55	11:05	11:15	11:25	11:35	11:45	11:55	12:05	12:15	12:25
Elswick, Scotswood Road-Dunn Street (W-Bound)		09:37	09:47	09:57	10:07	10:17	10:27	10:37	10:47	10:57	11:07	11:17	11:27	11:37	11:47	11:57	12:07	12:17	12:27
Elswick, Scotswood Road-Brunel Terrace (W-Bound)		09:38	09:48	09:58	10:08	10:18	10:28	10:38	10:48	10:58	11:08	11:18	11:28	11:38	11:48	11:58	12:08	12:18	12:28
Elswick, William Armstrong Drive-Monarch Road (W-Bound)		09:39	09:49	09:59	10:09	10:19	10:29	10:39	10:49	10:59	11:09	11:19	11:29	11:39	11:49	11:59	12:09	12:19	12:29
Elswick, Newcastle Business Park (W-Bound)		09:39	09:49	09:59	10:09	10:19	10:29	10:39	10:49	10:59	11:09	11:19	11:29	11:39	11:49	11:59	12:09	12:19	12:29
Elswick, William Armstrong Drive-Bamburgh Court (W-Bound)		09:40	09:50	10:00	10:10	10:20	10:30	10:40	10:50	11:00	11:10	11:20	11:30	11:40	11:50	12:00	12:10	12:20	12:30
Scotswood, Scotswood Road-Amelia Walk (NW-Bound)		09:41	09:51	10:01	10:11	10:21	10:31	10:41	10:51	11:01	11:11	11:21	11:31	11:41	11:51	12:01	12:11	12:21	12:31
Scotswood, Scotswood Road-Whitehouse Road (W-Bound)		09:42	09:52	10:02	10:12	10:22	10:32	10:42	10:52	11:02	11:12	11:22	11:32	11:42	11:52	12:02	12:12	12:22	12:32

Scotswood, Whitehouse Enterprise Centre (W-Bound)	09:43	09:53	10:03	10:13	10:23	10:33	10:43	10:53	11:03	11:13	11:23	11:33	11:43	11:53	12:03	12:13	12:23	12:33	
Scotswood, Scotswood Road-Vickers (W-Bound)	09:44	09:54	10:04	10:14	10:24	10:34	10:44	10:54	11:04	11:14	11:24	11:34	11:44	11:54	12:04	12:14	12:24	12:34	
Scotswood, Scotswood Bridge (W-Bound)	09:45	09:55	10:05	10:15	10:25	10:35	10:45	10:55	11:05	11:15	11:25	11:35	11:45	11:55	12:05	12:15	12:25	12:35	
Scotswood, Scotswood Road-B&q (W-Bound)	09:46	09:56	10:06	10:16	10:26	10:36	10:46	10:56	11:06	11:16	11:26	11:36	11:46	11:56	12:06	12:16	12:26	12:36	
Lemington, Scotswood Road-Bells Close (W-Bound)	09:46	09:56	10:06	10:16	10:26	10:36	10:46	10:56	11:06	11:16	11:26	11:36	11:46	11:56	12:06	12:16	12:26	12:36	
Newburn Riverside Park, Kingfisher Boulevard (W-Bound)	09:47	09:57	10:07	10:17	10:27	10:37	10:47	10:57	11:07	11:17	11:27	11:37	11:47	11:57	12:07	12:17	12:27	12:37	
Newburn Riverside Park, Goldcrest Way (S-Bound)	09:47	09:57	10:07	10:17	10:27	10:37	10:47	10:57	11:07	11:17	11:27	11:37	11:47	11:57	12:07	12:17	12:27	12:37	
Newburn Riverside Park, Goldcrest Way (N-Bound)	09:48	09:58	10:08	10:18	10:28	10:38	10:48	10:58	11:08	11:18	11:28	11:38	11:48	11:58	12:08	12:18	12:28	12:38	
Newburn Riverside Park, Kingfisher Boulevard (E-Bound)	09:49	09:59	10:09	10:19	10:29	10:39	10:49	10:59	11:09	11:19	11:29	11:39	11:49	11:59	12:09	12:19	12:29	12:39	
Newburn Riverside Park, Kingfisher Boulevard (E-Bound)	09:49	09:59	10:09	10:19	10:29	10:39	10:49	10:59	11:09	11:19	11:29	11:39	11:49	11:59	12:09	12:19	12:29	12:39	
Lemington, Scotswood Road-St Georges Terrace (W-Bound)	09:50	10:00	10:10	10:20	10:30	10:40	10:50	11:00	11:10	11:20	11:30	11:40	11:50	12:00	12:10	12:20	12:30	12:40	
Lemington, Lemington (W-Bound)	09:51	10:01	10:11	10:21	10:31	10:41	10:51	11:01	11:11	11:21	11:31	11:41	11:51	12:01	12:11	12:21	12:31	12:41	
Lemington, Northumberland Road (W-Bound)	09:52	10:02	10:12	10:22	10:32	10:42	10:52	11:02	11:12	11:22	11:32	11:42	11:52	12:02	12:12	12:22	12:32	12:42	
Lemington, Lemington Road-Riverside Way (W-Bound)	09:52	10:02	10:12	10:22	10:32	10:42	10:52	11:02	11:12	11:22	11:32	11:42	11:52	12:02	12:12	12:22	12:32	12:42	
Lemington, Lemington Road-Keats Road (W-Bound)	09:53	10:03	10:13	10:23	10:33	10:43	10:53	11:03	11:13	11:23	11:33	11:43	11:53	12:03	12:13	12:23	12:33	12:43	
Newburn, High Street-Walbottle Road (NW-Bound)	09:55	10:05	10:15	10:25	10:35	10:45	10:55	11:05	11:15	11:25	11:35	11:45	11:55	12:05	12:15	12:25	12:35	12:45	
Newburn, High Street-Station Road (W-Bound)	09:55	10:05	10:15	10:25	10:35	10:45	10:55	11:05	11:15	11:25	11:35	11:45	11:55	12:05	12:15	12:25	12:35	12:45	
Newburn, High Street - Church Bank (NW-Bound)	09:56	10:06	10:16	10:26	10:36	10:46	10:56	11:06	11:16	11:26	11:36	11:46	11:56	12:06	12:16	12:26	12:36	12:46	
Newburn, Newburn Road-Chapel Court (N-Bound)	09:56	10:06	10:16	10:26	10:36	10:46	10:56	11:06	11:16	11:26	11:36	11:46	11:56	12:06	12:16	12:26	12:36	12:46	
Newburn, Newburn Road-Garage (N-Bound)	09:57	10:07	10:17	10:27	10:37	10:47	10:57	11:07	11:17	11:27	11:37	11:47	11:57	12:07	12:17	12:27	12:37	12:47	
Throckley, Newburn Road-Mayfield Avenue (N-Bound)	09:58	10:08	10:18	10:28	10:38	10:48	10:58	11:08	11:18	11:28	11:38	11:48	11:58	12:08	12:18	12:28	12:38	12:48	
Throckley, Hallow Drive-Newburn Road (W-Bound)	09:58	10:08	10:18	10:28	10:38	10:48	10:58	11:08	11:18	11:28	11:38	11:48	11:58	12:08	12:18	12:28	12:38	12:48	
Throckley, Hallow Drive-The Causeway (W-Bound)	09:59	10:09	10:19	10:29	10:39	10:49	10:59	11:09	11:19	11:29	11:39	11:49	11:59	12:09	12:19	12:29	12:39	12:49	
Throckley, Hallow Drive-Lowgate (W-Bound)	09:59	10:09	10:19	10:29	10:39	10:49	10:59	11:09	11:19	11:29	11:39	11:49	11:59	12:09	12:19	12:29	12:39	12:49	
Throckley, Leazes Parkway (E-Bound)	10:00	10:10	10:20	10:30	10:40	10:50	11:00	11:10	11:20	11:30	11:40	11:50	12:00	12:10	12:20	12:30	12:40	12:50	
Throckley, Coach Road-Leazes Parkway (N-Bound)	10:00	10:10	10:20	10:30	10:40	10:50	11:00	11:10	11:20	11:30	11:40	11:50	12:00	12:10	12:20	12:30	12:40	12:50	
Throckley, Coach Road-Wellfield Close (N-Bound)	10:01	10:11	10:21	10:31	10:41	10:51	11:01	11:11	11:21	11:31	11:41	11:51	12:01	12:11	12:21	12:31	12:41	12:51	
Throckley, Coach Road-Woodlands (N-Bound)	10:01	10:11	10:21	10:31	10:41	10:51	11:01	11:11	11:21	11:31	11:41	11:51	12:01	12:11	12:21	12:31	12:41	12:51	
Throckley, Hexham Road-Middle School (E-Bound)	10:02	10:12	10:22	10:32	10:42	10:52	11:02	11:12	11:22	11:32	11:42	11:52	12:02	12:12	12:22	12:32	12:42	12:52	
Throckley, Throckley Roundabout (E-Bound)	10:02	10:12	10:22	10:32	10:42	10:52	11:02	11:12	11:22	11:32	11:42	11:52	12:02	12:12	12:22	12:32	12:42	12:52	
Throckley, Newburn Road - Sainsburys (S-Bound)	arr	10:03	10:13	10:23	10:33	10:43	10:53	11:03	11:13	11:23	11:33	11:43	11:53	12:03	12:13	12:23	12:33	12:43	12:53

Scotswood, Whitehouse Enterprise Centre (W-Bound)	12:43	12:53	13:03	13:13	13:23	13:33	13:43	13:53	14:03		14:23	14:33	14:43	14:53	15:03	15:13	15:23	15:33	15:43
Scotswood, Scotswood Road-Vickers (W-Bound)	12:44	12:54	13:04	13:14	13:24	13:34	13:44	13:54	14:09		14:24	14:34	14:44	14:54	15:04	15:19	15:34	15:44	
Scotswood, Scotswood Bridge (W-Bound)	12:45	12:55	13:05	13:15	13:25	13:35	13:45	13:55	14:10		14:25	14:35	14:45	14:55	15:05	15:20	15:35	15:45	
Scotswood, Scotswood Road-B&q (W-Bound)	12:46	12:56	13:06	13:16	13:26	13:36	13:46	13:56	14:11		14:26	14:36	14:46	14:56	15:06	15:21	15:36	15:46	
Lemington, Scotswood Road-Bells Close (W-Bound)	12:46	12:56	13:06	13:16	13:26	13:36	13:46	13:56	14:11		14:26	14:36	14:46	14:56	15:06	15:21	15:36	15:46	
Newburn Riverside Park, Kingfisher Boulevard (W-Bound)	12:47	12:57	13:07	13:17	13:27	13:37	13:47	13:57	14:12		14:27	14:37	14:47	14:57	15:07	15:22	15:37	15:47	
Newburn Riverside Park, Goldcrest Way (S-Bound)	12:47	12:57	13:07	13:17	13:27	13:37	13:47	13:57	14:12		14:27	14:37	14:47	14:57	15:07	15:22	15:37	15:47	
Newburn Riverside Park, Goldcrest Way (N-Bound)	12:48	12:58	13:08	13:18	13:28	13:38	13:48	13:58	14:13		14:28	14:38	14:48	14:58	15:08	15:23	15:38	15:48	
Newburn Riverside Park, Kingfisher Boulevard (E-Bound)	12:49	12:59	13:09	13:19	13:29	13:39	13:49	13:59	14:14		14:29	14:39	14:49	14:59	15:09	15:24	15:39	15:49	
Newburn Riverside Park, Kingfisher Boulevard (E-Bound)	12:49	12:59	13:09	13:19	13:29	13:39	13:49	13:59	14:14		14:29	14:39	14:49	14:59	15:09	15:24	15:39	15:49	
Lemington, Scotswood Road-St Georges Terrace (W-Bound)	12:50	13:00	13:10	13:20	13:30	13:40	13:50	14:00	14:15		14:30	14:40	14:50	15:00	15:10	15:25	15:40	15:50	
Lemington, Lemington (W-Bound)	12:51	13:01	13:11	13:21	13:31	13:41	13:51	14:01	14:16		14:31	14:41	14:51	15:01	15:11	15:26	15:41	15:51	
Lemington, Northumberland Road (W-Bound)	12:52	13:02	13:12	13:22	13:32	13:42	13:52	14:02	14:17		14:32	14:42	14:52	15:02	15:12	15:27	15:42	15:52	
Lemington, Lemington Road-Riverside Way (W-Bound)	12:52	13:02	13:12	13:22	13:32	13:42	13:52	14:02	14:17		14:32	14:42	14:52	15:02	15:12	15:27	15:42	15:52	
Lemington, Lemington Road-Keats Road (W-Bound)	12:53	13:03	13:13	13:23	13:33	13:43	13:53	14:03	14:18		14:33	14:43	14:53	15:03	15:13	15:28	15:43	15:53	
Newburn, High Street-Walbottle Road (NW-Bound)	12:55	13:05	13:15	13:25	13:35	13:45	13:55	14:05	14:20		14:35	14:45	14:55	15:05	15:15	15:30	15:45	15:55	
Newburn, High Street-Station Road (W-Bound)	12:55	13:05	13:15	13:25	13:35	13:45	13:55	14:05	14:20		14:35	14:45	14:55	15:05	15:15	15:30	15:45	15:55	
Newburn, High Street - Church Bank (NW-Bound)	12:56	13:06	13:16	13:26	13:36	13:46	13:56	14:06	14:21		14:36	14:46	14:56	15:06	15:16	15:31	15:46	15:56	
Newburn, Newburn Road-Chapel Court (N-Bound)	12:56	13:06	13:16	13:26	13:36	13:46	13:56	14:06	14:21		14:36	14:46	14:56	15:06	15:16	15:31	15:46	15:56	
Newburn, Newburn Road-Garage (N-Bound)	12:57	13:07	13:17	13:27	13:37	13:47	13:57	14:07	14:22		14:37	14:47	14:57	15:07	15:17	15:32	15:47	15:57	
Throckley, Newburn Road-Mayfield Avenue (N-Bound)	12:58	13:08	13:18	13:28	13:38	13:48	13:58	14:08	14:23		14:38	14:48	14:58	15:08	15:18	15:33	15:48	15:58	
Throckley, Hallow Drive-Newburn Road (W-Bound)	12:58	13:08	13:18	13:28	13:38	13:48	13:58	14:08	14:23		14:38	14:48	14:58	15:08	15:18	15:33	15:48	15:58	
Throckley, Hallow Drive-The Causeway (W-Bound)	12:59	13:09	13:19	13:29	13:39	13:49	13:59	14:09	14:24		14:39	14:49	14:59	15:09	15:19	15:34	15:49	15:59	
Throckley, Hallow Drive-Lowgate (W-Bound)	12:59	13:09	13:19	13:29	13:39	13:49	13:59	14:09	14:24		14:39	14:49	14:59	15:09	15:19	15:34	15:49	15:59	
Throckley, Leazes Parkway (E-Bound)	13:00	13:10	13:20	13:30	13:40	13:50	14:00	14:10	14:25		14:40	14:50	15:00	15:10	15:20	15:35	15:50	16:00	
Throckley, Coach Road-Leazes Parkway (N-Bound)	13:00	13:10	13:20	13:30	13:40	13:50	14:00	14:10	14:25		14:40	14:50	15:00	15:10	15:20	15:35	15:50	16:00	
Throckley, Coach Road-Wellfield Close (N-Bound)	13:01	13:11	13:21	13:31	13:41	13:51	14:01	14:11	14:26		14:41	14:51	15:01	15:11	15:21	15:36	15:51	16:01	
Throckley, Coach Road-Woodlands (N-Bound)	13:01	13:11	13:21	13:31	13:41	13:51	14:01	14:11	14:26		14:41	14:51	15:01	15:11	15:21	15:36	15:51	16:01	
Throckley, Hexham Road-Middle School (E-Bound)	13:02	13:12	13:22	13:32	13:42	13:52	14:02	14:12	14:27		14:42	14:52	15:02	15:12	15:22	15:37	15:52	16:02	
Throckley, Throckley Roundabout (E-Bound)	13:02	13:12	13:22	13:32	13:42	13:52	14:02	14:12	14:27		14:42	14:52	15:02	15:12	15:22	15:37	15:52	16:02	
Throckley, Newburn Road - Sainsburys (S-Bound)	arr	13:03	13:13	13:23	13:33	13:43	13:53	14:03	14:13	14:28	14:43	14:53	15:03	15:13	15:23	15:38	15:53	16:03	

Cobalt, Silver Fox Way - Procter & Gamble (N-Bound)	dep	14:51	15:01	15:13	15:26	15:41	15:51	16:06	16:21	16:36	16:51	17:06	17:21	17:31	17:46	18:05	18:25	18:45	19:10
Cobalt, Quicksilver Way (SW-Bound)		14:52	15:02	15:14	15:27	15:42	15:52	16:07	16:22	16:37	16:52	17:07	17:22	17:32	17:47	18:06	18:26	18:46	19:11
Cobalt, Cobalt Business Park-Orange (SE-Bound)		14:53	15:03	15:15	15:28	15:43	15:53	16:08	16:23	16:38	16:53	17:08	17:23	17:33	17:48	18:07	18:27	18:47	19:12
Cobalt, Silver Fox Way-Procter & Gamble (E-Bound)		14:54	15:04	15:16	15:29	15:44	15:54	16:09	16:24	16:39	16:54	17:09	17:24	17:34	17:49	18:08	18:27	18:47	19:12
Cobalt, Cobalt Link Road - South (S-Bound)		14:54	15:04	15:16	15:29	15:44	15:54	16:09	16:24	16:39	16:54	17:09	17:24	17:34	17:49	18:08	18:29	18:49	19:14
Cobalt, Atmel Way (S-Bound)		14:55	15:05	15:17	15:30	15:45	15:55	16:10	16:25	16:40	16:55	17:10	17:25	17:35	17:50	18:09	18:30	18:50	19:15
Silverlink, Silverlink-Ringfisher Way (S-Bound)		14:56	15:06	15:18	15:31	15:46	15:56	16:11	16:26	16:41	16:56	17:11	17:26	17:36	17:51	18:10	18:31	18:51	19:16
Silverlink, The Silverlink- Bittern Close (S-Bound)		14:57	15:07	15:19	15:32	15:47	15:57	16:12	16:27	16:42	16:57	17:12	17:27	17:37	17:52	18:11	18:31	18:51	19:16
Howdon, Willington Square (SW-Bound)		15:00	15:10	15:22	15:35	15:50	16:00	16:15	16:30	16:45	17:00	17:15	17:30	17:40	17:55	18:14	18:34	18:54	19:19
Battle Hill, Coast Road-Embleton Avenue (NE-Bound)	<i>dep</i>																		
Howdon, Churchill Street-School (S-Bound)		15:01	15:11	15:23	15:36	15:51	16:01	16:16	16:31	16:46	17:01	17:16	17:31	17:41	17:56	18:15	18:35	18:55	19:20
Howdon, Churchill Street-Perth Gardens (S-Bound)		15:02	15:12	15:24	15:37	15:52	16:02	16:17	16:32	16:47	17:02	17:17	17:32	17:42	17:57	18:16	18:36	18:56	19:21
Howdon, Churchill Street-Greenside Avenue (S-Bound)		15:03	15:13	15:25	15:38	15:53	16:03	16:18	16:33	16:48	17:03	17:18	17:33	17:43	17:58	18:17	18:37	18:57	19:22
Rosehill, Churchill Street (S-Bound)		15:04	15:14	15:26	15:39	15:54	16:04	16:19	16:34	16:49	17:04	17:19	17:34	17:44	17:59	18:18	18:38	18:58	19:23
Rosehill, Tynemouth Road - Ravensworth Street (W-Bound)		15:05	15:15	15:27	15:40	15:55	16:05	16:20	16:35	16:50	17:05	17:20	17:35	17:45	18:00	18:19	18:38	18:58	19:23
Rosehill, Tynemouth Road-Rosehill Road (W-Bound)		15:05	15:15	15:27	15:40	15:55	16:05	16:20	16:35	16:50	17:05	17:20	17:35	17:45	18:00	18:19	18:39	18:59	19:24
Hadrian Road, Church Bank-Lodge Terrace (SW-Bound)		15:08	15:18	15:30	15:43	15:58	16:08	16:23	16:38	16:53	17:08	17:23	17:38	17:48	18:03	18:22	18:42	19:02	19:26
Wallsend, High Street East-Court Building (W-Bound)		15:09	15:19	15:31	15:44	15:59	16:09	16:24	16:39	16:54	17:09	17:24	17:39	17:49	18:04	18:23	18:43	19:03	19:27
Wallsend, High Street East - Park Road (W-Bound)		15:10	15:20	15:32	15:45	16:00	16:10	16:25	16:40	16:55	17:10	17:25	17:40	17:50	18:05	18:24	18:44	19:04	19:28
Wallsend, High Street West (W-Bound)		15:11	15:21	15:33	15:46	16:01	16:11	16:26	16:41	16:56	17:11	17:26	17:41	17:51	18:06	18:25	18:45	19:05	19:29
Wallsend, High Street West-Lilac Road (W-Bound)		15:12	15:22	15:34	15:47	16:02	16:12	16:27	16:42	16:57	17:12	17:27	17:42	17:52	18:07	18:26	18:46	19:06	19:30
Walkerville, Shields Road-Firtree Avenue (W-Bound)		15:13	15:23	15:35	15:48	16:03	16:13	16:28	16:43	16:58	17:13	17:28	17:43	17:53	18:08	18:27	18:47	19:07	19:31
Walkerville, Stotts Road-Marmion Road (S-Bound)		15:14	15:24	15:36	15:49	16:04	16:14	16:29	16:44	16:59	17:14	17:29	17:44	17:54	18:09	18:28	18:48	19:08	19:32
Walkerville, Stotts Road Eastfield Avenue (SE-Bound)		15:15	15:25	15:37	15:50	16:05	16:15	16:30	16:45	17:00	17:15	17:30	17:45	17:55	18:10	18:29	18:49	19:09	19:33
Walkergate, Fossway-Rutland Avenue (SW-Bound)		15:17	15:27	15:39	15:52	16:07	16:17	16:32	16:47	17:02	17:17	17:32	17:47	17:57	18:12	18:31	18:52	19:12	19:35
Walkergate, Fossway-Westbourne Avenue (SW-Bound)		15:18	15:28	15:40	15:53	16:08	16:18	16:33	16:48	17:03	17:18	17:33	17:48	17:58	18:13	18:32	18:52	19:12	19:35
Walkergate, Fossway - Scrogg Road (W-Bound)		15:19	15:29	15:41	15:54	16:09	16:19	16:34	16:49	17:04	17:19	17:34	17:49	17:59	18:14	18:33	18:53	19:13	19:37
Byker, Valentia Avenue (N-Bound)		15:21	15:31	15:43	15:56	16:11	16:21	16:36	16:51	17:06	17:21	17:36	17:51	18:01	18:16	18:35	18:55	19:15	19:38
Byker, Shields Road-Valentia Avenue (W-Bound)		15:22	15:32	15:44	15:57	16:12	16:22	16:37	16:52	17:07	17:22	17:37	17:52	18:02	18:17	18:36	18:56	19:16	19:39
Byker, Shields Road-Bethel Avenue (W-Bound)		15:23	15:33	15:45	15:58	16:13	16:23	16:38	16:53	17:08	17:23	17:38	17:53	18:03	18:18	18:37	18:56	19:16	19:39
Byker, Shields Road-Huddleston Road (SW-Bound)		15:23	15:33	15:45	15:58	16:13	16:23	16:38	16:53	17:08	17:23	17:38	17:53	18:03	18:18	18:37	18:57	19:17	19:40
Byker, Fossway-Tunstall Avenue (W-Bound)		15:24	15:34	15:46	15:59	16:14	16:24	16:39	16:54	17:09	17:24	17:39	17:54	18:04	18:19	18:38	18:58	19:18	19:41
Byker, Shields Road - Robinson Street (W-Bound)		15:26	15:36	15:48	16:01	16:16	16:26	16:41	16:56	17:11	17:26	17:41	17:56	18:06	18:21	18:40	18:59	19:19	19:42
Byker, Shields Road - Headlam Street (W-Bound)		15:27	15:37	15:49	16:02	16:17	16:27	16:42	16:57	17:12	17:27	17:42	17:57	18:07	18:22	18:41	19:00	19:20	19:43
Byker, Shields Road-Clifford Street (W-Bound)		15:28	15:38	15:50	16:03	16:18	16:28	16:43	16:58	17:13	17:28	17:43	17:58	18:08	18:23	18:42	19:01	19:21	19:44
Shieldfield, New Bridge Street-St Dominics (W-Bound)		15:30	15:40	15:52	16:05	16:20	16:30	16:45	17:00	17:15	17:30	17:45	18:00	18:10	18:25	18:43	19:03	19:23	19:45
Shieldfield, Newcastle Manors (W-Bound)		15:31	15:41	15:53	16:06	16:21	16:31	16:46	17:01	17:16	17:31	17:46	18:01	18:11	18:26	18:44	19:04	19:24	19:46
Newcastle upon Tyne, Monument Market Street (W-Bound)		15:33	15:43	15:55	16:08	16:23	16:33	16:48	17:03	17:18	17:33	17:48	18:03	18:13	18:28	18:46	19:06	19:26	19:48
Newcastle upon Tyne, Monument Grainger Street (S-Bound)	<i>arr</i>	15:34	15:44	15:56	16:09	16:24	16:34	16:49	17:04	17:19	17:34	17:49	18:04	18:14	18:29	18:47	19:07	19:27	19:49
Newcastle upon Tyne, Monument Grainger Street (S-Bound)	<i>dep</i>	15:39	15:49	16:04	16:19	16:34	16:44	17:04	17:14	17:34	17:44	18:04	18:14	18:20	18:31	18:49	19:09	19:29	19:51
Newcastle upon Tyne, Central Stn Neville St (F)		15:43	15:53	16:08	16:23	16:38	16:48	17:08	17:18	17:38	17:48	18:08	18:18	18:24	18:35	18:53	19:13	19:33	19:55
Elswick, Scotswood Road-College (W-Bound)		15:45	15:55	16:10	16:25	16:40	16:50	17:10	17:20	17:40	17:50	18:10	18:20	18:26	18:37	18:55	19:15	19:35	19:57
Elswick, Scotswood Road-Dunn Street (W-Bound)		15:47	15:57	16:12	16:27	16:42	16:52	17:12	17:22	17:42	17:52	18:12	18:22	18:28	18:39	18:57	19:17	19:37	19:58
Elswick, Scotswood Road-Brunel Terrace (W-Bound)		15:48	15:58	16:13	16:28	16:43	16:53	17:13	17:23	17:43	17:53	18:13	18:23	18:29	18:40	18:58	19:18	19:38	19:59
Elswick, William Armstrong Drive-Monarch Road (W-Bound)		15:49	15:59	16:14	16:29	16:44	16:54	17:14	17:24	17:44	17:54	18:14	18:24	18:30	18:41	18:59	19:19	19:39	20:00
Elswick, Newcastle Business Park (W-Bound)		15:49	15:59	16:14	16:29	16:44	16:54	17:14	17:24	17:44	17:54	18:14	18:24	18:30	18:41	18:59	19:19	19:39	20:00
Elswick, William Armstrong Drive-Bamburgh Court (W-Bound)		15:50	16:00	16:15	16:30	16:45	16:55	17:15	17:25	17:45	17:55	18:15	18:25	18:31	18:42	19:00	19:20	19:40	20:01
Scotswood, Scotswood Road-Amelia Walk (NW-Bound)		15:51	16:01	16:16	16:31	16:46	16:56	17:16	17:26	17:46	17:56	18:16	18:26	18:32	18:43	19:01	19:21	19:41	20:02
Scotswood, Scotswood Road-Whitehouse Road (W-Bound)		15:52	16:02	16:17	16:32	16:47	16:57	17:17	17:27	17:47	17:57	18:17	18:27	18:33	18:43	19:01	19:21	19:41	20:02

Scotswood, Whitehouse Enterprise Centre (W-Bound)	15:53	16:03	16:18	16:33	16:48	16:58	17:18	17:28	17:48	17:58	18:18	18:28	18:33	18:45	19:03	19:23	19:43	20:03	
Scotswood, Scotswood Road-Vickers (W-Bound)	15:54	16:04	16:19	16:34	16:49	16:59	17:19	17:29	17:49	17:59	18:19	18:29	18:35	18:46	19:04	19:24	19:44	20:04	
Scotswood, Scotswood Bridge (W-Bound)	15:55	16:05	16:20	16:35	16:50	17:00	17:20	17:30	17:50	18:00	18:20	18:30	18:36	18:47	19:05	19:25	19:45	20:05	
Scotswood, Scotswood Road-B&q (W-Bound)	15:56	16:06	16:21	16:36	16:51	17:01	17:21	17:31	17:51	18:01	18:21	18:31	18:37	18:48	19:06	19:26	19:46	20:06	
Lemington, Scotswood Road-Bells Close (W-Bound)	15:56	16:06	16:21	16:36	16:51	17:01	17:21	17:31	17:51	18:01	18:21	18:31	18:37	18:48	19:06	19:26	19:46	20:06	
Newburn Riverside Park, Kingfisher Boulevard (W-Bound)	15:57	16:07	16:22	16:37	16:52	17:02	17:22	17:32	17:52	18:02	18:22	18:32	18:38	18:49					
Newburn Riverside Park, Goldcrest Way (S-Bound)	15:57	16:07	16:22	16:37	16:52	17:02	17:22	17:32	17:52	18:02	18:22	18:32	18:38	18:49					
Newburn Riverside Park, Goldcrest Way (N-Bound)	15:58	16:08	16:23	16:38	16:53	17:03	17:23	17:33	17:53	18:03	18:23	18:33	18:39	18:50					
Newburn Riverside Park, Kingfisher Boulevard (E-Bound)	15:59	16:09	16:24	16:39	16:54	17:04	17:24	17:34	17:54	18:04	18:24	18:34	18:40	18:51					
Newburn Riverside Park, Kingfisher Boulevard (E-Bound)	15:59	16:09	16:24	16:39	16:54	17:04	17:24	17:34	17:54	18:04	18:24	18:34	18:40	18:51					
Lemington, Scotswood Road-St Georges Terrace (W-Bound)	16:00	16:10	16:25	16:40	16:55	17:05	17:25	17:35	17:55	18:05	18:25	18:35	18:41	18:52	19:07	19:27	19:47	20:07	
Lemington, Lemington (W-Bound)	16:01	16:11	16:26	16:41	16:56	17:06	17:26	17:36	17:56	18:06	18:26	18:36	18:42	18:53	19:08	19:28	19:48	20:08	
Lemington, Northumberland Road (W-Bound)	16:02	16:12	16:27	16:42	16:57	17:07	17:27	17:37	17:57	18:07	18:27	18:37	18:43	18:54	19:09	19:29	19:49	20:09	
Lemington, Lemington Road-Riverside Way (W-Bound)	16:02	16:12	16:27	16:42	16:57	17:07	17:27	17:37	17:57	18:07	18:27	18:37	18:43	18:54	19:09	19:29	19:49	20:09	
Lemington, Lemington Road-Keats Road (W-Bound)	16:03	16:13	16:28	16:43	16:58	17:08	17:28	17:38	17:58	18:08	18:28	18:38	18:44	18:55	19:10	19:30	19:50	20:10	
Newburn, High Street-Walbottle Road (NW-Bound)	16:05	16:15	16:30	16:45	17:00	17:10	17:30	17:40	18:00	18:10	18:30	18:40	18:46	18:56	19:11	19:31	19:51	20:11	
Newburn, High Street-Station Road (W-Bound)	16:05	16:15	16:30	16:45	17:00	17:10	17:30	17:40	18:00	18:10	18:30	18:40	18:46	18:58	19:13	19:33	19:53	20:12	
Newburn, High Street - Church Bank (NW-Bound)	16:06	16:16	16:31	16:46	17:01	17:11	17:31	17:41	18:01	18:11	18:31	18:41	18:47	18:58	19:13	19:33	19:53	20:12	
Newburn, Newburn Road-Chapel Court (N-Bound)	16:06	16:16	16:31	16:46	17:01	17:11	17:31	17:41	18:01	18:11	18:31	18:41	18:47	18:59	19:14	19:34	19:54	20:14	
Newburn, Newburn Road-Garage (N-Bound)	16:07	16:17	16:32	16:47	17:02	17:12	17:32	17:42	18:02	18:12	18:32	18:42	18:48	18:59	19:14	19:34	19:54	20:14	
Throckley, Newburn Road-Mayfield Avenue (N-Bound)	16:08	16:18	16:33	16:48	17:03	17:13	17:33	17:43	18:03	18:13	18:33	18:43	18:49	19:00	19:15	19:35	19:55	20:15	
Throckley, Hallow Drive-Newburn Road (W-Bound)	16:08	16:18	16:33	16:48	17:03	17:13	17:33	17:43	18:03	18:13	18:33	18:43	18:49	19:00	19:15	19:35	19:55	20:15	
Throckley, Hallow Drive-The Causeway (W-Bound)	16:09	16:19	16:34	16:49	17:04	17:14	17:34	17:44	18:04	18:14	18:34	18:44	18:50	19:01	19:16	19:36	19:56	20:16	
Throckley, Hallow Drive-Lowgate (W-Bound)	16:09	16:19	16:34	16:49	17:04	17:14	17:34	17:44	18:04	18:14	18:34	18:44	18:50	19:01	19:16	19:36	19:56	20:16	
Throckley, Leazes Parkway (E-Bound)	16:10	16:20	16:35	16:50	17:05	17:15	17:35	17:45	18:05	18:15	18:35	18:45	18:51	19:02	19:17	19:37	19:57	20:17	
Throckley, Coach Road-Leazes Parkway (N-Bound)	16:10	16:20	16:35	16:50	17:05	17:15	17:35	17:45	18:05	18:15	18:35	18:45	18:51	19:02	19:17	19:37	19:57	20:17	
Throckley, Coach Road-Wellfield Close (N-Bound)	16:11	16:21	16:36	16:51	17:06	17:16	17:36	17:46	18:06	18:16	18:36	18:46	18:52	19:03	19:18	19:38	19:58	20:18	
Throckley, Coach Road-Woodlands (N-Bound)	16:11	16:21	16:36	16:51	17:06	17:16	17:36	17:46	18:06	18:16	18:36	18:46	18:52	19:03	19:18	19:38	19:58	20:18	
Throckley, Hexham Road-Middle School (E-Bound)	16:12	16:22	16:37	16:52	17:07	17:17	17:37	17:47	18:07	18:17	18:37	18:47	18:53	19:04	19:19	19:39	19:59	20:19	
Throckley, Throckley Roundabout (E-Bound)	16:12	16:22	16:37	16:52	17:07	17:17	17:37	17:47	18:07	18:17	18:37	18:47	18:53	19:04	19:19	19:39	19:59	20:19	
Throckley, Newburn Road - Sainsburys (S-Bound)	arr	16:13	16:23	16:38	16:53	17:08	17:18	17:38	17:48	18:08	18:18	18:38	18:48	18:54	19:05	19:20	19:40	20:00	20:20

Cobalt, Silver Fox Way - Procter & Gamble (N-Bound)	<i>dep</i>	19:39	20:14	21:15	22:20			
Cobalt, Quicksilver Way (SW-Bound)		19:40	20:15	21:16	22:21			
Cobalt, Cobalt Business Park-Orange (SE-Bound)		19:41	20:16	21:17	22:22			
Cobalt, Silver Fox Way-Procter & Gamble (E-Bound)		19:41	20:16	21:17	22:22			
Cobalt, Cobalt Link Road - South (S-Bound)		19:43	20:18	21:18	22:23			
Cobalt, Atmel Way (S-Bound)		19:44	20:19	21:19	22:24			
Silverlink, Silverlink-Ringfisher Way (S-Bound)		19:45	20:20	21:20	22:25			
Silverlink, The Silverlink- Bittern Close (S-Bound)		19:45	20:20	20:50	21:20	21:50	22:25	22:42
Howdon, Willington Square (SW-Bound)		19:47	20:22	20:52	21:22	21:52	22:27	22:44
Battle Hill, Coast Road-Embleton Avenue (NE-Bound)	<i>dep</i>							
Howdon, Churchill Street-School (S-Bound)		19:48	20:23	20:53	21:23	21:53	22:28	22:45
Howdon, Churchill Street-Perth Gardens (S-Bound)		19:48	20:23	20:53	21:23	21:53	22:28	22:45
Howdon, Churchill Street-Greenside Avenue (S-Bound)		19:49	20:24	20:54	21:24	21:54	22:29	22:46
Rosehill, Churchill Street (S-Bound)		19:50	20:25	20:55	21:25	21:55	22:30	22:47
Rosehill, Tynemouth Road - Ravensworth Street (W-Bound)		19:50	20:25	20:55	21:25	21:55	22:30	22:47
Rosehill, Tynemouth Road-Rosehill Road (W-Bound)		19:51	20:26	20:56	21:26	21:56	22:31	22:48
Hadrian Road, Church Bank-Lodge Terrace (SW-Bound)		19:53	20:28	20:58	21:28	21:58	22:33	22:50
Wallsend, High Street East-Court Building (W-Bound)		19:54	20:29	20:59	21:29	21:59	22:34	22:51
Wallsend, High Street East - Park Road (W-Bound)		19:55	20:30	21:00	21:30	22:00	22:35	22:52
Wallsend, High Street West (W-Bound)		19:56	20:31	21:01	21:31	22:01	22:36	22:53
Wallsend, High Street West-Lilac Road (W-Bound)		19:57	20:32	21:02	21:32	22:02	22:37	22:54
Walkerville, Shields Road-Firtree Avenue (W-Bound)		19:57	20:32	21:02	21:32	22:02	22:37	22:54
Walkerville, Stotts Road-Marmion Road (S-Bound)		19:58	20:33	21:03	21:33	22:03	22:38	22:55
Walkerville, Stotts Road Eastfield Avenue (SE-Bound)		19:59	20:34	21:04	21:34	22:04	22:39	22:56
Walkergate, Fossway-Rutland Avenue (SW-Bound)		20:01	20:36	21:06	21:36	22:06	22:41	22:57
Walkergate, Fossway-Westbourne Avenue (SW-Bound)		20:01	20:36	21:06	21:36	22:06	22:41	22:58
Walkergate, Fossway - Scrogg Road (W-Bound)		20:02	20:37	21:07	21:37	22:07	22:42	22:59
Byker, Valentia Avenue (N-Bound)		20:03	20:38	21:08	21:38	22:08	22:43	22:59
Byker, Shields Road-Valentia Avenue (W-Bound)		20:04	20:39	21:09	21:39	22:09	22:44	23:00
Byker, Shields Road-Bethel Avenue (W-Bound)		20:04	20:39	21:09	21:39	22:09	22:44	23:00
Byker, Shields Road-Huddleston Road (SW-Bound)		20:05	20:40	21:10	21:40	22:10	22:45	23:01
Byker, Fossway-Tunstall Avenue (W-Bound)		20:06	20:41	21:11	21:41	22:11	22:46	23:02
Byker, Shields Road - Robinson Street (W-Bound)		20:07	20:42	21:12	21:42	22:12	22:47	23:03
Byker, Shields Road - Headlam Street (W-Bound)		20:08	20:43	21:13	21:43	22:13	22:48	23:04
Byker, Shields Road-Clifford Street (W-Bound)		20:09	20:44	21:14	21:44	22:14	22:49	23:05
Shieldfield, New Bridge Street-St Dominics (W-Bound)		20:11	20:46	21:16	21:46	22:16	22:51	23:07
Shieldfield, Newcastle Manors (W-Bound)		20:11	20:46	21:16	21:46	22:16	22:51	23:07
Newcastle upon Tyne, Monument Market Street (W-Bound)		20:13	20:48	21:18	21:48	22:18	22:53	23:09
Newcastle upon Tyne, Monument Grainger Street (S-Bound)	<i>arr</i>	20:14	20:49	21:19	21:49	22:19	22:54	23:10
Newcastle upon Tyne, Monument Grainger Street (S-Bound)	<i>dep</i>	20:14	20:49	21:19	21:49	22:19	22:54	23:10
Newcastle upon Tyne, Central Stn Neville St (F)		20:17	20:52	21:22	21:52	22:22	22:57	23:13
Elswick, Scotswood Road-College (W-Bound)		20:19	20:54	21:24	21:54	22:24	22:59	23:15
Elswick, Scotswood Road-Dunn Street (W-Bound)		20:20	20:55	21:25	21:55	22:25	23:00	23:16
Elswick, Scotswood Road-Brunel Terrace (W-Bound)		20:20	20:55	21:25	21:55	22:25	23:00	23:16
Elswick, William Armstrong Drive-Monarch Road (W-Bound)		20:21	20:56	21:26	21:56	22:26	23:01	23:17
Elswick, Newcastle Business Park (W-Bound)		20:21	20:56	21:26	21:56	22:26	23:01	23:17
Elswick, William Armstrong Drive-Bamburgh Court (W-Bound)		20:22	20:57	21:27	21:57	22:27	23:02	23:18
Scotswood, Scotswood Road-Amelia Walk (NW-Bound)		20:23	20:58	21:28	21:58	22:28	23:03	23:19
Scotswood, Scotswood Road-Whitehouse Road (W-Bound)		20:23	20:58	21:28	21:58	22:28	23:03	23:19

Scotswood, Whitehouse Enterprise Centre (W-Bound)	20:24	20:59	21:29	21:59	22:29	23:04	23:20
Scotswood, Scotswood Road-Vickers (W-Bound)	20:25	21:00	21:30	22:00	22:30	23:05	23:21
Scotswood, Scotswood Bridge (W-Bound)	20:26	21:01	21:31	22:01	22:31	23:06	23:22
Scotswood, Scotswood Road-B&q (W-Bound)	20:27	21:02	21:32	22:02	22:32	23:07	23:23
Lemington, Scotswood Road-Bells Close (W-Bound)	20:27	21:02	21:32	22:02	22:32	23:07	23:23
Newburn Riverside Park, Kingfisher Boulevard (W-Bound)							
Newburn Riverside Park, Goldcrest Way (S-Bound)							
Newburn Riverside Park, Goldcrest Way (N-Bound)							
Newburn Riverside Park, Kingfisher Boulevard (E-Bound)							
Newburn Riverside Park, Kingfisher Boulevard (E-Bound)							
Lemington, Scotswood Road-St Georges Terrace (W-Bound)	20:28	21:03	21:33	22:03	22:33	23:08	23:24
Lemington, Lemington (W-Bound)	20:29	21:04	21:34	22:04	22:34	23:09	23:25
Lemington, Northumberland Road (W-Bound)	20:30	21:05	21:35	22:05	22:35	23:10	23:26
Lemington, Lemington Road-Riverside Way (W-Bound)	20:30	21:05	21:35	22:05	22:35	23:10	23:26
Lemington, Lemington Road-Keats Road (W-Bound)	20:31	21:06	21:36	22:06	22:36	23:11	23:27
Newburn, High Street-Walbottle Road (NW-Bound)	20:32	21:07	21:37	22:07	22:37	23:12	23:28
Newburn, High Street-Station Road (W-Bound)	20:33	21:08	21:38	22:08	22:38	23:13	23:29
Newburn, High Street - Church Bank (NW-Bound)	20:33	21:08	21:38	22:08	22:38	23:13	23:29
Newburn, Newburn Road-Chapel Court (N-Bound)	20:34	21:09	21:39	22:09	22:39	23:14	23:30
Newburn, Newburn Road-Garage (N-Bound)	20:34	21:09	21:39	22:09	22:39	23:14	23:30
Throckley, Newburn Road-Mayfield Avenue (N-Bound)	20:35	21:10	21:40	22:10	22:40	23:15	23:31
Throckley, Hallow Drive-Newburn Road (W-Bound)	20:35	21:10	21:40	22:10	22:40	23:15	23:31
Throckley, Hallow Drive-The Causeway (W-Bound)	20:36	21:11	21:41	22:11	22:41	23:16	23:32
Throckley, Hallow Drive-Lowgate (W-Bound)	20:36	21:11	21:41	22:11	22:41	23:16	23:32
Throckley, Leazes Parkway (E-Bound)	20:37	21:12	21:42	22:12	22:42	23:17	23:33
Throckley, Coach Road-Leazes Parkway (N-Bound)	20:37	21:12	21:42	22:12	22:42	23:17	23:33
Throckley, Coach Road-Wellfield Close (N-Bound)	20:38	21:13	21:43	22:13	22:43	23:18	23:34
Throckley, Coach Road-Woodlands (N-Bound)	20:38	21:13	21:43	22:13	22:43	23:18	23:34
Throckley, Hexham Road-Middle School (E-Bound)	20:39	21:14	21:44	22:14	22:44	23:19	23:35
Throckley, Throckley Roundabout (E-Bound)	20:39	21:14	21:44	22:14	22:44	23:19	23:35
Throckley, Newburn Road - Sainsburys (S-Bound) arr	20:40	21:15	21:45	22:15	22:45	23:20	23:36

Compiled from data for the period Wed 15-Nov-2023 to Tue 21-Nov-2023. Times not in bold are estimated by using the distance between the stops.

Saturdays

Cobalt, Silver Fox Way - Procter & Gamble (N-Bound)	<i>dep</i>			06:17	06:47	07:18		07:58	08:30		09:01		09:31	09:51					
Cobalt, Quicksilver Way (SW-Bound)				06:18	06:48	07:19		07:59	08:31		09:02		09:32	09:52					
Cobalt, Cobalt Business Park-Orange (SE-Bound)				06:19	06:49	07:20		08:00	08:32		09:03		09:33	09:53					
Cobalt, Silver Fox Way-Procter & Gamble (E-Bound)				06:19	06:49	07:21		08:01	08:33		09:04		09:34	09:54					
Cobalt, Cobalt Link Road - South (S-Bound)				06:20	06:50	07:21		08:01	08:33		09:04		09:34	09:54					
Cobalt, Atmel Way (S-Bound)				06:21	06:51	07:22		08:02	08:34		09:05		09:35	09:55					
Silverlink, Silverlink-Ringfisher Way (S-Bound)				06:22	06:52	07:23		08:03	08:35		09:06		09:36	09:56					
Silverlink, The Silverlink- Bittern Close (S-Bound)				06:22	06:52	07:24		08:04	08:36		09:07		09:37	09:57					
Howdon, Willington Square (SW-Bound)				06:24	06:54	07:27		08:07	08:39		09:10		09:40	10:00					
Battle Hill, Coast Road-Embleton Avenue (NE-Bound)	<i>dep</i>		05:54				07:47	08:22	08:52	09:02		09:20	09:30	09:50					
Howdon, Churchill Street-School (S-Bound)			05:55	06:25	06:55	07:28	07:49	08:08	08:24	08:40	08:54	09:04	09:11	09:22	09:32	09:41	09:52	10:01	
Howdon, Churchill Street-Perth Gardens (S-Bound)			05:56	06:25	06:55	07:29	07:49	08:09	08:24	08:41	08:54	09:04	09:12	09:22	09:32	09:42	09:52	10:02	
Howdon, Churchill Street-Greenside Avenue (S-Bound)			05:56	06:26	06:56	07:30	07:50	08:10	08:25	08:42	08:55	09:05	09:13	09:23	09:33	09:43	09:53	10:03	
Rosehill, Churchill Street (S-Bound)			05:57	06:27	06:57	07:31	07:51	08:11	08:26	08:43	08:56	09:06	09:14	09:24	09:34	09:44	09:54	10:04	
Rosehill, Tynemouth Road - Ravensworth Street (W-Bound)			05:57	06:27	06:57	07:32	07:52	08:12	08:27	08:44	08:57	09:07	09:15	09:25	09:35	09:45	09:55	10:05	
Rosehill, Tynemouth Road-Rosehill Road (W-Bound)			05:58	06:28	06:58	07:32	07:52	08:12	08:27	08:44	08:57	09:07	09:15	09:25	09:35	09:45	09:55	10:05	
Hadrian Road, Church Bank-Lodge Terrace (SW-Bound)			06:00	06:30	07:00	07:35	07:55	08:15	08:30	08:47	09:00	09:10	09:18	09:28	09:38	09:48	09:58	10:08	
Wallsend, High Street East-Court Building (W-Bound)			06:01	06:31	07:01	07:36	07:56	08:16	08:31	08:48	09:01	09:11	09:19	09:29	09:39	09:49	09:59	10:09	
Wallsend, High Street East - Park Road (W-Bound)			06:02	06:32	07:02	07:37	07:57	08:17	08:32	08:49	09:02	09:12	09:20	09:30	09:40	09:50	10:00	10:10	
Wallsend, High Street West (W-Bound)			06:03	06:33	07:03	07:38	07:58	08:18	08:33	08:50	09:03	09:13	09:21	09:31	09:41	09:51	10:01	10:11	
Wallsend, High Street West-Lilac Road (W-Bound)			06:04	06:34	07:04	07:39	07:59	08:19	08:34	08:51	09:04	09:14	09:22	09:32	09:42	09:52	10:02	10:12	
Walkerville, Shields Road-Firtree Avenue (W-Bound)			06:04	06:34	07:04	07:40	08:00	08:20	08:35	08:52	09:05	09:15	09:23	09:33	09:43	09:53	10:03	10:13	
Walkerville, Stotts Road-Marmion Road (S-Bound)			06:05	06:35	07:05	07:41	08:01	08:21	08:36	08:53	09:06	09:16	09:24	09:34	09:44	09:54	10:04	10:14	
Walkerville, Stotts Road Eastfield Avenue (SE-Bound)			06:06	06:36	07:06	07:42	08:02	08:22	08:37	08:54	09:07	09:17	09:25	09:35	09:45	09:55	10:05	10:15	
Walkergate, Fossway-Rutland Avenue (SW-Bound)			06:08	06:38	07:08	07:44	08:04	08:24	08:39	08:56	09:09	09:19	09:27	09:37	09:47	09:57	10:07	10:17	
Walkergate, Fossway-Westbourne Avenue (SW-Bound)			06:08	06:38	07:08	07:44	08:05	08:25	08:40	08:57	09:10	09:20	09:28	09:38	09:48	09:58	10:08	10:18	
Walkergate, Fossway - Scrogg Road (W-Bound)		05:09	05:39	06:09	06:39	07:09	07:45	08:06	08:26	08:41	08:58	09:11	09:21	09:29	09:39	09:49	09:59	10:09	10:19
Byker, Valentia Avenue (N-Bound)		05:10	05:40	06:10	06:40	07:10	07:46	08:08	08:28	08:43	09:00	09:13	09:23	09:31	09:41	09:51	10:01	10:11	10:21
Byker, Shields Road-Valentia Avenue (W-Bound)		05:11	05:41	06:11	06:41	07:11	07:47	08:09	08:29	08:44	09:01	09:14	09:24	09:32	09:42	09:52	10:02	10:12	10:22
Byker, Shields Road-Bethel Avenue (W-Bound)		05:11	05:41	06:11	06:41	07:11	07:47	08:10	08:30	08:45	09:02	09:15	09:25	09:33	09:43	09:53	10:03	10:13	10:23
Byker, Shields Road-Huddleston Road (SW-Bound)		05:12	05:42	06:12	06:42	07:12	07:48	08:10	08:30	08:45	09:02	09:15	09:25	09:33	09:43	09:53	10:03	10:13	10:23
Byker, Fossway-Tunstall Avenue (W-Bound)		05:13	05:43	06:13	06:43	07:13	07:49	08:11	08:31	08:46	09:03	09:16	09:26	09:34	09:44	09:54	10:04	10:14	10:24
Byker, Shields Road - Robinson Street (W-Bound)		05:14	05:44	06:14	06:44	07:14	07:50	08:13	08:33	08:48	09:05	09:18	09:28	09:36	09:46	09:56	10:06	10:16	10:26
Byker, Shields Road - Headlam Street (W-Bound)		05:15	05:45	06:15	06:45	07:15	07:51	08:14	08:34	08:49	09:06	09:19	09:29	09:37	09:47	09:57	10:07	10:17	10:27
Byker, Shields Road-Clifford Street (W-Bound)		05:16	05:46	06:16	06:46	07:16	07:52	08:15	08:35	08:50	09:07	09:20	09:30	09:38	09:48	09:58	10:08	10:18	10:28
Shieldfield, New Bridge Street-St Dominics (W-Bound)		05:18	05:48	06:18	06:48	07:18	07:54	08:17	08:37	08:52	09:09	09:22	09:32	09:40	09:50	10:00	10:10	10:20	10:30
Shieldfield, Newcastle Manors (W-Bound)		05:18	05:48	06:18	06:48	07:18	07:54	08:18	08:38	08:53	09:10	09:23	09:33	09:41	09:51	10:01	10:11	10:21	10:31
Newcastle upon Tyne, Monument Market Street (W-Bound)		05:20	05:50	06:20	06:50	07:20	07:56	08:20	08:40	08:55	09:12	09:25	09:35	09:43	09:53	10:03	10:13	10:23	10:33
Newcastle upon Tyne, Monument Grainger Street (S-Bound)	<i>arr</i>	05:21	05:51	06:21	06:51	07:21	07:57	08:21	08:41	08:56	09:13	09:26	09:36	09:44	09:54	10:04	10:14	10:24	10:34
Newcastle upon Tyne, Monument Grainger Street (S-Bound)	<i>dep</i>	05:21	05:51	06:21	06:51	07:21	07:59	08:21	08:41	08:56	09:16	09:29	09:39	09:49	09:59	10:09	10:19	10:29	10:39
Newcastle upon Tyne, Central Stn Neville St (F)		05:25	05:55	06:25	06:55	07:25	08:03	08:25	08:45	09:00	09:20	09:33	09:43	09:53	10:03	10:13	10:23	10:33	10:43
Elswick, Scotswood Road-College (W-Bound)		05:27	05:57	06:27	06:57	07:27	08:05	08:27	08:47	09:02	09:22	09:35	09:45	09:55	10:05	10:15	10:25	10:35	10:45
Elswick, Scotswood Road-Dunn Street (W-Bound)		05:28	05:58	06:28	06:58	07:28	08:07	08:29	08:49	09:04	09:24	09:37	09:47	09:57	10:07	10:17	10:27	10:37	10:47
Elswick, Scotswood Road-Brunel Terrace (W-Bound)		05:29	05:59	06:29	06:59	07:29	08:08	08:30	08:50	09:05	09:25	09:38	09:48	09:58	10:08	10:18	10:28	10:38	10:48

Elswick, Newcastle Business Park (W-Bound)	05:30	06:00	06:30	07:00	07:30	08:00	08:31	08:51	09:06	09:26	09:39	09:49	09:59	10:09	10:19	10:29	10:39	10:49
Elswick, William Armstrong Drive-Bamburgh Court (W-Bound)	05:31	06:01	06:31	07:01	07:31	08:10	08:32	08:52	09:07	09:27	09:40	09:50	10:00	10:10	10:20	10:30	10:40	10:50
Scotswood, Scotswood Road-Amelia Walk (NW-Bound)	05:32	06:02	06:32	07:02	07:32	08:11	08:33	08:53	09:08	09:28	09:41	09:51	10:01	10:11	10:21	10:31	10:41	10:51
Scotswood, Scotswood Road-Whitehouse Road (W-Bound)	05:32	06:02	06:32	07:02	07:32	08:11	08:34	08:54	09:09	09:29	09:42	09:52	10:02	10:12	10:22	10:32	10:42	10:52
Scotswood, Scotswood Road-Paradise (W-Bound)	05:33	06:03	06:33	07:03	07:33	08:12	08:34	08:54	09:09	09:29	09:42	09:52	10:02	10:12	10:22	10:32	10:42	10:52
Scotswood, Whitehouse Enterprise Centre (W-Bound)	05:33	06:03	06:33	07:03	07:33	08:12	08:35	08:55	09:10	09:30	09:43	09:53	10:03	10:13	10:23	10:33	10:43	10:53
Scotswood, Scotswood Road-Vickers (W-Bound)	05:34	06:04	06:34	07:04	07:34	08:13	08:36	08:56	09:11	09:31	09:44	09:54	10:04	10:14	10:24	10:34	10:44	10:54
Scotswood, Scotswood Bridge (W-Bound)	05:35	06:05	06:35	07:05	07:35	08:14	08:37	08:57	09:12	09:32	09:45	09:55	10:05	10:15	10:25	10:35	10:45	10:55
Scotswood, Scotswood Road-B&q (W-Bound)	05:36	06:06	06:36	07:06	07:36	08:15	08:38	08:58	09:13	09:33	09:46	09:56	10:06	10:16	10:26	10:36	10:46	10:56
Lemington, Scotswood Road-Bells Close (W-Bound)	05:36	06:06	06:36	07:06	07:36	08:15	08:38	08:58	09:13	09:33	09:46	09:56	10:06	10:16	10:26	10:36	10:46	10:56
Lemington, Scotswood Road-St Georges Terrace (W-Bound)	05:37	06:07	06:37	07:07	07:37	08:16	08:39	08:59	09:14	09:34	09:47	09:57	10:07	10:17	10:27	10:37	10:47	10:57
Lemington, Lemington (W-Bound)	05:38	06:08	06:38	07:08	07:38	08:17	08:40	09:00	09:15	09:35	09:48	09:58	10:08	10:18	10:28	10:38	10:48	10:58
Lemington, Northumberland Road (W-Bound)	05:39	06:09	06:39	07:09	07:39	08:18	08:41	09:01	09:16	09:36	09:49	09:59	10:09	10:19	10:29	10:39	10:49	10:59
Lemington, Lemington Road-Riverside Way (W-Bound)	05:39	06:09	06:39	07:09	07:39	08:18	08:41	09:01	09:16	09:36	09:49	09:59	10:09	10:19	10:29	10:39	10:49	10:59
Lemington, Lemington Road-Reats Road (W-Bound)	05:40	06:10	06:40	07:10	07:40	08:19	08:42	09:02	09:17	09:37	09:50	10:00	10:10	10:20	10:30	10:40	10:50	11:00
Newburn, High Street-Walbottle Road (NW-Bound)	05:42	06:12	06:42	07:12	07:42	08:21	08:44	09:04	09:19	09:39	09:52	10:02	10:12	10:22	10:32	10:42	10:52	11:02
Newburn, High Street-Station Road (W-Bound)	05:42	06:12	06:42	07:12	07:42	08:21	08:44	09:04	09:19	09:39	09:52	10:02	10:12	10:22	10:32	10:42	10:52	11:02
Newburn, High Street - Church Bank (NW-Bound)	05:43	06:13	06:43	07:13	07:43	08:22	08:45	09:05	09:20	09:40	09:53	10:03	10:13	10:23	10:33	10:43	10:53	11:03
Newburn, Newburn Road-Chapel Court (N-Bound)	05:43	06:13	06:43	07:13	07:43	08:22	08:45	09:05	09:20	09:40	09:53	10:03	10:13	10:23	10:33	10:43	10:53	11:03
Newburn, Newburn Road-Garage (N-Bound)	05:44	06:14	06:44	07:14	07:44	08:23	08:46	09:06	09:21	09:41	09:54	10:04	10:14	10:24	10:34	10:44	10:54	11:04
Throckley, Newburn Road-Mayfield Avenue (N-Bound)	05:45	06:15	06:45	07:15	07:45	08:24	08:47	09:07	09:22	09:42	09:55	10:05	10:15	10:25	10:35	10:45	10:55	11:05
Throckley, Hallow Drive-Newburn Road (W-Bound)	05:45	06:15	06:45	07:15	07:45	08:24	08:47	09:07	09:22	09:42	09:55	10:05	10:15	10:25	10:35	10:45	10:55	11:05
Throckley, Hallow Drive-The Causeway (W-Bound)	05:46	06:16	06:46	07:16	07:46	08:25	08:48	09:08	09:23	09:43	09:56	10:06	10:16	10:26	10:36	10:46	10:56	11:06
Throckley, Hallow Drive-Lowgate (W-Bound)	05:46	06:16	06:46	07:16	07:46	08:25	08:48	09:08	09:23	09:43	09:56	10:06	10:16	10:26	10:36	10:46	10:56	11:06
Throckley, Leazes Parkway (E-Bound)	05:47	06:17	06:47	07:17	07:47	08:26	08:49	09:09	09:24	09:44	09:57	10:07	10:17	10:27	10:37	10:47	10:57	11:07
Throckley, Coach Road-Leazes Parkway (N-Bound)	05:47	06:17	06:47	07:17	07:47	08:26	08:49	09:09	09:24	09:44	09:57	10:07	10:17	10:27	10:37	10:47	10:57	11:07
Throckley, Coach Road-Wellfield Close (N-Bound)	05:48	06:18	06:48	07:18	07:48	08:27	08:50	09:10	09:25	09:45	09:58	10:08	10:18	10:28	10:38	10:48	10:58	11:08
Throckley, Coach Road-Woodlands (N-Bound)	05:48	06:18	06:48	07:18	07:48	08:27	08:50	09:10	09:25	09:45	09:58	10:08	10:18	10:28	10:38	10:48	10:58	11:08
Throckley, Hexham Road-Middle School (E-Bound)	05:49	06:19	06:49	07:19	07:49	08:28	08:51	09:11	09:26	09:46	09:59	10:09	10:19	10:29	10:39	10:49	10:59	11:09
Throckley, Throckley Roundabout (E-Bound)	05:49	06:19	06:49	07:19	07:49	08:28	08:51	09:11	09:26	09:46	09:59	10:09	10:19	10:29	10:39	10:49	10:59	11:09
Throckley, Newburn Road - Sainsburys (S-Bound)	arr 05:50	06:20	06:50	07:20	07:50	08:29	08:52	09:12	09:27	09:47	10:00	10:10	10:20	10:30	10:40	10:50	11:00	11:10

Cobalt, Silver Fox Way - Procter & Gamble (N-Bound)	dep	10:11		10:31		10:51	11:01	11:11	11:21	11:31	11:41	11:51	12:01	12:11	12:21	12:31	12:41	12:51	
Cobalt, Quicksilver Way (SW-Bound)		10:12		10:32		10:52	11:02	11:12	11:22	11:32	11:42	11:52	12:02	12:12	12:22	12:32	12:42	12:52	
Cobalt, Cobalt Business Park-Orange (SE-Bound)		10:13		10:33		10:53	11:03	11:13	11:23	11:33	11:43	11:53	12:03	12:13	12:23	12:33	12:43	12:53	
Cobalt, Silver Fox Way-Procter & Gamble (E-Bound)		10:14		10:34		10:54	11:04	11:14	11:24	11:34	11:44	11:54	12:04	12:14	12:24	12:34	12:44	12:54	
Cobalt, Cobalt Link Road - South (S-Bound)		10:14		10:34		10:54	11:04	11:14	11:24	11:34	11:44	11:54	12:04	12:14	12:24	12:34	12:44	12:54	
Cobalt, Atrmel Way (S-Bound)		10:15		10:35		10:55	11:05	11:15	11:25	11:35	11:45	11:55	12:05	12:15	12:25	12:35	12:45	12:55	
Silverlink, Silverlink-Ringfisher Way (S-Bound)		10:16		10:36		10:56	11:06	11:16	11:26	11:36	11:46	11:56	12:06	12:16	12:26	12:36	12:46	12:56	
Silverlink, The Silverlink- Bittern Close (S-Bound)		10:17		10:37		10:57	11:07	11:17	11:27	11:37	11:47	11:57	12:07	12:17	12:27	12:37	12:47	12:57	
Howdon, Willington Square (SW-Bound)		10:20		10:40		11:00	11:10	11:20	11:30	11:40	11:50	12:00	12:10	12:20	12:30	12:40	12:50	13:00	
Battle Hill, Coast Road-Embleton Avenue (NE-Bound)	dep	10:10		10:30		10:50													
Howdon, Churchill Street-School (S-Bound)		10:12	10:21	10:32	10:41	10:52	11:01	11:11	11:21	11:31	11:41	11:51	12:01	12:11	12:21	12:31	12:41	12:51	13:01
Howdon, Churchill Street-Perth Gardens (S-Bound)		10:12	10:22	10:32	10:42	10:52	11:02	11:12	11:22	11:32	11:42	11:52	12:02	12:12	12:22	12:32	12:42	12:52	13:02
Howdon, Churchill Street-Greenside Avenue (S-Bound)		10:13	10:23	10:33	10:43	10:53	11:03	11:13	11:23	11:33	11:43	11:53	12:03	12:13	12:23	12:33	12:43	12:53	13:03
Rosehill, Churchill Street (S-Bound)		10:14	10:24	10:34	10:44	10:54	11:04	11:14	11:24	11:34	11:44	11:54	12:04	12:14	12:24	12:34	12:44	12:54	13:04
Rosehill, Tynemouth Road - Ravensworth Street (W-Bound)		10:15	10:25	10:35	10:45	10:55	11:05	11:15	11:25	11:35	11:45	11:55	12:05	12:15	12:25	12:35	12:45	12:55	13:05
Rosehill, Tynemouth Road-Rosehill Road (W-Bound)		10:15	10:25	10:35	10:45	10:55	11:05	11:15	11:25	11:35	11:45	11:55	12:05	12:15	12:25	12:35	12:45	12:55	13:05
Hadrian Road, Church Bank-Lodge Terrace (SW-Bound)		10:18	10:28	10:38	10:48	10:58	11:08	11:18	11:28	11:38	11:48	11:58	12:08	12:18	12:28	12:38	12:48	12:58	13:08
Wallsend, High Street East-Court Building (W-Bound)		10:19	10:29	10:39	10:49	10:59	11:09	11:19	11:29	11:39	11:49	11:59	12:09	12:19	12:29	12:39	12:49	12:59	13:09
Wallsend, High Street East - Park Road (W-Bound)		10:20	10:30	10:40	10:50	11:00	11:10	11:20	11:30	11:40	11:50	12:00	12:10	12:20	12:30	12:40	12:50	13:00	13:10
Wallsend, High Street West (W-Bound)		10:21	10:31	10:41	10:51	11:01	11:11	11:21	11:31	11:41	11:51	12:01	12:11	12:21	12:31	12:41	12:51	13:01	13:11
Wallsend, High Street West-Lilac Road (W-Bound)		10:22	10:32	10:42	10:52	11:02	11:12	11:22	11:32	11:42	11:52	12:02	12:12	12:22	12:32	12:42	12:52	13:02	13:12
Walkerville, Shields Road-Firtree Avenue (W-Bound)		10:23	10:33	10:43	10:53	11:03	11:13	11:23	11:33	11:43	11:53	12:03	12:13	12:23	12:33	12:43	12:53	13:03	13:13
Walkerville, Stotts Road-Marmion Road (S-Bound)		10:24	10:34	10:44	10:54	11:04	11:14	11:24	11:34	11:44	11:54	12:04	12:14	12:24	12:34	12:44	12:54	13:04	13:14
Walkerville, Stotts Road Eastfield Avenue (SE-Bound)		10:25	10:35	10:45	10:55	11:05	11:15	11:25	11:35	11:45	11:55	12:05	12:15	12:25	12:35	12:45	12:55	13:05	13:15
Walkergate, Fossway-Rutland Avenue (SW-Bound)		10:27	10:37	10:47	10:57	11:07	11:17	11:27	11:37	11:47	11:57	12:07	12:17	12:27	12:37	12:47	12:57	13:07	13:17
Walkergate, Fossway-Westbourne Avenue (SW-Bound)		10:28	10:38	10:48	10:58	11:08	11:18	11:28	11:38	11:48	11:58	12:08	12:18	12:28	12:38	12:48	12:58	13:08	13:18
Walkergate, Fossway - Scrogg Road (W-Bound)		10:29	10:39	10:49	10:59	11:09	11:19	11:29	11:39	11:49	11:59	12:09	12:19	12:29	12:39	12:49	12:59	13:09	13:19
Byker, Valentia Avenue (N-Bound)		10:31	10:41	10:51	11:01	11:11	11:21	11:31	11:41	11:51	12:01	12:11	12:21	12:31	12:41	12:51	13:01	13:11	13:21
Byker, Shields Road-Valentia Avenue (W-Bound)		10:32	10:42	10:52	11:02	11:12	11:22	11:32	11:42	11:52	12:02	12:12	12:22	12:32	12:42	12:52	13:02	13:12	13:22
Byker, Shields Road-Bethel Avenue (W-Bound)		10:33	10:43	10:53	11:03	11:13	11:23	11:33	11:43	11:53	12:03	12:13	12:23	12:33	12:43	12:53	13:03	13:13	13:23
Byker, Shields Road-Huddleston Road (SW-Bound)		10:33	10:43	10:53	11:03	11:13	11:23	11:33	11:43	11:53	12:03	12:13	12:23	12:33	12:43	12:53	13:03	13:13	13:23
Byker, Fossway-Tunstall Avenue (W-Bound)		10:34	10:44	10:54	11:04	11:14	11:24	11:34	11:44	11:54	12:04	12:14	12:24	12:34	12:44	12:54	13:04	13:14	13:24
Byker, Shields Road - Robinson Street (W-Bound)		10:36	10:46	10:56	11:06	11:16	11:26	11:36	11:46	11:56	12:06	12:16	12:26	12:36	12:46	12:56	13:06	13:16	13:26
Byker, Shields Road - Headlam Street (W-Bound)		10:37	10:47	10:57	11:07	11:17	11:27	11:37	11:47	11:57	12:07	12:17	12:27	12:37	12:47	12:57	13:07	13:17	13:27
Byker, Shields Road-Clifford Street (W-Bound)		10:38	10:48	10:58	11:08	11:18	11:28	11:38	11:48	11:58	12:08	12:18	12:28	12:38	12:48	12:58	13:08	13:18	13:28
Shieldfield, New Bridge Street-St Dominics (W-Bound)		10:40	10:50	11:00	11:10	11:20	11:30	11:40	11:50	12:00	12:10	12:20	12:30	12:40	12:50	13:00	13:10	13:20	13:30
Shieldfield, Newcastle Manors (W-Bound)		10:41	10:51	11:01	11:11	11:21	11:31	11:41	11:51	12:01	12:11	12:21	12:31	12:41	12:51	13:01	13:11	13:21	13:31
Newcastle upon Tyne, Monument Market Street (W-Bound)		10:43	10:53	11:03	11:13	11:23	11:33	11:43	11:53	12:03	12:13	12:23	12:33	12:43	12:53	13:03	13:13	13:23	13:33
Newcastle upon Tyne, Monument Grainger Street (S-Bound)	arr	10:44	10:54	11:04	11:14	11:24	11:34	11:44	11:54	12:04	12:14	12:24	12:34	12:44	12:54	13:04	13:14	13:24	13:34
Newcastle upon Tyne, Monument Grainger Street (S-Bound)	dep	10:49	10:59	11:09	11:19	11:29	11:39	11:49	11:59	12:09	12:19	12:29	12:39	12:49	12:59	13:09	13:19	13:29	13:39
Newcastle upon Tyne, Central Stn Neville St (F)		10:53	11:03	11:13	11:23	11:33	11:43	11:53	12:03	12:13	12:23	12:33	12:43	12:53	13:03	13:13	13:23	13:33	13:43
Elswick, Scotswood Road-College (W-Bound)		10:55	11:05	11:15	11:25	11:35	11:45	11:55	12:05	12:15	12:25	12:35	12:45	12:55	13:05	13:15	13:25	13:35	13:45
Elswick, Scotswood Road-Dunn Street (W-Bound)		10:57	11:07	11:17	11:27	11:37	11:47	11:57	12:07	12:17	12:27	12:37	12:47	12:57	13:07	13:17	13:27	13:37	13:47
Elswick, Scotswood Road-Brunel Terrace (W-Bound)		10:58	11:08	11:18	11:28	11:38	11:48	11:58	12:08	12:18	12:28	12:38	12:48	12:58	13:08	13:18	13:28	13:38	13:48
Elswick, William Armstrong Drive-Monarch Road (W-Bound)		10:59	11:09	11:19	11:29	11:39	11:49	11:59	12:09	12:19	12:29	12:39	12:49	12:59	13:09	13:19	13:29	13:39	13:49
Elswick, Newcastle Business Park (W-Bound)		10:59	11:09	11:19	11:29	11:39	11:49	11:59	12:09	12:19	12:29	12:39	12:49	12:59	13:09	13:19	13:29	13:39	13:49
Elswick, William Armstrong Drive-Bamburgh Court (W-Bound)		11:00	11:10	11:20	11:30	11:40	11:50	12:00	12:10	12:20	12:30	12:40	12:50	13:00	13:10	13:20	13:30	13:40	13:50
Scotswood, Scotswood Road-Amelia Walk (NW-Bound)		11:01	11:11	11:21	11:31	11:41	11:51	12:01	12:11	12:21	12:31	12:41	12:51	13:01	13:11	13:21	13:31	13:41	13:51
Scotswood, Scotswood Road-Whitehouse Road (W-Bound)		11:02	11:12	11:22	11:32	11:42	11:52	12:02	12:12	12:22	12:32	12:42	12:52	13:02	13:12	13:22	13:32	13:42	13:52

Scotswood, Whitehouse Enterprise Centre (W-Bound)	11:03	11:13	11:23	11:33	11:43	11:53	12:03	12:13	12:23	12:33	12:43	12:53	13:03	13:13	13:23	13:33	13:43	13:53
Scotswood, Scotswood Road-Vickers (W-Bound)	11:04	11:14	11:24	11:34	11:44	11:54	12:04	12:14	12:24	12:34	12:44	12:54	13:04	13:14	13:24	13:34	13:44	13:54
Scotswood, Scotswood Bridge (W-Bound)	11:05	11:15	11:25	11:35	11:45	11:55	12:05	12:15	12:25	12:35	12:45	12:55	13:05	13:15	13:25	13:35	13:45	13:55
Scotswood, Scotswood Road-B&q (W-Bound)	11:06	11:16	11:26	11:36	11:46	11:56	12:06	12:16	12:26	12:36	12:46	12:56	13:06	13:16	13:26	13:36	13:46	13:56
Lemington, Scotswood Road-Bells Close (W-Bound)	11:06	11:16	11:26	11:36	11:46	11:56	12:06	12:16	12:26	12:36	12:46	12:56	13:06	13:16	13:26	13:36	13:46	13:56
Lemington, Scotswood Road-St Georges Terrace (W-Bound)	11:07	11:17	11:27	11:37	11:47	11:57	12:07	12:17	12:27	12:37	12:47	12:57	13:07	13:17	13:27	13:37	13:47	13:57
Lemington, Lemington (W-Bound)	11:08	11:18	11:28	11:38	11:48	11:58	12:08	12:18	12:28	12:38	12:48	12:58	13:08	13:18	13:28	13:38	13:48	13:58
Lemington, Northumberland Road (W-Bound)	11:09	11:19	11:29	11:39	11:49	11:59	12:09	12:19	12:29	12:39	12:49	12:59	13:09	13:19	13:29	13:39	13:49	13:59
Lemington, Lemington Road-Riverside Way (W-Bound)	11:09	11:19	11:29	11:39	11:49	11:59	12:09	12:19	12:29	12:39	12:49	12:59	13:09	13:19	13:29	13:39	13:49	13:59
Lemington, Lemington Road-Reats Road (W-Bound)	11:10	11:20	11:30	11:40	11:50	12:00	12:10	12:20	12:30	12:40	12:50	13:00	13:10	13:20	13:30	13:40	13:50	14:00
Newburn, High Street-Walbottle Road (NW-Bound)	11:12	11:22	11:32	11:42	11:52	12:02	12:12	12:22	12:32	12:42	12:52	13:02	13:12	13:22	13:32	13:42	13:52	14:02
Newburn, High Street-Station Road (W-Bound)	11:12	11:22	11:32	11:42	11:52	12:02	12:12	12:22	12:32	12:42	12:52	13:02	13:12	13:22	13:32	13:42	13:52	14:02
Newburn, High Street - Church Bank (NW-Bound)	11:13	11:23	11:33	11:43	11:53	12:03	12:13	12:23	12:33	12:43	12:53	13:03	13:13	13:23	13:33	13:43	13:53	14:03
Newburn, Newburn Road-Chapel Court (N-Bound)	11:13	11:23	11:33	11:43	11:53	12:03	12:13	12:23	12:33	12:43	12:53	13:03	13:13	13:23	13:33	13:43	13:53	14:03
Newburn, Newburn Road-Garage (N-Bound)	11:14	11:24	11:34	11:44	11:54	12:04	12:14	12:24	12:34	12:44	12:54	13:04	13:14	13:24	13:34	13:44	13:54	14:04
Throckley, Newburn Road-Mayfield Avenue (N-Bound)	11:15	11:25	11:35	11:45	11:55	12:05	12:15	12:25	12:35	12:45	12:55	13:05	13:15	13:25	13:35	13:45	13:55	14:05
Throckley, Hallow Drive-Newburn Road (W-Bound)	11:15	11:25	11:35	11:45	11:55	12:05	12:15	12:25	12:35	12:45	12:55	13:05	13:15	13:25	13:35	13:45	13:55	14:05
Throckley, Hallow Drive-The Causeway (W-Bound)	11:16	11:26	11:36	11:46	11:56	12:06	12:16	12:26	12:36	12:46	12:56	13:06	13:16	13:26	13:36	13:46	13:56	14:06
Throckley, Hallow Drive-Lowgate (W-Bound)	11:16	11:26	11:36	11:46	11:56	12:06	12:16	12:26	12:36	12:46	12:56	13:06	13:16	13:26	13:36	13:46	13:56	14:06
Throckley, Leazes Parkway (E-Bound)	11:17	11:27	11:37	11:47	11:57	12:07	12:17	12:27	12:37	12:47	12:57	13:07	13:17	13:27	13:37	13:47	13:57	14:07
Throckley, Coach Road-Leazes Parkway (N-Bound)	11:17	11:27	11:37	11:47	11:57	12:07	12:17	12:27	12:37	12:47	12:57	13:07	13:17	13:27	13:37	13:47	13:57	14:07
Throckley, Coach Road-Wellfield Close (N-Bound)	11:18	11:28	11:38	11:48	11:58	12:08	12:18	12:28	12:38	12:48	12:58	13:08	13:18	13:28	13:38	13:48	13:58	14:08
Throckley, Coach Road-Woodlands (N-Bound)	11:18	11:28	11:38	11:48	11:58	12:08	12:18	12:28	12:38	12:48	12:58	13:08	13:18	13:28	13:38	13:48	13:58	14:08
Throckley, Hexham Road-Middle School (E-Bound)	11:19	11:29	11:39	11:49	11:59	12:09	12:19	12:29	12:39	12:49	12:59	13:09	13:19	13:29	13:39	13:49	13:59	14:09
Throckley, Throckley Roundabout (E-Bound)	11:19	11:29	11:39	11:49	11:59	12:09	12:19	12:29	12:39	12:49	12:59	13:09	13:19	13:29	13:39	13:49	13:59	14:09
Throckley, Newburn Road - Sainsburys (S-Bound)	<i>arr</i> 11:20	11:30	11:40	11:50	12:00	12:10	12:20	12:30	12:40	12:50	13:00	13:10	13:20	13:30	13:40	13:50	14:00	14:10

Scotswood, Whitehouse Enterprise Centre (W-Bound)	14:03	14:13	14:23	14:33	14:43	14:53	15:03	15:13	15:23	15:33	15:43	15:53	16:03	16:13	16:23	16:33	16:43	16:53
Scotswood, Scotswood Road-Vickers (W-Bound)	14:04	14:14	14:24	14:34	14:44	14:54	15:04	15:14	15:24	15:34	15:44	15:54	16:04	16:14	16:24	16:34	16:44	16:54
Scotswood, Scotswood Bridge (W-Bound)	14:05	14:15	14:25	14:35	14:45	14:55	15:05	15:15	15:25	15:35	15:45	15:55	16:05	16:15	16:25	16:35	16:45	16:55
Scotswood, Scotswood Road-B&q (W-Bound)	14:06	14:16	14:26	14:36	14:46	14:56	15:06	15:16	15:26	15:36	15:46	15:56	16:06	16:16	16:26	16:36	16:46	16:56
Lemington, Scotswood Road-Bells Close (W-Bound)	14:06	14:16	14:26	14:36	14:46	14:56	15:06	15:16	15:26	15:36	15:46	15:56	16:06	16:16	16:26	16:36	16:46	16:56
Lemington, Scotswood Road-St Georges Terrace (W-Bound)	14:07	14:17	14:27	14:37	14:47	14:57	15:07	15:17	15:27	15:37	15:47	15:57	16:07	16:17	16:27	16:37	16:47	16:57
Lemington, Lemington (W-Bound)	14:08	14:18	14:28	14:38	14:48	14:58	15:08	15:18	15:28	15:38	15:48	15:58	16:08	16:18	16:28	16:38	16:48	16:58
Lemington, Northumberland Road (W-Bound)	14:09	14:19	14:29	14:39	14:49	14:59	15:09	15:19	15:29	15:39	15:49	15:59	16:09	16:19	16:29	16:39	16:49	16:59
Lemington, Lemington Road-Riverside Way (W-Bound)	14:09	14:19	14:29	14:39	14:49	14:59	15:09	15:19	15:29	15:39	15:49	15:59	16:09	16:19	16:29	16:39	16:49	16:59
Lemington, Lemington Road-Reats Road (W-Bound)	14:10	14:20	14:30	14:40	14:50	15:00	15:10	15:20	15:30	15:40	15:50	16:00	16:10	16:20	16:30	16:40	16:50	17:00
Newburn, High Street-Walbottle Road (NW-Bound)	14:12	14:22	14:32	14:42	14:52	15:02	15:12	15:22	15:32	15:42	15:52	16:02	16:12	16:22	16:32	16:42	16:52	17:02
Newburn, High Street-Station Road (W-Bound)	14:12	14:22	14:32	14:42	14:52	15:02	15:12	15:22	15:32	15:42	15:52	16:02	16:12	16:22	16:32	16:42	16:52	17:02
Newburn, High Street - Church Bank (NW-Bound)	14:13	14:23	14:33	14:43	14:53	15:03	15:13	15:23	15:33	15:43	15:53	16:03	16:13	16:23	16:33	16:43	16:53	17:03
Newburn, Newburn Road-Chapel Court (N-Bound)	14:13	14:23	14:33	14:43	14:53	15:03	15:13	15:23	15:33	15:43	15:53	16:03	16:13	16:23	16:33	16:43	16:53	17:03
Newburn, Newburn Road-Garage (N-Bound)	14:14	14:24	14:34	14:44	14:54	15:04	15:14	15:24	15:34	15:44	15:54	16:04	16:14	16:24	16:34	16:44	16:54	17:04
Throckley, Newburn Road-Mayfield Avenue (N-Bound)	14:15	14:25	14:35	14:45	14:55	15:05	15:15	15:25	15:35	15:45	15:55	16:05	16:15	16:25	16:35	16:45	16:55	17:05
Throckley, Hallow Drive-Newburn Road (W-Bound)	14:15	14:25	14:35	14:45	14:55	15:05	15:15	15:25	15:35	15:45	15:55	16:05	16:15	16:25	16:35	16:45	16:55	17:05
Throckley, Hallow Drive-The Causeway (W-Bound)	14:16	14:26	14:36	14:46	14:56	15:06	15:16	15:26	15:36	15:46	15:56	16:06	16:16	16:26	16:36	16:46	16:56	17:06
Throckley, Hallow Drive-Lowgate (W-Bound)	14:16	14:26	14:36	14:46	14:56	15:06	15:16	15:26	15:36	15:46	15:56	16:06	16:16	16:26	16:36	16:46	16:56	17:06
Throckley, Leazes Parkway (E-Bound)	14:17	14:27	14:37	14:47	14:57	15:07	15:17	15:27	15:37	15:47	15:57	16:07	16:17	16:27	16:37	16:47	16:57	17:07
Throckley, Coach Road-Leazes Parkway (N-Bound)	14:17	14:27	14:37	14:47	14:57	15:07	15:17	15:27	15:37	15:47	15:57	16:07	16:17	16:27	16:37	16:47	16:57	17:07
Throckley, Coach Road-Wellfield Close (N-Bound)	14:18	14:28	14:38	14:48	14:58	15:08	15:18	15:28	15:38	15:48	15:58	16:08	16:18	16:28	16:38	16:48	16:58	17:08
Throckley, Coach Road-Woodlands (N-Bound)	14:18	14:28	14:38	14:48	14:58	15:08	15:18	15:28	15:38	15:48	15:58	16:08	16:18	16:28	16:38	16:48	16:58	17:08
Throckley, Hexham Road-Middle School (E-Bound)	14:19	14:29	14:39	14:49	14:59	15:09	15:19	15:29	15:39	15:49	15:59	16:09	16:19	16:29	16:39	16:49	16:59	17:09
Throckley, Throckley Roundabout (E-Bound)	14:19	14:29	14:39	14:49	14:59	15:09	15:19	15:29	15:39	15:49	15:59	16:09	16:19	16:29	16:39	16:49	16:59	17:09
Throckley, Newburn Road - Sainsburys (S-Bound)	<i>arr</i> 14:20	14:30	14:40	14:50	15:00	15:10	15:20	15:30	15:40	15:50	16:00	16:10	16:20	16:30	16:40	16:50	17:00	17:10

Cobalt, Silver Fox Way - Procter & Gamble (N-Bound)	<i>dep</i>	16:01	16:11	16:21	16:31	16:41	16:51	17:06	17:21	17:36	17:50	18:05	18:25	18:45	19:10	19:39	20:14		
Cobalt, Quicksilver Way (SW-Bound)		16:02	16:12	16:22	16:32	16:42	16:52	17:07	17:22	17:37	17:51	18:06	18:26	18:46	19:11	19:40	20:15		
Cobalt, Cobalt Business Park-Orange (SE-Bound)		16:03	16:13	16:23	16:33	16:43	16:53	17:08	17:23	17:38	17:52	18:07	18:27	18:47	19:12	19:41	20:16		
Cobalt, Silver Fox Way-Procter & Gamble (E-Bound)		16:04	16:14	16:24	16:34	16:44	16:54	17:09	17:24	17:39	17:53	18:08	18:27	18:47	19:12	19:41	20:16		
Cobalt, Cobalt Link Road - South (S-Bound)		16:04	16:14	16:24	16:34	16:44	16:54	17:09	17:24	17:39	17:53	18:08	18:29	18:49	19:14	19:43	20:18		
Cobalt, Atmel Way (S-Bound)		16:05	16:15	16:25	16:35	16:45	16:55	17:10	17:25	17:40	17:54	18:09	18:30	18:50	19:15	19:44	20:19		
Silverlink, Silverlink-Ringfisher Way (S-Bound)		16:06	16:16	16:26	16:36	16:46	16:56	17:11	17:26	17:41	17:55	18:10	18:31	18:51	19:16	19:45	20:20		
Silverlink, The Silverlink- Bittern Close (S-Bound)		16:07	16:17	16:27	16:37	16:47	16:57	17:12	17:27	17:42	17:56	18:11	18:31	18:51	19:16	19:45	20:20	20:50	21:20
Howdon, Willington Square (SW-Bound)		16:10	16:20	16:30	16:40	16:50	17:00	17:15	17:30	17:45	17:59	18:14	18:34	18:54	19:19	19:47	20:22	20:52	21:22
Battle Hill, Coast Road-Embleton Avenue (NE-Bound)	<i>dep</i>																		
Howdon, Churchill Street-School (S-Bound)		16:11	16:21	16:31	16:41	16:51	17:01	17:16	17:31	17:46	18:00	18:15	18:35	18:55	19:20	19:48	20:23	20:53	21:23
Howdon, Churchill Street-Perth Gardens (S-Bound)		16:12	16:22	16:32	16:42	16:52	17:02	17:17	17:32	17:47	18:01	18:16	18:36	18:56	19:21	19:48	20:23	20:53	21:23
Howdon, Churchill Street-Greenside Avenue (S-Bound)		16:13	16:23	16:33	16:43	16:53	17:03	17:18	17:33	17:48	18:02	18:17	18:37	18:57	19:22	19:49	20:24	20:54	21:24
Rosehill, Churchill Street (S-Bound)		16:14	16:24	16:34	16:44	16:54	17:04	17:19	17:34	17:49	18:03	18:18	18:38	18:58	19:23	19:50	20:25	20:55	21:25
Rosehill, Tynemouth Road - Ravensworth Street (W-Bound)		16:15	16:25	16:35	16:45	16:55	17:05	17:20	17:35	17:50	18:04	18:19	18:38	18:58	19:23	19:50	20:25	20:55	21:25
Rosehill, Tynemouth Road-Rosehill Road (W-Bound)		16:15	16:25	16:35	16:45	16:55	17:05	17:20	17:35	17:50	18:04	18:19	18:39	18:59	19:24	19:51	20:26	20:56	21:26
Hadrian Road, Church Bank-Lodge Terrace (SW-Bound)		16:18	16:28	16:38	16:48	16:58	17:08	17:23	17:38	17:53	18:07	18:22	18:42	19:02	19:26	19:53	20:28	20:58	21:28
Wallsend, High Street East-Court Building (W-Bound)		16:19	16:29	16:39	16:49	16:59	17:09	17:24	17:39	17:54	18:08	18:23	18:43	19:03	19:27	19:54	20:29	20:59	21:29
Wallsend, High Street East - Park Road (W-Bound)		16:20	16:30	16:40	16:50	17:00	17:10	17:25	17:40	17:55	18:09	18:24	18:44	19:04	19:28	19:55	20:30	21:00	21:30
Wallsend, High Street West (W-Bound)		16:21	16:31	16:41	16:51	17:01	17:11	17:26	17:41	17:56	18:10	18:25	18:45	19:05	19:29	19:56	20:31	21:01	21:31
Wallsend, High Street West-Lilac Road (W-Bound)		16:22	16:32	16:42	16:52	17:02	17:12	17:27	17:42	17:57	18:11	18:26	18:46	19:06	19:30	19:57	20:32	21:02	21:32
Walkerville, Shields Road-Firtree Avenue (W-Bound)		16:23	16:33	16:43	16:53	17:03	17:13	17:28	17:43	17:58	18:12	18:27	18:47	19:07	19:31	19:57	20:32	21:02	21:32
Walkerville, Stotts Road-Marmion Road (S-Bound)		16:24	16:34	16:44	16:54	17:04	17:14	17:29	17:44	17:59	18:13	18:28	18:48	19:08	19:32	19:58	20:33	21:03	21:33
Walkerville, Stotts Road Eastfield Avenue (SE-Bound)		16:25	16:35	16:45	16:55	17:05	17:15	17:30	17:45	18:00	18:14	18:29	18:49	19:09	19:33	19:59	20:34	21:04	21:34
Walkergate, Fossway-Rutland Avenue (SW-Bound)		16:27	16:37	16:47	16:57	17:07	17:17	17:32	17:47	18:02	18:16	18:31	18:52	19:12	19:35	20:01	20:36	21:06	21:36
Walkergate, Fossway-Westbourne Avenue (SW-Bound)		16:28	16:38	16:48	16:58	17:08	17:18	17:33	17:48	18:03	18:17	18:32	18:52	19:12	19:35	20:01	20:36	21:06	21:36
Walkergate, Fossway - Scrogg Road (W-Bound)		16:29	16:39	16:49	16:59	17:09	17:19	17:34	17:49	18:04	18:18	18:33	18:53	19:13	19:37	20:02	20:37	21:07	21:37
Byker, Valentia Avenue (N-Bound)		16:31	16:41	16:51	17:01	17:11	17:21	17:36	17:51	18:06	18:20	18:35	18:55	19:15	19:38	20:03	20:38	21:08	21:38
Byker, Shields Road-Valentia Avenue (W-Bound)		16:32	16:42	16:52	17:02	17:12	17:22	17:37	17:52	18:07	18:21	18:36	18:56	19:16	19:39	20:04	20:39	21:09	21:39
Byker, Shields Road-Bethel Avenue (W-Bound)		16:33	16:43	16:53	17:03	17:13	17:23	17:38	17:53	18:08	18:22	18:37	18:56	19:16	19:39	20:04	20:39	21:09	21:39
Byker, Shields Road-Huddleston Road (SW-Bound)		16:33	16:43	16:53	17:03	17:13	17:23	17:38	17:53	18:08	18:22	18:37	18:57	19:17	19:40	20:05	20:40	21:10	21:40
Byker, Fossway-Tunstall Avenue (W-Bound)		16:34	16:44	16:54	17:04	17:14	17:24	17:39	17:54	18:09	18:23	18:38	18:58	19:18	19:41	20:06	20:41	21:11	21:41
Byker, Shields Road - Robinson Street (W-Bound)		16:36	16:46	16:56	17:06	17:16	17:26	17:41	17:56	18:11	18:25	18:40	18:59	19:19	19:42	20:07	20:42	21:12	21:42
Byker, Shields Road - Headlam Street (W-Bound)		16:37	16:47	16:57	17:07	17:17	17:27	17:42	17:57	18:12	18:26	18:41	19:00	19:20	19:43	20:08	20:43	21:13	21:43
Byker, Shields Road-Clifford Street (W-Bound)		16:38	16:48	16:58	17:08	17:18	17:28	17:43	17:58	18:13	18:27	18:42	19:01	19:21	19:44	20:09	20:44	21:14	21:44
Shieldfield, New Bridge Street-St Dominics (W-Bound)		16:40	16:50	17:00	17:10	17:20	17:30	17:45	18:00	18:15	18:29	18:43	19:03	19:23	19:45	20:11	20:46	21:16	21:46
Shieldfield, Newcastle Manors (W-Bound)		16:41	16:51	17:01	17:11	17:21	17:31	17:46	18:01	18:16	18:30	18:44	19:04	19:24	19:46	20:11	20:46	21:16	21:46
Newcastle upon Tyne, Monument Market Street (W-Bound)		16:43	16:53	17:03	17:13	17:23	17:33	17:48	18:03	18:18	18:32	18:46	19:06	19:26	19:48	20:13	20:48	21:18	21:48
Newcastle upon Tyne, Monument Grainger Street (S-Bound)	<i>arr</i>	16:44	16:54	17:04	17:14	17:24	17:34	17:49	18:04	18:19	18:33	18:47	19:07	19:27	19:49	20:14	20:49	21:19	21:49
Newcastle upon Tyne, Monument Grainger Street (S-Bound)	<i>dep</i>	16:49	16:59	17:09	17:19	17:29	17:39	17:54	18:09	18:21	18:36	18:49	19:09	19:29	19:51	20:14	20:49	21:19	21:49
Newcastle upon Tyne, Central Stn Neville St (F)		16:53	17:03	17:13	17:23	17:33	17:43	17:58	18:13	18:25	18:40	18:53	19:13	19:33	19:55	20:17	20:52	21:22	21:52
Elswick, Scotswood Road-College (W-Bound)		16:55	17:05	17:15	17:25	17:35	17:45	18:00	18:15	18:27	18:42	18:55	19:15	19:35	19:57	20:19	20:54	21:24	21:54
Elswick, Scotswood Road-Dunn Street (W-Bound)		16:57	17:07	17:17	17:27	17:37	17:47	18:02	18:17	18:29	18:44	18:57	19:17	19:37	19:58	20:20	20:55	21:25	21:55
Elswick, Scotswood Road-Brunel Terrace (W-Bound)		16:58	17:08	17:18	17:28	17:38	17:48	18:03	18:18	18:30	18:45	18:58	19:18	19:38	19:59	20:20	20:55	21:25	21:55
Elswick, William Armstrong Drive-Monarch Road (W-Bound)		16:59	17:09	17:19	17:29	17:39	17:49	18:04	18:19	18:31	18:46	18:59	19:19	19:39	20:00	20:21	20:56	21:26	21:56
Elswick, Newcastle Business Park (W-Bound)		16:59	17:09	17:19	17:29	17:39	17:49	18:04	18:19	18:31	18:46	18:59	19:19	19:39	20:00	20:21	20:56	21:26	21:56
Elswick, William Armstrong Drive-Bamburgh Court (W-Bound)		17:00	17:10	17:20	17:30	17:40	17:50	18:05	18:20	18:32	18:47	19:00	19:20	19:40	20:01	20:22	20:57	21:27	21:57
Scotswood, Scotswood Road-Amelia Walk (NW-Bound)		17:01	17:11	17:21	17:31	17:41	17:51	18:06	18:21	18:33	18:48	19:01	19:21	19:41	20:02	20:23	20:58	21:28	21:58
Scotswood, Scotswood Road-Whitehouse Road (W-Bound)		17:02	17:12	17:22	17:32	17:42	17:52	18:07	18:22	18:34	18:48	19:01	19:21	19:41	20:02	20:23	20:58	21:28	21:58

Scotswood, Whitehouse Enterprise Centre (W-Bound)	17:03	17:13	17:23	17:33	17:43	17:53	18:03	18:23	18:34	18:49	19:03	19:23	19:43	20:03	20:24	20:59	21:29	21:59	
Scotswood, Scotswood Road-Vickers (W-Bound)	17:04	17:14	17:24	17:34	17:44	17:54	18:09	18:24	18:36	18:50	19:04	19:24	19:44	20:04	20:25	21:00	21:30	22:00	
Scotswood, Scotswood Bridge (W-Bound)	17:05	17:15	17:25	17:35	17:45	17:55	18:10	18:25	18:37	18:51	19:05	19:25	19:45	20:05	20:26	21:01	21:31	22:01	
Scotswood, Scotswood Road-B&q (W-Bound)	17:06	17:16	17:26	17:36	17:46	17:56	18:11	18:26	18:38	18:52	19:06	19:26	19:46	20:06	20:27	21:02	21:32	22:02	
Lemington, Scotswood Road-Bells Close (W-Bound)	17:06	17:16	17:26	17:36	17:46	17:56	18:11	18:26	18:38	18:52	19:06	19:26	19:46	20:06	20:27	21:02	21:32	22:02	
Lemington, Scotswood Road-St Georges Terrace (W-Bound)	17:07	17:17	17:27	17:37	17:47	17:57	18:12	18:27	18:39	18:53	19:07	19:27	19:47	20:07	20:28	21:03	21:33	22:03	
Lemington, Lemington (W-Bound)	17:08	17:18	17:28	17:38	17:48	17:58	18:13	18:28	18:40	18:54	19:08	19:28	19:48	20:08	20:29	21:04	21:34	22:04	
Lemington, Northumberland Road (W-Bound)	17:09	17:19	17:29	17:39	17:49	17:59	18:14	18:29	18:41	18:55	19:09	19:29	19:49	20:09	20:30	21:05	21:35	22:05	
Lemington, Lemington Road-Riverside Way (W-Bound)	17:09	17:19	17:29	17:39	17:49	17:59	18:14	18:29	18:41	18:55	19:09	19:29	19:49	20:09	20:30	21:05	21:35	22:05	
Lemington, Lemington Road-Reats Road (W-Bound)	17:10	17:20	17:30	17:40	17:50	18:00	18:15	18:30	18:42	18:56	19:10	19:30	19:50	20:10	20:31	21:06	21:36	22:06	
Newburn, High Street-Walbottle Road (NW-Bound)	17:12	17:22	17:32	17:42	17:52	18:02	18:17	18:32	18:44	18:57	19:11	19:31	19:51	20:11	20:32	21:07	21:37	22:07	
Newburn, High Street-Station Road (W-Bound)	17:12	17:22	17:32	17:42	17:52	18:02	18:17	18:32	18:44	18:58	19:13	19:33	19:53	20:12	20:33	21:08	21:38	22:08	
Newburn, High Street - Church Bank (NW-Bound)	17:13	17:23	17:33	17:43	17:53	18:03	18:18	18:33	18:45	18:58	19:13	19:33	19:53	20:12	20:33	21:08	21:38	22:08	
Newburn, Newburn Road-Chapel Court (N-Bound)	17:13	17:23	17:33	17:43	17:53	18:03	18:18	18:33	18:45	18:59	19:14	19:34	19:54	20:14	20:34	21:09	21:39	22:09	
Newburn, Newburn Road-Garage (N-Bound)	17:14	17:24	17:34	17:44	17:54	18:04	18:19	18:34	18:46	18:59	19:14	19:34	19:54	20:14	20:34	21:09	21:39	22:09	
Throckley, Newburn Road-Mayfield Avenue (N-Bound)	17:15	17:25	17:35	17:45	17:55	18:05	18:20	18:35	18:47	19:00	19:15	19:35	19:55	20:15	20:35	21:10	21:40	22:10	
Throckley, Hallow Drive-Newburn Road (W-Bound)	17:15	17:25	17:35	17:45	17:55	18:05	18:20	18:35	18:47	19:00	19:15	19:35	19:55	20:15	20:35	21:10	21:40	22:10	
Throckley, Hallow Drive-The Causeway (W-Bound)	17:16	17:26	17:36	17:46	17:56	18:06	18:21	18:36	18:48	19:01	19:16	19:36	19:56	20:16	20:36	21:11	21:41	22:11	
Throckley, Hallow Drive-Lowgate (W-Bound)	17:16	17:26	17:36	17:46	17:56	18:06	18:21	18:36	18:48	19:01	19:16	19:36	19:56	20:16	20:36	21:11	21:41	22:11	
Throckley, Leazes Parkway (E-Bound)	17:17	17:27	17:37	17:47	17:57	18:07	18:22	18:37	18:49	19:02	19:17	19:37	19:57	20:17	20:37	21:12	21:42	22:12	
Throckley, Coach Road-Leazes Parkway (N-Bound)	17:17	17:27	17:37	17:47	17:57	18:07	18:22	18:37	18:49	19:02	19:17	19:37	19:57	20:17	20:37	21:12	21:42	22:12	
Throckley, Coach Road-Wellfield Close (N-Bound)	17:18	17:28	17:38	17:48	17:58	18:08	18:23	18:38	18:50	19:03	19:18	19:38	19:58	20:18	20:38	21:13	21:43	22:13	
Throckley, Coach Road-Woodlands (N-Bound)	17:18	17:28	17:38	17:48	17:58	18:08	18:23	18:38	18:50	19:03	19:18	19:38	19:58	20:18	20:38	21:13	21:43	22:13	
Throckley, Hexham Road-Middle School (E-Bound)	17:19	17:29	17:39	17:49	17:59	18:09	18:24	18:39	18:51	19:04	19:19	19:39	19:59	20:19	20:39	21:14	21:44	22:14	
Throckley, Throckley Roundabout (E-Bound)	17:19	17:29	17:39	17:49	17:59	18:09	18:24	18:39	18:51	19:04	19:19	19:39	19:59	20:19	20:39	21:14	21:44	22:14	
Throckley, Newburn Road - Sainsburys (S-Bound)	<i>arr</i>	17:20	17:30	17:40	17:50	18:00	18:10	18:25	18:40	18:52	19:05	19:20	19:40	20:00	20:20	20:40	21:15	21:45	22:15

Cobalt, Silver Fox Way - Procter & Gamble (N-Bound)	<i>dep</i>			
Cobalt, Quicksilver Way (SW-Bound)				
Cobalt, Cobalt Business Park-Orange (SE-Bound)				
Cobalt, Silver Fox Way-Procter & Gamble (E-Bound)				
Cobalt, Cobalt Link Road - South (S-Bound)				
Cobalt, Atmel Way (S-Bound)				
Silverlink, Silverlink-Ringfisher Way (S-Bound)				
Silverlink, The Silverlink- Bittern Close (S-Bound)	21:50	22:25	22:42	23:12
Howdon, Willington Square (SW-Bound)	21:52	22:27	22:44	23:14
Battle Hill, Coast Road-Embleton Avenue (NE-Bound)	<i>dep</i>			
Howdon, Churchill Street-School (S-Bound)	21:53	22:28	22:45	23:15
Howdon, Churchill Street-Perth Gardens (S-Bound)	21:53	22:28	22:45	23:15
Howdon, Churchill Street-Greenside Avenue (S-Bound)	21:54	22:29	22:46	23:16
Rosehill, Churchill Street (S-Bound)	21:55	22:30	22:47	23:17
Rosehill, Tynemouth Road - Ravensworth Street (W-Bound)	21:55	22:30	22:47	23:17
Rosehill, Tynemouth Road-Rosehill Road (W-Bound)	21:56	22:31	22:48	23:18
Hadrian Road, Church Bank-Lodge Terrace (SW-Bound)	21:58	22:33	22:50	23:20
Wallsend, High Street East-Court Building (W-Bound)	21:59	22:34	22:51	23:21
Wallsend, High Street East - Park Road (W-Bound)	22:00	22:35	22:52	23:22
Wallsend, High Street West (W-Bound)	22:01	22:36	22:53	23:23
Wallsend, High Street West-Lilac Road (W-Bound)	22:02	22:37	22:54	23:24
Walkerville, Shields Road-Firtree Avenue (W-Bound)	22:02	22:37	22:54	23:24
Walkerville, Stotts Road-Marmion Road (S-Bound)	22:03	22:38	22:55	23:25
Walkerville, Stotts Road Eastfield Avenue (SE-Bound)	22:04	22:39	22:56	23:26
Walkergate, Fossway-Rutland Avenue (SW-Bound)	22:06	22:41	22:57	23:27
Walkergate, Fossway-Westbourne Avenue (SW-Bound)	22:06	22:41	22:58	23:28
Walkergate, Fossway - Scrogg Road (W-Bound)	22:07	22:42	22:59	23:29
Byker, Valentia Avenue (N-Bound)	22:08	22:43	22:59	23:29
Byker, Shields Road-Valentia Avenue (W-Bound)	22:09	22:44	23:00	23:30
Byker, Shields Road-Bethel Avenue (W-Bound)	22:09	22:44	23:00	
Byker, Shields Road-Huddleston Road (SW-Bound)	22:10	22:45	23:01	
Byker, Fossway-Tunstall Avenue (W-Bound)	22:11	22:46	23:02	
Byker, Shields Road - Robinson Street (W-Bound)	22:12	22:47	23:03	
Byker, Shields Road - Headlam Street (W-Bound)	22:13	22:48	23:04	
Byker, Shields Road-Clifford Street (W-Bound)	22:14	22:49	23:05	
Shieldfield, New Bridge Street-St Dominics (W-Bound)	22:16	22:51	23:07	
Shieldfield, Newcastle Manors (W-Bound)	22:16	22:51	23:07	
Newcastle upon Tyne, Monument Market Street (W-Bound)	22:18	22:53	23:09	
Newcastle upon Tyne, Monument Grainger Street (S-Bound)	<i>arr</i>	22:19	22:54	23:10
Newcastle upon Tyne, Monument Grainger Street (S-Bound)	<i>dep</i>	22:19	22:54	23:10
Newcastle upon Tyne, Central Stn Neville St (F)	22:22	22:57	23:13	
Elswick, Scotswood Road-College (W-Bound)	22:24	22:59	23:15	
Elswick, Scotswood Road-Dunn Street (W-Bound)	22:25	23:00	23:16	
Elswick, Scotswood Road-Brunel Terrace (W-Bound)	22:25	23:00	23:16	
Elswick, William Armstrong Drive-Monarch Road (W-Bound)	22:26	23:01	23:17	
Elswick, Newcastle Business Park (W-Bound)	22:26	23:01	23:17	
Elswick, William Armstrong Drive-Bamburgh Court (W-Bound)	22:27	23:02	23:18	
Scotswood, Scotswood Road-Amelia Walk (NW-Bound)	22:28	23:03	23:19	
Scotswood, Scotswood Road-Whitehouse Road (W-Bound)	22:28	23:03	23:19	

Scotswood, Whitehouse Enterprise Centre (W-Bound)	22:29	23:04	23:20
Scotswood, Scotswood Road-Vickers (W-Bound)	22:30	23:05	23:21
Scotswood, Scotswood Bridge (W-Bound)	22:31	23:06	23:22
Scotswood, Scotswood Road-B&q (W-Bound)	22:32	23:07	23:23
Lemington, Scotswood Road-Bells Close (W-Bound)	22:32	23:07	23:23
Lemington, Scotswood Road-St Georges Terrace (W-Bound)	22:33	23:08	23:24
Lemington, Lemington (W-Bound)	22:34	23:09	23:25
Lemington, Northumberland Road (W-Bound)	22:35	23:10	23:26
Lemington, Lemington Road-Riverside Way (W-Bound)	22:35	23:10	23:26
Lemington, Lemington Road-Keats Road (W-Bound)	22:36	23:11	23:27
Newburn, High Street-Walbottle Road (NW-Bound)	22:37	23:12	23:28
Newburn, High Street-Station Road (W-Bound)	22:38	23:13	23:29
Newburn, High Street - Church Bank (NW-Bound)	22:38	23:13	23:29
Newburn, Newburn Road-Chapel Court (N-Bound)	22:39	23:14	23:30
Newburn, Newburn Road-Garage (N-Bound)	22:39	23:14	23:30
Throckley, Newburn Road-Mayfield Avenue (N-Bound)	22:40	23:15	23:31
Throckley, Hallow Drive-Newburn Road (W-Bound)	22:40	23:15	23:31
Throckley, Hallow Drive-The Causeway (W-Bound)	22:41	23:16	23:32
Throckley, Hallow Drive-Lowgate (W-Bound)	22:41	23:16	23:32
Throckley, Leazes Parkway (E-Bound)	22:42	23:17	23:33
Throckley, Coach Road-Leazes Parkway (N-Bound)	22:42	23:17	23:33
Throckley, Coach Road-Wellfield Close (N-Bound)	22:43	23:18	23:34
Throckley, Coach Road-Woodlands (N-Bound)	22:43	23:18	23:34
Throckley, Hexham Road-Middle School (E-Bound)	22:44	23:19	23:35
Throckley, Throckley Roundabout (E-Bound)	22:44	23:19	23:35
Throckley, Newburn Road - Sainsburys (S-Bound) arr	22:45	23:20	23:36

Compiled from data for the period Wed 15-Nov-2023 to Tue 21-Nov-2023. Times not in bold are estimated by using the distance between the stops.

Sundays

Silverlink, The Silverlink- Bittern Close (S-Bound)	<i>dep</i>		07:05	07:35	08:03	08:31	09:01	09:31	09:58	10:28	10:58	11:28	11:58	12:28	12:58	13:28	13:58	14:28	
Howdon, Willington Square (SW-Bound)			07:07	07:37	08:05	08:33	09:03	09:33	10:01	10:31	11:01	11:31	12:01	12:31	13:01	13:31	14:01	14:31	
Battle Hill, Coast Road-Embleton Avenue (NE-Bound)	<i>dep</i>	06:37																	
Howdon, Churchill Street-School (S-Bound)		06:38	07:08	07:38	08:06	08:34	09:04	09:34	10:02	10:32	11:02	11:32	12:02	12:32	13:02	13:32	14:02	14:32	
Howdon, Churchill Street-Perth Gardens (S-Bound)		06:39	07:08	07:38	08:06	08:34	09:05	09:35	10:03	10:33	11:03	11:33	12:03	12:33	13:03	13:33	14:03	14:33	
Howdon, Churchill Street-Greenside Avenue (S-Bound)		06:39	07:09	07:39	08:07	08:35	09:06	09:36	10:04	10:34	11:04	11:34	12:04	12:34	13:04	13:34	14:04	14:34	
Rosehill, Churchill Street (S-Bound)		06:40	07:10	07:40	08:08	08:36	09:07	09:37	10:05	10:35	11:05	11:35	12:05	12:35	13:05	13:35	14:05	14:35	
Rosehill, Tynemouth Road - Ravensworth Street (W-Bound)		06:40	07:10	07:40	08:08	08:36	09:07	09:37	10:06	10:36	11:06	11:36	12:06	12:36	13:06	13:36	14:06	14:36	
Rosehill, Tynemouth Road-Rosehill Road (W-Bound)		06:41	07:11	07:41	08:09	08:37	09:08	09:38	10:06	10:36	11:06	11:36	12:06	12:36	13:06	13:36	14:06	14:36	
Hadrian Road, Church Bank-Lodge Terrace (SW-Bound)		06:43	07:13	07:43	08:11	08:39	09:10	09:40	10:09	10:39	11:09	11:39	12:09	12:39	13:09	13:39	14:09	14:39	
Wallsend, High Street East-Court Building (W-Bound)		06:44	07:14	07:44	08:12	08:40	09:11	09:41	10:10	10:40	11:10	11:40	12:10	12:40	13:10	13:40	14:10	14:40	
Wallsend, High Street East - Park Road (W-Bound)		06:45	07:15	07:45	08:13	08:41	09:12	09:42	10:11	10:41	11:11	11:41	12:11	12:41	13:11	13:41	14:11	14:41	
Wallsend, High Street West (W-Bound)		06:46	07:16	07:46	08:14	08:42	09:13	09:43	10:12	10:42	11:12	11:42	12:12	12:42	13:12	13:42	14:12	14:42	
Wallsend, High Street West-Lilac Road (W-Bound)		06:47	07:17	07:47	08:15	08:43	09:14	09:44	10:13	10:43	11:13	11:43	12:13	12:43	13:13	13:43	14:13	14:43	
Walkerville, Shields Road-Firtree Avenue (W-Bound)		06:47	07:17	07:47	08:15	08:43	09:14	09:44	10:13	10:43	11:13	11:43	12:13	12:43	13:13	13:43	14:13	14:43	
Walkerville, Stotts Road-Marmion Road (S-Bound)		06:48	07:18	07:48	08:16	08:44	09:15	09:45	10:14	10:44	11:14	11:44	12:14	12:44	13:14	13:44	14:14	14:44	
Walkerville, Stotts Road Eastfield Avenue (SE-Bound)		06:49	07:19	07:49	08:17	08:45	09:16	09:46	10:15	10:45	11:15	11:45	12:15	12:45	13:15	13:45	14:15	14:45	
Walkergate, Fossway-Rutland Avenue (SW-Bound)		06:51	07:21	07:51	08:19	08:47	09:18	09:48	10:17	10:47	11:17	11:47	12:17	12:47	13:17	13:47	14:17	14:47	
Walkergate, Fossway-Westbourne Avenue (SW-Bound)		06:51	07:21	07:51	08:19	08:47	09:18	09:48	10:18	10:48	11:18	11:48	12:18	12:48	13:18	13:48	14:18	14:48	
Walkergate, Fossway - Scrogg Road (W-Bound)		01:33	06:52	07:22	07:52	08:20	08:48	09:19	09:49	10:19	10:49	11:19	11:49	12:19	12:49	13:19	13:49	14:19	14:49
Byker, Valentia Avenue (N-Bound)		06:23	06:53	07:23	07:53	08:21	08:49	09:20	09:50	10:20	10:50	11:20	11:50	12:20	12:50	13:20	13:50	14:20	14:50
Byker, Shields Road-Valentia Avenue (W-Bound)		06:24	06:54	07:24	07:54	08:22	08:50	09:21	09:51	10:21	10:51	11:21	11:51	12:21	12:51	13:21	13:51	14:21	14:51
Byker, Shields Road-Bethel Avenue (W-Bound)		06:24	06:54	07:24	07:54	08:22	08:50	09:21	09:51	10:21	10:51	11:21	11:51	12:21	12:51	13:21	13:51	14:21	14:51
Byker, Shields Road-Huddleston Road (SW-Bound)		06:25	06:55	07:25	07:55	08:23	08:51	09:22	09:52	10:22	10:52	11:22	11:52	12:22	12:52	13:22	13:52	14:22	14:52
Byker, Fossway-Tunstall Avenue (W-Bound)		06:26	06:56	07:26	07:56	08:24	08:52	09:23	09:53	10:23	10:53	11:23	11:53	12:23	12:53	13:23	13:53	14:23	14:53
Byker, Shields Road - Robinson Street (W-Bound)		06:27	06:57	07:27	07:57	08:25	08:53	09:24	09:54	10:24	10:54	11:24	11:54	12:24	12:54	13:24	13:54	14:24	14:54
Byker, Shields Road - Headlam Street (W-Bound)		06:28	06:58	07:28	07:58	08:26	08:54	09:25	09:55	10:25	10:55	11:25	11:55	12:25	12:55	13:25	13:55	14:25	14:55
Byker, Shields Road-Clifford Street (W-Bound)		06:28	06:58	07:28	07:58	08:26	08:55	09:26	09:56	10:26	10:56	11:26	11:56	12:26	12:56	13:26	13:56	14:26	14:56
Shieldfield, New Bridge Street-St Dominics (W-Bound)		06:30	07:00	07:30	08:00	08:28	08:57	09:28	09:58	10:28	10:58	11:28	11:58	12:28	12:58	13:28	13:58	14:28	14:58
Shieldfield, Newcastle Manors (W-Bound)		06:31	07:01	07:31	08:01	08:29	08:58	09:29	09:59	10:29	10:59	11:29	11:59	12:29	12:59	13:29	13:59	14:29	14:59
Newcastle upon Tyne, Monument Market Street (W-Bound)		06:32	07:02	07:32	08:02	08:30	09:00	09:31	10:01	10:31	11:01	11:31	12:01	12:31	13:01	13:31	14:01	14:31	15:01
Newcastle upon Tyne, Monument Grainger Street (S-Bound)	<i>arr</i>	06:33	07:03	07:33	08:03	08:31	09:01	09:32	10:02	10:32	11:02	11:32	12:02	12:32	13:02	13:32	14:02	14:32	15:02
Newcastle upon Tyne, Monument Grainger Street (S-Bound)	<i>dep</i>	06:33	07:03	07:33	08:03	08:31	09:01	09:35	10:05	10:35	11:05	11:35	12:05	12:35	13:05	13:35	14:05	14:35	15:05
Newcastle upon Tyne, Central Stn Neville St (F)		06:36	07:06	07:36	08:06	08:34	09:04	09:39	10:09	10:39	11:09	11:39	12:09	12:39	13:09	13:39	14:09	14:39	15:09
Elswick, Scotswood Road-College (W-Bound)		06:38	07:08	07:38	08:08	08:36	09:06	09:41	10:11	10:41	11:11	11:41	12:11	12:41	13:11	13:41	14:11	14:41	15:11
Elswick, Scotswood Road-Dunn Street (W-Bound)		06:39	07:09	07:39	08:09	08:37	09:07	09:42	10:12	10:42	11:12	11:42	12:12	12:42	13:12	13:42	14:12	14:42	15:12
Elswick, Scotswood Road-Brunel Terrace (W-Bound)		06:39	07:09	07:39	08:09	08:37	09:07	09:43	10:13	10:43	11:13	11:43	12:13	12:43	13:13	13:43	14:13	14:43	15:13
Elswick, William Armstrong Drive-Monarch Road (W-Bound)		06:40	07:10	07:40	08:10	08:38	09:08	09:44	10:14	10:44	11:14	11:44	12:14	12:44	13:14	13:44	14:14	14:44	15:14
Elswick, Newcastle Business Park (W-Bound)		06:40	07:10	07:40	08:10	08:38	09:08	09:44	10:14	10:44	11:14	11:44	12:14	12:44	13:14	13:44	14:14	14:44	15:14
Elswick, William Armstrong Drive-Bamburgh Court (W-Bound)		06:41	07:11	07:41	08:11	08:39	09:09	09:45	10:15	10:45	11:15	11:45	12:15	12:45	13:15	13:45	14:15	14:45	15:15
Scotswood, Scotswood Road-Amelia Walk (NW-Bound)		06:42	07:12	07:42	08:12	08:40	09:10	09:46	10:16	10:46	11:16	11:46	12:16	12:46	13:16	13:46	14:16	14:46	15:16
Scotswood, Scotswood Road-Whitehouse Road (W-Bound)		06:42	07:12	07:42	08:12	08:40	09:10	09:46	10:16	10:46	11:16	11:46	12:16	12:46	13:16	13:46	14:16	14:46	15:16
Scotswood, Scotswood Road-Paradise (W-Bound)		06:43	07:13	07:43	08:13	08:41	09:11	09:47	10:17	10:47	11:17	11:47	12:17	12:47	13:17	13:47	14:17	14:47	15:17
Scotswood, Whitehouse Enterprise Centre (W-Bound)		06:43	07:13	07:43	08:13	08:41	09:11	09:47	10:17	10:47	11:17	11:47	12:17	12:47	13:17	13:47	14:17	14:47	15:17

Scotswood, Scotswood Bridge (W-Bound)	06:44	07:14	07:44	08:14	08:43	09:13	09:49	10:19	10:49	11:19	11:49	12:19	12:49	13:19	13:49	14:19	14:49	15:19
Scotswood, Scotswood Road-B&q (W-Bound)	06:46	07:16	07:46	08:16	08:44	09:14	09:50	10:20	10:50	11:20	11:50	12:20	12:50	13:20	13:50	14:20	14:50	15:20
Lemington, Scotswood Road-Bells Close (W-Bound)	06:46	07:16	07:46	08:16	08:44	09:14	09:50	10:20	10:50	11:20	11:50	12:20	12:50	13:20	13:50	14:20	14:50	15:20
Lemington, Scotswood Road-St Georges Terrace (W-Bound)	06:47	07:17	07:47	08:17	08:45	09:15	09:51	10:21	10:51	11:21	11:51	12:21	12:51	13:21	13:51	14:21	14:51	15:21
Lemington, Lemington (W-Bound)	06:48	07:18	07:48	08:18	08:46	09:16	09:52	10:22	10:52	11:22	11:52	12:22	12:52	13:22	13:52	14:22	14:52	15:22
Lemington, Northumberland Road (W-Bound)	06:49	07:19	07:49	08:19	08:47	09:17	09:53	10:23	10:53	11:23	11:53	12:23	12:53	13:23	13:53	14:23	14:53	15:23
Lemington, Lemington Road-Riverside Way (W-Bound)	06:49	07:19	07:49	08:19	08:47	09:17	09:53	10:23	10:53	11:23	11:53	12:23	12:53	13:23	13:53	14:23	14:53	15:23
Lemington, Lemington Road-Keats Road (W-Bound)	06:50	07:20	07:50	08:20	08:48	09:18	09:54	10:24	10:54	11:24	11:54	12:24	12:54	13:24	13:54	14:24	14:54	15:24
Newburn, High Street-Walbottle Road (NW-Bound)	06:51	07:21	07:51	08:21	08:49	09:19	09:56	10:26	10:56	11:26	11:56	12:26	12:56	13:26	13:56	14:26	14:56	15:26
Newburn, High Street-Station Road (W-Bound)	06:52	07:22	07:52	08:22	08:50	09:20	09:56	10:26	10:56	11:26	11:56	12:26	12:56	13:26	13:56	14:26	14:56	15:26
Newburn, High Street - Church Bank (NW-Bound)	06:52	07:22	07:52	08:22	08:50	09:20	09:57	10:27	10:57	11:27	11:57	12:27	12:57	13:27	13:57	14:27	14:57	15:27
Newburn, Newburn Road-Chapel Court (N-Bound)	06:53	07:23	07:53	08:23	08:51	09:21	09:57	10:27	10:57	11:27	11:57	12:27	12:57	13:27	13:57	14:27	14:57	15:27
Newburn, Newburn Road-Garage (N-Bound)	06:53	07:23	07:53	08:23	08:51	09:21	09:58	10:28	10:58	11:28	11:58	12:28	12:58	13:28	13:58	14:28	14:58	15:28
Throckley, Newburn Road-Mayfield Avenue (N-Bound)	06:54	07:24	07:54	08:24	08:52	09:22	09:59	10:29	10:59	11:29	11:59	12:29	12:59	13:29	13:59	14:29	14:59	15:29
Throckley, Hallow Drive-Newburn Road (W-Bound)	06:54	07:24	07:54	08:24	08:52	09:22	09:59	10:29	10:59	11:29	11:59	12:29	12:59	13:29	13:59	14:29	14:59	15:29
Throckley, Hallow Drive-The Causeway (W-Bound)	06:55	07:25	07:55	08:25	08:53	09:23	10:00	10:30	11:00	11:30	12:00	12:30	13:00	13:30	14:00	14:30	15:00	15:30
Throckley, Hallow Drive-Lowgate (W-Bound)	06:55	07:25	07:55	08:25	08:53	09:23	10:00	10:30	11:00	11:30	12:00	12:30	13:00	13:30	14:00	14:30	15:00	15:30
Throckley, Leazes Parkway (E-Bound)	06:56	07:26	07:56	08:26	08:54	09:24	10:01	10:31	11:01	11:31	12:01	12:31	13:01	13:31	14:01	14:31	15:01	15:31
Throckley, Coach Road-Leazes Parkway (N-Bound)	06:56	07:26	07:56	08:26	08:54	09:24	10:01	10:31	11:01	11:31	12:01	12:31	13:01	13:31	14:01	14:31	15:01	15:31
Throckley, Coach Road-Wellfield Close (N-Bound)	06:57	07:27	07:57	08:27	08:55	09:25	10:02	10:32	11:02	11:32	12:02	12:32	13:02	13:32	14:02	14:32	15:02	15:32
Throckley, Coach Road-Woodlands (N-Bound)	06:57	07:27	07:57	08:27	08:55	09:25	10:02	10:32	11:02	11:32	12:02	12:32	13:02	13:32	14:02	14:32	15:02	15:32
Throckley, Hexham Road-Middle School (E-Bound)	06:58	07:28	07:58	08:28	08:56	09:26	10:03	10:33	11:03	11:33	12:03	12:33	13:03	13:33	14:03	14:33	15:03	15:33
Throckley, Throckley Roundabout (E-Bound)	06:58	07:28	07:58	08:28	08:56	09:26	10:03	10:33	11:03	11:33	12:03	12:33	13:03	13:33	14:03	14:33	15:03	15:33
Throckley, Newburn Road - Sainsburys (S-Bound)	<i>arr</i> 06:59	07:29	07:59	08:29	08:57	09:27	10:04	10:34	11:04	11:34	12:04	12:34	13:04	13:34	14:04	14:34	15:04	15:34

Silverlink, The Silverlink- Bittern Close (S-Bound)	<i>dep</i>	14:58	15:28	15:58	16:33	17:15	17:45	18:15	18:45	19:15	19:45	20:20	20:50	21:20	21:50	22:25	22:42	23:12
Howdon, Willington Square (SW-Bound)		15:01	15:31	16:01	16:36	17:17	17:47	18:17	18:47	19:17	19:47	20:22	20:52	21:22	21:52	22:27	22:44	23:14
Battle Hill, Coast Road-Embleton Avenue (NE-Bound)	<i>dep</i>																	
Howdon, Churchill Street-School (S-Bound)		15:02	15:32	16:02	16:37	17:18	17:48	18:18	18:48	19:18	19:48	20:23	20:53	21:23	21:53	22:28	22:45	23:15
Howdon, Churchill Street-Perth Gardens (S-Bound)		15:03	15:33	16:03	16:38	17:18	17:48	18:18	18:48	19:18	19:48	20:23	20:53	21:23	21:53	22:28	22:45	23:15
Howdon, Churchill Street-Greenside Avenue (S-Bound)		15:04	15:34	16:04	16:39	17:19	17:49	18:19	18:49	19:19	19:49	20:24	20:54	21:24	21:54	22:29	22:46	23:16
Rosehill, Churchill Street (S-Bound)		15:05	15:35	16:05	16:40	17:20	17:50	18:20	18:50	19:20	19:50	20:25	20:55	21:25	21:55	22:30	22:47	23:17
Rosehill, Tynemouth Road - Ravensworth Street (W-Bound)		15:06	15:36	16:06	16:41	17:20	17:50	18:20	18:50	19:20	19:50	20:25	20:55	21:25	21:55	22:30	22:47	23:17
Rosehill, Tynemouth Road-Rosehill Road (W-Bound)		15:06	15:36	16:06	16:41	17:21	17:51	18:21	18:51	19:21	19:51	20:26	20:56	21:26	21:56	22:31	22:48	23:18
Hadrian Road, Church Bank-Lodge Terrace (SW-Bound)		15:09	15:39	16:09	16:44	17:23	17:53	18:23	18:53	19:23	19:53	20:28	20:58	21:28	21:58	22:33	22:50	23:20
Wallsend, High Street East-Court Building (W-Bound)		15:10	15:40	16:10	16:45	17:24	17:54	18:24	18:54	19:24	19:54	20:29	20:59	21:29	21:59	22:34	22:51	23:21
Wallsend, High Street East - Park Road (W-Bound)		15:11	15:41	16:11	16:46	17:25	17:55	18:25	18:55	19:25	19:55	20:30	21:00	21:30	22:00	22:35	22:52	23:22
Wallsend, High Street West (W-Bound)		15:12	15:42	16:12	16:47	17:26	17:56	18:26	18:56	19:26	19:56	20:31	21:01	21:31	22:01	22:36	22:53	23:23
Wallsend, High Street West-Lilac Road (W-Bound)		15:13	15:43	16:13	16:48	17:27	17:57	18:27	18:57	19:27	19:57	20:32	21:02	21:32	22:02	22:37	22:54	23:24
Walkerville, Shields Road-Firtree Avenue (W-Bound)		15:13	15:43	16:13	16:48	17:27	17:57	18:27	18:57	19:27	19:57	20:32	21:02	21:32	22:02	22:37	22:54	23:24
Walkerville, Stotts Road-Marmion Road (S-Bound)		15:14	15:44	16:14	16:49	17:28	17:58	18:28	18:58	19:28	19:58	20:33	21:03	21:33	22:03	22:38	22:55	23:25
Walkerville, Stotts Road Eastfield Avenue (SE-Bound)		15:15	15:45	16:15	16:50	17:29	17:59	18:29	18:59	19:29	19:59	20:34	21:04	21:34	22:04	22:39	22:56	23:26
Walkergate, Fossway-Rutland Avenue (SW-Bound)		15:17	15:47	16:17	16:52	17:31	18:01	18:31	19:01	19:31	20:01	20:36	21:06	21:36	22:06	22:41	22:57	23:27
Walkergate, Fossway-Westbourne Avenue (SW-Bound)		15:18	15:48	16:18	16:53	17:31	18:01	18:31	19:01	19:31	20:01	20:36	21:06	21:36	22:06	22:41	22:58	23:28
Walkergate, Fossway - Scrogg Road (W-Bound)		15:19	15:49	16:19	16:54	17:32	18:02	18:32	19:02	19:32	20:02	20:37	21:07	21:37	22:07	22:42	22:59	23:29
Byker, Valentia Avenue (N-Bound)		15:20	15:50	16:20	16:55	17:33	18:03	18:33	19:03	19:33	20:03	20:38	21:08	21:38	22:08	22:43	22:59	23:29
Byker, Shields Road-Valentia Avenue (W-Bound)		15:21	15:51	16:21	16:56	17:34	18:04	18:34	19:04	19:34	20:04	20:39	21:09	21:39	22:09	22:44	23:00	23:30
Byker, Shields Road-Bethel Avenue (W-Bound)		15:21	15:51	16:21	16:56	17:34	18:04	18:34	19:04	19:34	20:04	20:39	21:09	21:39	22:09	22:44	23:00	
Byker, Shields Road-Huddleston Road (SW-Bound)		15:22	15:52	16:22	16:57	17:35	18:05	18:35	19:05	19:35	20:05	20:40	21:10	21:40	22:10	22:45	23:01	
Byker, Fossway-Tunstall Avenue (W-Bound)		15:23	15:53	16:23	16:58	17:36	18:06	18:36	19:06	19:36	20:06	20:41	21:11	21:41	22:11	22:46	23:02	
Byker, Shields Road - Robinson Street (W-Bound)		15:24	15:54	16:24	16:59	17:37	18:07	18:37	19:07	19:37	20:07	20:42	21:12	21:42	22:12	22:47	23:03	
Byker, Shields Road - Headlam Street (W-Bound)		15:25	15:55	16:25	17:00	17:38	18:08	18:38	19:08	19:38	20:08	20:43	21:13	21:43	22:13	22:48	23:04	
Byker, Shields Road-Clifford Street (W-Bound)		15:26	15:56	16:26	17:01	17:39	18:09	18:39	19:09	19:39	20:09	20:44	21:14	21:44	22:14	22:49	23:05	
Shieldfield, New Bridge Street-St Dominics (W-Bound)		15:28	15:58	16:28	17:03	17:41	18:11	18:41	19:11	19:41	20:11	20:46	21:16	21:46	22:16	22:51	23:07	
Shieldfield, Newcastle Manors (W-Bound)		15:29	15:59	16:29	17:04	17:41	18:11	18:41	19:11	19:41	20:11	20:46	21:16	21:46	22:16	22:51	23:07	
Newcastle upon Tyne, Monument Market Street (W-Bound)		15:31	16:01	16:31	17:06	17:43	18:13	18:43	19:13	19:43	20:13	20:48	21:18	21:48	22:18	22:53	23:09	
Newcastle upon Tyne, Monument Grainger Street (S-Bound)	<i>arr</i>	15:32	16:02	16:32	17:07	17:44	18:14	18:44	19:14	19:44	20:14	20:49	21:19	21:49	22:19	22:54	23:10	
Newcastle upon Tyne, Monument Grainger Street (S-Bound)	<i>dep</i>	15:35	16:05	16:35	17:10	17:44	18:14	18:44	19:14	19:44	20:14	20:49	21:19	21:49	22:19	22:54	23:10	
Newcastle upon Tyne, Central Stn Neville St (F)		15:39	16:09	16:39	17:14	17:47	18:17	18:47	19:17	19:47	20:17	20:52	21:22	21:52	22:22	22:57	23:13	
Elswick, Scotswood Road-College (W-Bound)		15:41	16:11	16:41	17:16	17:49	18:19	18:49	19:19	19:49	20:19	20:54	21:24	21:54	22:24	22:59	23:15	
Elswick, Scotswood Road-Dunn Street (W-Bound)		15:42	16:12	16:42	17:17	17:50	18:20	18:50	19:20	19:50	20:20	20:55	21:25	21:55	22:25	23:00	23:16	
Elswick, Scotswood Road-Brunel Terrace (W-Bound)		15:43	16:13	16:43	17:18	17:50	18:20	18:50	19:20	19:50	20:20	20:55	21:25	21:55	22:25	23:00	23:16	
Elswick, William Armstrong Drive-Monarch Road (W-Bound)		15:44	16:14	16:44	17:19	17:51	18:21	18:51	19:21	19:51	20:21	20:56	21:26	21:56	22:26	23:01	23:17	
Elswick, Newcastle Business Park (W-Bound)		15:44	16:14	16:44	17:19	17:51	18:21	18:51	19:21	19:51	20:21	20:56	21:26	21:56	22:26	23:01	23:17	
Elswick, William Armstrong Drive-Bamburgh Court (W-Bound)		15:45	16:15	16:45	17:20	17:52	18:22	18:52	19:22	19:52	20:22	20:57	21:27	21:57	22:27	23:02	23:18	
Scotswood, Scotswood Road-Amelia Walk (NW-Bound)		15:46	16:16	16:46	17:21	17:53	18:23	18:53	19:23	19:53	20:23	20:58	21:28	21:58	22:28	23:03	23:19	
Scotswood, Scotswood Road-Whitehouse Road (W-Bound)		15:46	16:16	16:46	17:21	17:53	18:23	18:53	19:23	19:53	20:23	20:58	21:28	21:58	22:28	23:03	23:19	
Scotswood, Scotswood Road-Paradise (W-Bound)		15:47	16:17	16:47	17:22	17:54	18:24	18:54	19:24	19:54	20:24	20:59	21:29	21:59	22:29	23:04	23:20	
Scotswood, Whitehouse Enterprise Centre (W-Bound)		15:47	16:17	16:47	17:22	17:54	18:24	18:54	19:24	19:54	20:24	20:59	21:29	21:59	22:29	23:04	23:20	
Scotswood, Scotswood Road-Vickers (W-Bound)		15:48	16:18	16:48	17:23	17:55	18:25	18:55	19:25	19:55	20:25	21:00	21:30	22:00	22:30	23:05	23:21	
Scotswood, Scotswood Bridge (W-Bound)		15:49	16:19	16:49	17:24	17:56	18:26	18:56	19:26	19:56	20:26	21:01	21:31	22:01	22:31	23:06	23:22	
Scotswood, Scotswood Road-B&q (W-Bound)		15:50	16:20	16:50	17:25	17:57	18:27	18:57	19:27	19:57	20:27	21:02	21:32	22:02	22:32	23:07	23:23	
Lemington, Scotswood Road-Bells Close (W-Bound)		15:50	16:20	16:50	17:25	17:57	18:27	18:57	19:27	19:57	20:27	21:02	21:32	22:02	22:32	23:07	23:23	
Lemington, Scotswood Road-St Georges Terrace (W-Bound)		15:51	16:21	16:51	17:26	17:58	18:28	18:58	19:28	19:58	20:28	21:03	21:33	22:03	22:33	23:08	23:24	
Lemington, Lemington (W-Bound)		15:52	16:22	16:52	17:27	17:59	18:29	18:59	19:29	19:59	20:29	21:04	21:34	22:04	22:34	23:09	23:25	

Lemington, Northumberland Road (W-Bound)	15:53	16:23	16:53	17:28	18:00	18:30	19:00	19:30	20:00	20:30	21:05	21:35	22:05	22:35	23:10	23:26
Lemington, Lemington Road-Riverside Way (W-Bound)	15:53	16:23	16:53	17:28	18:00	18:30	19:00	19:30	20:00	20:30	21:05	21:35	22:05	22:35	23:10	23:26
Lemington, Lemington Road-Reats Road (W-Bound)	15:54	16:24	16:54	17:29	18:01	18:31	19:01	19:31	20:01	20:31	21:06	21:36	22:06	22:36	23:11	23:27
Newburn, High Street-Walbottle Road (NW-Bound)	15:56	16:26	16:56	17:31	18:02	18:32	19:02	19:32	20:02	20:32	21:07	21:37	22:07	22:37	23:12	23:28
Newburn, High Street-Station Road (W-Bound)	15:56	16:26	16:56	17:31	18:03	18:33	19:03	19:33	20:03	20:33	21:08	21:38	22:08	22:38	23:13	23:29
Newburn, High Street - Church Bank (NW-Bound)	15:57	16:27	16:57	17:32	18:03	18:33	19:03	19:33	20:03	20:33	21:08	21:38	22:08	22:38	23:13	23:29
Newburn, Newburn Road-Chapel Court (N-Bound)	15:57	16:27	16:57	17:32	18:04	18:34	19:04	19:34	20:04	20:34	21:09	21:39	22:09	22:39	23:14	23:30
Newburn, Newburn Road-Garage (N-Bound)	15:58	16:28	16:58	17:33	18:04	18:34	19:04	19:34	20:04	20:34	21:09	21:39	22:09	22:39	23:14	23:30
Throckley, Newburn Road-Mayfield Avenue (N-Bound)	15:59	16:29	16:59	17:34	18:05	18:35	19:05	19:35	20:05	20:35	21:10	21:40	22:10	22:40	23:15	23:31
Throckley, Hallow Drive-Newburn Road (W-Bound)	15:59	16:29	16:59	17:34	18:05	18:35	19:05	19:35	20:05	20:35	21:10	21:40	22:10	22:40	23:15	23:31
Throckley, Hallow Drive-The Causeway (W-Bound)	16:00	16:30	17:00	17:35	18:06	18:36	19:06	19:36	20:06	20:36	21:11	21:41	22:11	22:41	23:16	23:32
Throckley, Hallow Drive-Lowgate (W-Bound)	16:00	16:30	17:00	17:35	18:06	18:36	19:06	19:36	20:06	20:36	21:11	21:41	22:11	22:41	23:16	23:32
Throckley, Leazes Parkway (E-Bound)	16:01	16:31	17:01	17:36	18:07	18:37	19:07	19:37	20:07	20:37	21:12	21:42	22:12	22:42	23:17	23:33
Throckley, Coach Road-Leazes Parkway (N-Bound)	16:01	16:31	17:01	17:36	18:07	18:37	19:07	19:37	20:07	20:37	21:12	21:42	22:12	22:42	23:17	23:33
Throckley, Coach Road-Wellfield Close (N-Bound)	16:02	16:32	17:02	17:37	18:08	18:38	19:08	19:38	20:08	20:38	21:13	21:43	22:13	22:43	23:18	23:34
Throckley, Coach Road-Woodlands (N-Bound)	16:02	16:32	17:02	17:37	18:08	18:38	19:08	19:38	20:08	20:38	21:13	21:43	22:13	22:43	23:18	23:34
Throckley, Hexham Road-Middle School (E-Bound)	16:03	16:33	17:03	17:38	18:09	18:39	19:09	19:39	20:09	20:39	21:14	21:44	22:14	22:44	23:19	23:35
Throckley, Throckley Roundabout (E-Bound)	16:03	16:33	17:03	17:38	18:09	18:39	19:09	19:39	20:09	20:39	21:14	21:44	22:14	22:44	23:19	23:35
Throckley, Newburn Road - Sainsburys (S-Bound)	arr 16:04	16:34	17:04	17:39	18:10	18:40	19:10	19:40	20:10	20:40	21:15	21:45	22:15	22:45	23:20	23:36

Compiled from data for the period Wed 15-Nov-2023 to Tue 21-Nov-2023. Times not in bold are estimated by using the distance between the stops.

Cobalt Business Park • Silverlink • Wallsend • City Centre • Throckley

22

22X

via Howdon, Fossway, Byker, Central Station, Newcastle Business Park, Newburn Riverside, Lemington and Newburn Village

Service 22 journeys via The Silverlink North, Quicksilver Way, Silver Fox Way, Cobalt Park Way, The Silverlink, Coast Road Slip Roads, Coast Road, Coast Road Slip Roads, Churchill Street, Tynemouth Road, Rosehill, Church Bank, High Street East, High Street West, Shields Road, Stotts Road, Fossway, Valentia Avenue, Shields Road, Huddlestone Road, Fossway, Shields Road, Byker Bridge, New Bridge Street, Market Street (East), Market Street (West), Grainger Street, Westgate Road, Neville Street, Westmorland Road, Marlborough Crescent, Railway Street, Plummer Street, Scotswood Road, William Armstrong Drive, Scotswood Road; then journeys via Newburn Riverside via Kingfisher Boulevard, Goldcrest Way (clockwise), Kingfisher Boulevard; then all journeys via Scotswood Road, Tyne View, Northumberland Road, Lemington Road, Newburn High Street, Newburn Road, Hallow Drive, Leazes Parkway, Coach Road, Hexham Road, Newburn Road. Service 22X observes all stops in Cobalt, then runs non-stop to Willington Square (Jolly Bowman and Gibson Street), then non-stop to Market Street, then observes all stops to Throckley.

MONDAY TO FRIDAY (excluding Bank Holidays)																							
	22	22	22	22	22	22	22	22	22	22	22	22	22	22	22	22	22	22	22	22	22		
Cobalt, Proctor & Gamble	-	-	-	-	-	0621	-	-	-	0701	-	0731	-	0751	then up to every 10* mins until	1501	1513	1526	1541	1551	1611	1606	
Silverlink Retail and Leisure Park	-	-	-	-	-	0627	-	-	-	0707	-	0737	-	0757		1507	1519	1532	1547	1557	-	1612	
Willington Square, Coast Road	-	-	-	-	-	0630	-	-	-	0710	-	0740	-	0800		1510	1522	1535	1550	1600	-	1615	
Willington Square, Embleton Ave	-	-	-	0552	0608	-	0640	0650	-	-	0725	-	0750	-		-	-	-	-	-	-	K	-
Howdon, Churchill Street Library	-	-	-	0556	0612	0634	0644	0654	-	0714	0729	0744	0754	0804		1514	1526	1539	1554	1604	-	1619	
Wallsend, High Street West	-	-	-	0603	0619	0641	0651	0701	-	0721	0736	0751	0801	0811		1521	1533	1546	1601	1611	-	1626	
Stotts Road, Eastfield Avenue	C	C	C	0606	0622	0644	0655	0705	C	0725	0740	0755	0805	0815		1525	1537	1550	1605	1615	-	1630	
Walkergate, Stagecoach Depot	0511	0541	0601	0611	0627	0650	0701	0711	0721	0731	0746	0801	0812	0822		1532	1544	1557	1612	1622	A	1637	
Grainger Street	0521	0551	0611	0622	0638	0703	0714	0724	0734	0749	0804	0819	0829	0839		1549	1604	1619	1634	1644	1654	1704	
Central Station	0525	0555	0615	0626	0642	0707	0718	0728	0738	0753	0808	0823	0833	0843		1553	1608	1623	1638	1648	1658	1708	
Business Park, British Airways	0531	0601	0621	0632	0648	0714	0725	0735	0745	0800	0815	0830	0840	0850		1600	1615	1630	1645	1655	1705	1715	
Scotswood Bridge	0535	0605	0625	0636	0652	0719	0730	0740	0750	0805	0820	0835	0845	0855		1605	1620	1635	1650	1700	1710	1720	
Newburn Riverside, Stella House	-	-	-	0639	0655	0722	0733	0743	0753	0808	0823	0838	0848	0858		1608	1623	1638	1653	1703	1713	1723	
Lemington, Tyne View	0538	0608	0628	0642	0658	0725	0736	0746	0756	0811	0826	0841	0851	0901		1611	1626	1641	1656	1706	1716	1726	
Throckley, Leazes Parkway	0547	0617	0637	0651	0707	0734	0745	0755	0805	0820	0835	0850	0900	0910		1620	1635	1650	1705	1715	1725	1735	
Throckley, opposite Sainsburys	0550	0620	0640	0654	0710	0737	0748	0758	0808	0823	0838	0853	0903	0913		1623	1638	1653	1708	1718	1728	1738	
	22	22X	22	22	22X	22	22	22	22	22	22	22	22	22		22	22	22	22	22	22	22	
Cobalt, Proctor & Gamble	1621	1641	1636	1651	1711	1706	1721	1731	1746	1805	1825	1845	1910	1939		2014	-	2115	-	2220	-	-	
Silverlink Retail and Leisure Park	1627	-	1642	1657	-	1712	1727	1737	1752	1811	1831	1851	1916	1945	2020	2050	2120	2150	2225	2242	2312		
Willington Square, Coast Road	1630	-	1645	1700	-	1715	1730	1740	1755	1814	1834	1854	1919	1947	2022	2052	2122	2152	2227	2244	2314		
Willington Square, Embleton Ave	-	K	-	-	K	-	-	-	-	-	-	-	-	-	-	-	-	-	-	-	-		
Howdon, Churchill Street Library	1634	-	1649	1704	-	1719	1734	1744	1759	1818	1838	1858	1923	1950	2025	2055	2125	2155	2230	2247	2317		
Wallsend, High Street West	1641	-	1656	1711	-	1726	1741	1751	1806	1825	1845	1905	1929	1956	2031	2101	2131	2201	2236	2253	2323		
Stotts Road, Eastfield Avenue	1645	-	1700	1715	-	1730	1745	1755	1810	1829	1849	1909	1933	1959	2034	2104	2134	2204	2239	2256	2326		
Walkergate, Stagecoach Depot	1652	A	1707	1722	A	1737	1752	1802	1817	1836	1856	1916	1939	2004	2039	2109	2139	2209	2244	2300	2330		
Grainger Street	1714	1724	1734	1744	1754	1804	1814	1820	1831	1849	1909	1929	1951	2014	2049	2119	2149	2219	2254	2310	-		
Central Station	1718	1728	1738	1748	1758	1808	1818	1824	1835	1853	1913	1933	1955	2017	2052	2122	2152	2222	2257	2313	-		
Business Park, British Airways	1725	1735	1745	1755	1805	1815	1825	1831	1842	1900	1920	1940	2001	2022	2057	2127	2157	2227	2302	2318	-		
Scotswood Bridge	1730	1740	1750	1800	1810	1820	1830	1836	1847	1905	1925	1945	2005	2026	2101	2131	2201	2231	2306	2322	-		
Newburn Riverside, Stella House	1733	1743	1753	1803	1813	1823	1833	1839	1850	-	-	-	-	-	-	-	-	-	-	-	-		
Lemington, Tyne View	1736	1746	1756	1806	1816	1826	1836	1842	1853	1908	1928	1948	2008	2029	2104	2134	2204	2234	2309	2325	-		
Throckley, Leazes Parkway	1745	1755	1805	1815	1825	1835	1845	1851	1902	1917	1937	1957	2017	2037	2112	2142	2212	2242	2317	2333	-		
Throckley, opposite Sainsburys	1748	1758	1808	1818	1828	1838	1848	1854	1905	1920	1940	2000	2020	2040	2115	2145	2215	2245	2320	2336	-		

SATURDAYS (excluding Bank Holidays)

	22	22	22	22	22	22	22	22	22	22	22	22	22	22	22	22	22	22	22	22	22	
Cobalt , Proctor & Gamble	-	-	-	0617	0647	0718	-	0758	-	0830	-	-	0901	-	-	0931	-	0951	-	1011	-	1031
Silverlink Retail and Leisure Park	-	-	-	0622	0652	0724	-	0804	-	0836	-	-	0907	-	-	0937	-	0957	-	1017	-	1037
Willington Square, Coast Road	-	-	-	0624	0654	0727	-	0807	-	0839	-	-	0910	-	-	0940	-	1000	-	1020	-	1040
Willington Square, Embleton Ave	-	-	0554	-	-	-	0747	-	0822	-	0852	0902	-	0920	0930	-	0950	-	1010	-	1030	-
Howdon, Churchill Street Library	-	-	0557	0627	0657	0731	0751	0811	0826	0843	0856	0906	0914	0924	0934	0944	0954	1004	1014	1024	1034	1044
Wallsend, High Street West	-	-	0603	0633	0703	0738	0758	0818	0833	0850	0903	0913	0921	0931	0941	0951	1001	1011	1021	1031	1041	1051
Stotts Road, Eastfield Avenue	C	C	0606	0636	0706	0742	0802	0822	0837	0854	0907	0917	0925	0935	0945	0955	1005	1015	1025	1035	1045	1055
Walkergate, Stagecoach Depot	0511	0541	0611	0641	0711	0747	0809	0829	0844	0901	0914	0924	0932	0942	0952	1002	1012	1022	1032	1042	1052	1102
Grainger Street	0521	0551	0621	0651	0721	0759	0821	0841	0856	0916	0929	0939	0949	0959	1009	1019	1029	1039	1049	1059	1109	1119
Central Station	0525	0555	0625	0655	0725	0803	0825	0845	0900	0920	0933	0943	0953	1003	1013	1023	1033	1043	1053	1103	1113	1123
Business Park, British Airways	0531	0601	0631	0701	0731	0810	0832	0852	0907	0927	0940	0950	1000	1010	1020	1030	1040	1050	1100	1110	1120	1130
Scotswood Bridge	0535	0605	0635	0705	0735	0814	0837	0857	0912	0932	0945	0955	1005	1015	1025	1035	1045	1055	1105	1115	1125	1135
Newburn Riverside, Stella House	-	-	-	-	-	-	-	-	-	-	-	-	-	-	-	-	-	-	-	-	-	-
Lemington, Tyne View	0538	0608	0638	0708	0738	0817	0840	0900	0915	0935	0948	0958	1008	1018	1028	1038	1048	1058	1108	1118	1128	1138
Throckley , Leazes Parkway	0547	0617	0647	0717	0747	0826	0849	0909	0924	0944	0957	1007	1017	1027	1037	1047	1057	1107	1117	1127	1137	1147
Throckley , opposite Sainsburys	0550	0620	0650	0720	0750	0829	0852	0912	0927	0947	1000	1010	1020	1030	1040	1050	1100	1110	1120	1130	1140	1150

	22	22	22	22	22	22	22	22	22	22	22	22	22	22	22	22	22	22	22	22	22		
Cobalt , Proctor & Gamble	-	1051		1651	1706	1721	1736	1750	1805	1825	1845	1910	1939	2014	-	-	-	-	-	-	-	-	
Silverlink Retail and Leisure Park	-	1057		1657	1712	1727	1742	1756	1811	1831	1851	1916	1945	2020	2050	2120	2150	2225	2242	2312			
Willington Square, Coast Road	-	1100		1700	1715	1730	1745	1759	1814	1834	1854	1919	1947	2022	2052	2122	2152	2227	2244	2314			
Willington Square, Embleton Ave	1050	-		-	-	-	-	-	-	-	-	-	-	-	-	-	-	-	-	-	-	-	
Howdon, Churchill Street Library	1054	1104		1704	1719	1734	1749	1803	1818	1838	1858	1923	1950	2025	2055	2125	2155	2230	2247	2317			
Wallsend, High Street West	1101	1111		1711	1726	1741	1756	1810	1825	1845	1905	1929	1956	2031	2101	2131	2201	2236	2253	2323			
Stotts Road, Eastfield Avenue	1105	1115	then up to every 10 mins until	1715	1730	1745	1800	1814	1829	1849	1909	1933	1959	2034	2104	2134	2204	2239	2256	2326			
Walkergate, Stagecoach Depot	1112	1122		1722	1737	1752	1807	1821	1836	1856	1916	1939	2004	2039	2109	2139	2209	2244	2300	2330			
Grainger Street	1129	1139		1739	1754	1809	1821	1836	1849	1909	1929	1951	2014	2049	2119	2149	2219	2254	2310	-			
Central Station	1133	1143		1743	1758	1813	1825	1840	1853	1913	1933	1955	2017	2052	2122	2152	2222	2257	2313	-			
Business Park, British Airways	1140	1150		1750	1805	1820	1832	1847	1900	1920	1940	2001	2022	2057	2127	2157	2227	2302	2318	-			
Scotswood Bridge	1145	1155		1755	1810	1825	1837	1851	1905	1925	1945	2005	2026	2101	2131	2201	2231	2306	2322	-			
Newburn Riverside, Stella House	-	-		-	-	-	-	-	-	-	-	-	-	-	-	-	-	-	-	-	-	-	-
Lemington, Tyne View	1148	1158		1758	1813	1828	1840	1854	1908	1928	1948	2008	2029	2104	2134	2204	2234	2309	2325	-			
Throckley , Leazes Parkway	1157	1207		1807	1822	1837	1849	1902	1917	1937	1957	2017	2037	2112	2142	2212	2242	2317	2333	-			
Throckley , opposite Sainsburys	1200	1210		1810	1825	1840	1852	1905	1920	1940	2000	2020	2040	2115	2145	2215	2245	2320	2336	-			

SUNDAYS AND SOME PUBLIC HOLIDAYS

	22	22	22	22	22	22	22	22	22	22	22	22	22	22	22	22	22	22	22	22		
Cobalt, Proctor & Gamble	-	-	-	-	-	-	-	-	-	-	-	-	-	-	-	-	-	-	-	-		
Silverlink Retail and Leisure Park	-	-	0705	0735	0803	0831	0901	0931	0958		28	58		1558	1633	1715	1745	1815	1845	1915	1945	2020
Willington Square, Coast Road	-	-	0707	0737	0805	0833	0903	0933	1001		31	01		1601	1636	1717	1747	1817	1847	1917	1947	2022
Willington Square, Embleton Ave	-	0637	-	-	-	-	-	-	-		-	-		-	-	-	-	-	-	-	-	-
Howdon, Churchill Street Library	-	0640	0710	0740	0808	0836	0907	0937	1005		35	05		1605	1640	1720	1750	1820	1850	1920	1950	2025
Wallsend, High Street West	-	0646	0716	0746	0814	0842	0913	0943	1012		42	12		1612	1647	1726	1756	1826	1856	1926	1956	2031
Stotts Road, Eastfield Avenue	C	0649	0719	0749	0817	0845	0916	0946	1015	then every 30 mins at	45	15	until	1615	1650	1729	1759	1829	1859	1929	1959	2034
Walkergate, Stagecoach Depot	0624	0654	0724	0754	0822	0850	0921	0951	1021		51	21		1621	1656	1734	1804	1834	1904	1934	2004	2039
Grainger Street	0633	0703	0733	0803	0831	0901	0935	1005	1035		05	35		1635	1710	1744	1814	1844	1914	1944	2014	2049
Central Station	0636	0706	0736	0806	0834	0904	0939	1009	1039		09	39		1639	1714	1747	1817	1847	1917	1947	2017	2052
Business Park, British Airways	0641	0711	0741	0811	0839	0909	0945	1015	1045		15	45		1645	1720	1752	1822	1852	1922	1952	2022	2057
Scotswood Bridge	0645	0715	0745	0815	0843	0913	0949	1019	1049		19	49		1649	1724	1756	1826	1856	1926	1956	2026	2101
Newburn Riverside, Stella House	-	-	-	-	-	-	-	-	-		-	-		-	-	-	-	-	-	-	-	-
Lemington, Tyne View	0648	0718	0748	0818	0846	0916	0952	1022	1052		22	52		1652	1727	1759	1829	1859	1929	1959	2029	2104
Throckley, Leazes Parkway	0656	0726	0756	0826	0854	0924	1001	1031	1101		31	01		1701	1736	1807	1837	1907	1937	2007	2037	2112
Throckley, opposite Sainsburys	0659	0729	0759	0829	0857	0927	1004	1034	1104		34	04		1704	1739	1810	1840	1910	1940	2010	2040	2115

	22	22	22	22	22	22
Cobalt, Proctor & Gamble	-	-	-	-	-	-
Silverlink Retail and Leisure Park	2050	2120	2150	2225	2242	2312
Willington Square, Coast Road	2052	2122	2152	2227	2244	2314
Willington Square, Embleton Ave	-	-	-	-	-	-
Howdon, Churchill Street Library	2055	2125	2155	2230	2247	2317
Wallsend, High Street West	2101	2131	2201	2236	2253	2323
Stotts Road, Eastfield Avenue	2104	2134	2204	2239	2256	2326
Walkergate, Stagecoach Depot	2109	2139	2209	2244	2300	2330
Grainger Street	2119	2149	2219	2254	2310	-
Central Station	2122	2152	2222	2257	2313	-
Business Park, British Airways	2127	2157	2227	2302	2318	-
Scotswood Bridge	2131	2201	2231	2306	2322	-
Newburn Riverside, Stella House	-	-	-	-	-	-
Lemington, Tyne View	2134	2204	2234	2309	2325	-
Throckley, Leazes Parkway	2142	2212	2242	2317	2333	-
Throckley, opposite Sainsburys	2145	2215	2245	2320	2336	-

Key

- A** - This journey arrives at Grainger Street 10 minutes before departure.
- C** - This journey commences from Fossway, Scrogg Road 2 minutes earlier.
- K** - This journey also serves Willington Square (Jolly Bowman and Gibson Street) 10 minutes after departing Cobalt.

*** On Schooldays, the 1301 journey from Cobalt runs 5 minutes later between Grainger Street and Throckley, and the 1311 trip from Cobalt only operates to Grainger Street.**

Also on Schooldays, the 1411 trip from Cobalt departs at 1416 and runs 5 minutes later throughout, and the 1421 trip from Cobalt does not operate.

What to do if things go wrong:

We do our best to meet your expectations, but occasionally things go wrong. If you feel we have failed you in some way please tell us about it. Contact details are on the back of this leaflet. If you are unhappy with our response, this independent body will review complaints:

The Bus Appeals Body, Tel: 0300 111 0001

A frequent service operates during the main daytime period, Monday to Saturday; extra journeys may operate and times may vary



You might not need this, for up to the minute information why not **download the Stagecoach Bus App.**



Throckley • City Centre • Wallsend • Silverlink • Cobalt Business Park

22

22X

via Newburn Village, Lemington, Newburn Riverside, Newcastle Business Park, Central Station, Byker, Fossway and Howdon

Service 22 via Leazes Parkway, Coach Road, Hexham Road, Newburn Road, Newburn High Street, Lemington Road, Tyne View, Scotswood Road; then journeys via Newburn Riverside via Kingfisher Boulevard, Goldcrest Way (clockwise), Kingfisher Boulevard; then all journeys via Scotswood Road, William Armstrong Drive, Scotswood Road, West Central Boulevard, Westmorland Road, Clayton Street West, Westgate Road, Grainger Street, Market Street (West), Market Street (East), New Bridge Street, Byker Bridge, Shields Road, Fossway, Huddlestone Road, Shields Road, Valentia Avenue, Fossway, Stotts Road, Shields Road, High Street West, High Street East, Church Bank, Rosehill, Tynemouth Road, Churchill Street, Coast Road Slip Roads, Coast Road, Coast Road Slip Roads, The Silverlink, Cobalt Park Way, The Silverlink North. Service 22X operates non-stop between Market Street East and Willington Square (Embleton Avenue), then all stops in Cobalt.

MONDAY TO FRIDAY (excluding Bank Holidays)

	22	22	22	22	22X	22	22	22X	22	22	22	22X	22	22	22	22	22	22	22	22	22
Throckley , Leazes Parkway	0514	0547	0617	0637	-	0651	0703	-	0707	0723	0734	-	0745	0755	0805	0820	-	0835	0850	-	1520
Throckley , opposite Sainsburys	0519	0553	0623	0643	-	0656	0708	-	0718	0728	0743	-	0755	0805	0815	0830	-	0845	0900	-	1530
Lemington, Tyne View	0528	0602	0632	0652	-	0705	0717	-	0727	0737	0752	-	0804	0814	0824	0839	-	0854	0909	-	1539
Newburn Riverside, Stella House	-	-	-	-	-	0708	0720	-	0730	0740	0755	-	0807	0817	0827	0842	-	0857	0912	-	1542
Scotswood Bridge	0531	0605	0635	0655	-	0711	0724	-	0734	0744	0759	-	0811	0821	0831	0846	-	0901	0916	-	1546
Business Park, British Airways	0535	0609	0639	0659	-	0715	0729	-	0739	0749	0804	-	0816	0826	0836	0851	-	0906	0921	-	1551
Central Station , Grainger St	0541	0615	0645	0705	0721	0721	0738	0751	0751	0801	0816	0821	0828	0838	0848	0858	0908	0918	0928	-	1558
Market Street West	0544	0619	0649	0710	0726	0728	0743	0756	0758	0808	0823	0826	0835	0845	0855	0905	0915	0925	0935	-	1605
Walkergate, Stagecoach Depot	0552	0627	0657	0721	-	0741	0756	-	0811	0821	0836	-	0848	0858	0908	0918	0928	0938	0948	-	1618
Stotts Road, Eastfield Avenue	0557	0632	0702	0726	-	0746	0801	-	0816	0826	0841	-	0853	0903	0913	0923	0933	0943	0953	-	1623
Wallsend, High Street West	0601	0636	0706	0730	-	0750	0805	-	0820	0830	0845	-	0857	0907	0917	0927	0937	0947	0957	-	1627
Howdon, Churchill Street Library	0608	0643	0713	0737	-	0757	0812	-	0827	0837	0852	-	0904	0914	0924	0934	0944	0954	1004	-	1634
Willington Square, Gibson Street	-	-	-	-	-	-	-	-	-	-	-	-	-	-	-	-	-	-	-	-	-
Willington Square, Coast Road	0612	0647	0717	0741	H	0801	0816	H	0831	0841	0856	H	0908	0918	0928	0938	0948	0958	1008	-	1638
Silverlink Retail and Leisure Park	0614	0649	0719	0743	-	0803	0818	-	0833	0843	0858	-	0910	0920	0930	0940	0950	1000	1010	-	1640
Cobalt , Proctor & Gamble	0617	0652	0722	0746	0747	0806	0821	0817	0836	0846	0901	0847	0913	0923	0933	0943	0953	1003	1013	-	1643

then up to every 10+ mins until

NSCH SCH SCH NSCH

	22	22	22	22	22	22	22	22	22	22	22	22	22	22	22	22	22	22	22	22	22	22
Throckley , Leazes Parkway	1530	-	1535	1540	1550	1600	1610	1620	1635	1650	1705	1715	1725	1745	1805	1815	1845	1902	1935	1957	2037	2112
Throckley , opposite Sainsburys	1540	-	1545	1550	1600	1615	1630	1640	1650	1700	1715	1725	1740	1755	1815	1830	1850	1910	1940	2010	2045	2120
Lemington, Tyne View	1549	-	1554	1559	1609	1624	1639	1649	1659	1709	1724	1734	1749	1804	1824	1839	1859	1919	1948	2018	2053	2128
Newburn Riverside, Stella House	1552	-	1557	1602	1612	1627	1642	1652	1702	1712	1727	1737	1752	1807	1827	1842	1902	1922	-	-	-	-
Scotswood Bridge	1556	-	1601	1606	1616	1631	1646	1656	1706	1716	1731	1741	1756	1811	1831	1846	1906	1926	1951	2021	2056	2131
Business Park, British Airways	1601	-	1606	1611	1621	1636	1651	1701	1711	1721	1736	1746	1801	1816	1836	1851	1911	1931	1955	2025	2100	2135
Central Station , Grainger St	1608	-	1613	1618	1628	1643	1658	1708	1723	1733	1748	1758	1808	1823	1843	1858	1918	1938	2001	2031	2105	2140
Market Street West	1620	1620	1630	1630	1640	1650	1705	1720	1735	1745	1800	1810	1820	1832	1850	1905	1925	1945	2007	2037	2109	2144
Walkergate, Stagecoach Depot	1633	1633	1643	1643	1653	1703	1718	1733	1748	1758	1813	1823	1833	1843	1903	1916	1936	1956	2018	2048	2118	2153
Stotts Road, Eastfield Avenue	1638	1638	1648	1648	1658	1708	1723	1738	1753	1803	1818	1828	1838	1848	1908	1921	1941	2001	2023	2053	2123	2158
Wallsend, High Street West	1642	1642	1652	1652	1702	1712	1727	1742	1757	1807	1822	1832	1842	1851	1911	1924	1944	2004	2026	2056	2126	2201
Howdon, Churchill Street Library	1649	1649	1659	1659	1709	1719	1734	1749	1804	1814	1829	1839	1849	1857	1917	1930	1950	2010	2032	2102	2132	2207
Willington Square, Gibson Street	-	-	-	-	-	-	1738	-	-	1818	-	1843	1853	-	-	1933	-	2013	-	-	-	-
Willington Square, Coast Road	1653	1653	1703	1703	1713	1723	-	1753	1808	-	1833	-	-	1901	1921	-	1954	-	2035	2105	2135	2210
Silverlink Retail and Leisure Park	1655	1655	1705	1705	1715	1725	-	1755	1810	-	1835	-	-	1903	1923	-	1956	-	2037	2107	2137	2212
Cobalt , Proctor & Gamble	1658	1658	1708	1708	1718	1728	-	1758	1813	-	1838	-	-	1906	1926	-	1959	-	-	2110	-	2215

22 22 22 22

Throckley , Leazes Parkway	2142	2212	2242	2317
Throckley , opposite Sainsburys	2150	2220	2248	2322
Lemington, Tyne View	2158	2228	2256	2330
Newburn Riverside, Stella House	-	-	-	-
Scotswood Bridge	2201	2231	2259	2333
Business Park, British Airways	2205	2235	2303	2337
Central Station , Grainger St	2210	2240	2308	2342
Market Street West	2214	2244	2312	2346
Walkergate, Stagecoach Depot	2223	2253	2321	2355
Stotts Road, Eastfield Avenue	2228	2258	2326	-
Wallsend, High Street West	2231	2301	2329	-
Howdon, Churchill Street Library	2237	2307	2335	-
Willington Square, Gibson Street	-	-	2338	-
Willington Square, Coast Road	2240	2310	-	-
Silverlink Retail and Leisure Park	2242	2312	-	-
Cobalt , Proctor & Gamble	-	-	-	-



SATURDAYS (excluding Bank Holidays)

	22	22	22	22	22	22	22	22	22	22	22	22	22	22	22	22	22	22	22	22	22	22		
Throckley, Leazes Parkway	0517	0547	0617	0647	0717	0747	0811	0826	0849	0909	0924	0940	0944	0957	then up to every 10 mins until	1537	1547	1557	1607	1617	1627	1637		
Throckley, opposite Sainsburys	0522	0552	0622	0652	0722	0752	0816	0836	0856	0916	0933	0945	0958	1008		1548	1558	1608	1618	1628	1638	1648		
Lemington, Tyne View	0530	0600	0630	0700	0730	0800	0825	0845	0905	0925	0942	0954	1007	1017		1557	1607	1617	1627	1637	1647	1657		
Newburn Riverside, Stella House	-	-	-	-	-	-	-	-	-	-	-	-	-	-		-	-	-	-	-	-	-	-	
Scotswood Bridge	0533	0603	0633	0703	0733	0803	0828	0848	0908	0928	0945	0957	1010	1020		1600	1610	1620	1630	1640	1650	1700		
Business Park, British Airways	0537	0607	0637	0707	0737	0807	0833	0853	0913	0933	0950	1002	1015	1025		1605	1615	1625	1635	1645	1655	1705		
Central Station, Grainger St	0543	0613	0643	0713	0743	0813	0840	0900	0920	0940	0957	1009	1022	1032		1612	1622	1632	1642	1652	1702	1712		
Market Street West	0546	0616	0646	0716	0749	0819	0847	0907	0927	0947	1004	1016	1029	1039		1619	1629	1639	1649	1659	1709	1719		
Walkergate, Stagecoach Depot	0554	0624	0654	0724	0800	0830	0858	0918	0938	0958	1015	1029	1042	1052		1632	1642	1652	1702	1712	1722	1732		
Stotts Road, Eastfield Avenue	0558	0628	0658	0729	0805	0835	0903	0923	0943	1003	1020	1034	1047	1057		1637	1647	1657	1707	1717	1727	1737		
Wallsend, High Street West	0601	0631	0701	0733	0809	0839	0907	0927	0947	1007	1024	1038	1051	1101		1641	1651	1701	1711	1721	1731	1741		
Howdon, Churchill Street Library	0607	0637	0707	0740	0816	0846	0914	0934	0954	1014	1031	1045	1058	1108		1648	1658	1708	1718	1728	1738	1748		
Willington Square, Gibson Street	-	-	-	-	-	-	-	-	-	-	-	-	-	-		-	1702	-	-	1732	-	-		
Willington Square, Coast Road	0610	0640	0710	0744	0820	0850	0918	0938	0958	1018	1035	1049	1102	1112		1652	-	1712	1722	-	1742	1752		
Silverlink Retail and Leisure Park	0612	0642	0712	0746	0822	0852	0920	0940	1000	1020	1037	1051	1104	1114		1654	-	1714	1724	-	1744	1754		
Cobalt, Proctor & Gamble	0615	0645	0715	0749	0825	0855	0923	0943	1003	1023	1040	1054	1107	1117		1657	-	1717	1727	-	1747	1757		
	22	22	22	22	22	22	22	22	22	22	22	22	22	22		22	22	22	22	22	22	22	22	
Throckley, Leazes Parkway	1647	1707	1717	1727	1747	1807	1822	1849	1902	1935	1957	2037	2112	2142		2212	2242	2317						
Throckley, opposite Sainsburys	1658	1714	1729	1744	1759	1819	1834	1854	1914	1940	2010	2045	2120	2150		2220	2248	2322						
Lemington, Tyne View	1707	1723	1738	1753	1808	1828	1843	1903	1923	1948	2018	2053	2128	2158		2228	2256	2330						
Newburn Riverside, Stella House	-	-	-	-	-	-	-	-	-	-	-	-	-	-	-	-	-							
Scotswood Bridge	1710	1726	1741	1756	1811	1831	1846	1906	1926	1951	2021	2056	2131	2201	2231	2259	2333							
Business Park, British Airways	1715	1731	1746	1801	1816	1836	1851	1911	1931	1955	2025	2100	2135	2205	2235	2303	2337							
Central Station, Grainger St	1722	1738	1753	1808	1823	1843	1858	1918	1938	2001	2031	2105	2140	2210	2240	2308	2342							
Market Street West	1729	1745	1800	1815	1832	1852	1905	1925	1945	2007	2037	2109	2144	2214	2244	2312	2346							
Walkergate, Stagecoach Depot	1742	1758	1813	1828	1843	1903	1916	1936	1956	2018	2048	2118	2153	2223	2253	2321	2355							
Stotts Road, Eastfield Avenue	1747	1803	1818	1833	1848	1908	1921	1941	2001	2023	2053	2123	2158	2228	2258	2326	-							
Wallsend, High Street West	1751	1807	1822	1837	1851	1911	1924	1944	2004	2026	2056	2126	2201	2231	2301	2329	-							
Howdon, Churchill Street Library	1758	1814	1829	1844	1857	1917	1930	1950	2010	2032	2102	2132	2207	2237	2307	2335	-							
Willington Square, Gibson Street	1802	-	-	1848	-	-	1933	-	2013	-	-	-	-	-	-	2338	-							
Willington Square, Coast Road	-	1818	1833	-	1901	1921	-	1954	-	2035	2105	2135	2210	2240	2310	-	-							
Silverlink Retail and Leisure Park	-	1820	1835	-	1903	1923	-	1956	-	2037	2107	2137	2212	2242	2312	-	-							
Cobalt, Proctor & Gamble	-	1823	1838	-	1906	1926	-	1959	-	-	-	-	-	-	-	-	-							

SUNDAYS AND SOME PUBLIC HOLIDAYS

	22	22	22	22	22	22	22	22	22	22	22	22	22	22	22	22	22	22	22	22	22		
Throckley , Leazes Parkway	-	0629	0656	0726	0756	0826	0854	0924	-	1001	then every 30 mins at	31	01	until	1501	1531	1601	1631	1701	1736	1807	1837	
Throckley , opposite Sainsburys	-	0634	0704	0734	0804	0834	0902	0932	-	1010		40	10		1510	1540	1610	1640	1710	1745	1815	1845	
Lemington, Tyne View	0612	0642	0712	0742	0812	0842	0910	0940	-	1019		49	19		1519	1549	1619	1649	1719	1753	1823	1853	
Newburn Riverside, Stella House	-	-	-	-	-	-	-	-	-	-		-	-		-	-	-	-	-	-	-	-	-
Scotswood Bridge	0615	0645	0715	0745	0815	0845	0913	0943	-	1022		52	22		1522	1552	1622	1652	1722	1756	1826	1856	
Business Park, British Airways	0619	0649	0719	0749	0819	0849	0917	0947	-	1027		57	27		1527	1557	1627	1657	1727	1800	1830	1900	
Central Station , Grainger St	0624	0654	0724	0754	0824	0854	0922	0952	-	1033		03	33		1533	1603	1633	1703	1733	1806	1836	1906	
Market Street West	0628	0658	0728	0758	0828	0858	0926	0956	B	1041		11	41		1541	1611	1641	1711	1741	1814	1844	1914	
Walkergate, Stagecoach Depot	0636	0706	0736	0806	0836	0906	0934	1004	1029	1052		22	52		1552	1622	1652	1722	1752	1824	1853	1923	
Stotts Road, Eastfield Avenue	0641	0711	0741	0811	0841	0911	0939	1009	1034	1057		27	57		1557	1627	1657	1727	1757	1829	1858	1928	
Wallsend, High Street West	0645	0715	0745	0815	0845	0915	0943	1013	1038	1101		31	01		1601	1631	1701	1731	1801	1832	1901	1931	
Howdon, Churchill Street Library	0651	0721	0751	0821	0851	0921	0949	1019	1044	1107		37	07		1607	1637	1707	1737	1807	1838	1907	1937	
Willington Square, Gibson Street	-	-	-	-	-	-	-	-	-	-		-	-		-	1641	-	-	-	-	-	-	-
Willington Square, Coast Road	0654	0724	0754	0824	0854	0924	0952	1022	1047	1111		41	11		1611	-	1711	1741	1811	1841	1910	1940	
Silverlink Retail and Leisure Park	0656	0726	0756	0826	0856	0926	0954	1024	1049	1113		43	13		1613	-	1713	1743	1813	1843	1912	1942	
Cobalt , Proctor & Gamble	-	-	-	-	-	-	-	-	-	-		-	-		-	-	-	-	-	-	-	-	-

	22	22	22	22	22	22	22	22	22	22
Throckley , Leazes Parkway	1907	1937	2007	2037	2112	2142	2212	2242	2317	
Throckley , opposite Sainsburys	1915	1945	2015	2045	2120	2150	2220	2249	2322	
Lemington, Tyne View	1923	1953	2023	2053	2128	2158	2228	2257	2330	
Newburn Riverside, Stella House	-	-	-	-	-	-	-	-	-	
Scotswood Bridge	1926	1956	2026	2056	2131	2201	2231	2300	2333	
Business Park, British Airways	1930	2000	2030	2100	2135	2205	2235	2304	2337	
Central Station , Grainger St	1936	2005	2035	2105	2140	2210	2240	2309	2342	
Market Street West	1944	2009	2039	2109	2144	2214	2244	2313	2346	
Walkergate, Stagecoach Depot	1953	2018	2048	2118	2153	2223	2253	2322	2355	
Stotts Road, Eastfield Avenue	1958	2023	2053	2123	2158	2228	2258	2327	-	
Wallsend, High Street West	2001	2026	2056	2126	2201	2231	2301	2330	-	
Howdon, Churchill Street Library	2007	2032	2102	2132	2207	2237	2307	2336	-	
Willington Square, Gibson Street	-	-	-	-	-	-	-	2339	-	
Willington Square, Coast Road	2010	2035	2105	2135	2210	2240	2310	-	-	
Silverlink Retail and Leisure Park	2012	2037	2107	2137	2212	2242	2312	-	-	
Cobalt , Proctor & Gamble	-	-	-	-	-	-	-	-	-	

Key

- NSCH** - Not Schooldays.
- SCH** - Schooldays only.
- B** - This journey commences from Byker, Morrisons 5 minutes earlier.
- H** - This journey serves Willington Square (Embleton Avenue) 9 minutes before arriving at Cobalt.

*** On Schooldays, the 1430 trip from Throckley departs at 1435 and runs 5 minutes later throughout, and the 1440 trip from Throckley does not operate.**

Changes to Services 22 and 22X from Sunday 29 October 2023
So as to assist operational reliability for customers, there are some minor timing changes. However, buses continue to operate up to every 10 minutes during Monday to Saturday daytimes, and every 30 minutes during evening and Sunday periods.

A frequent service operates during the main daytime period, Monday to Saturday; extra journeys may operate and times may vary



Contact us

email: customer.services@stagecoachbus.com

Stagecoach North East
Wheatshaf
Sunderland
SR5 1AQ

tel: **0345 241 8000***

twitter: [@stagecoachNE](https://twitter.com/stagecoachNE)



*You can reach us between 8:00 and 18:00 from Monday to Friday and between 09:00 and 17:00 Saturday and Sunday. Calls are charged at geographic rates (the same as 01/02 numbers) and are included in call packages from both landlines and mobiles.

All tickets are issued subject to the Company's Condition of Carriage and Passenger Regulations.
Leaflet N/22/28 (29.10.23)

stagecoachbus.com

Details correct at time of print.

Mondays to Fridays

Newcastle upon Tyne, Central Stn Clayton St (H) dep	05:48	06:28															
Throckley, Newburn Road-Broomy Hill Road (N-Bound) dep					06:26	06:56	07:31	08:06	08:43	09:15							
Throckley, Throckley Roundabout (N-Bound)					06:27	06:57	07:32	08:07	08:44	09:16							
Throckley, Throckley Roundabout (W-Bound)					06:27	06:57	07:32	08:07	08:44	09:16							
Throckley, Hexham Road-Middle School (W-Bound)					06:29	06:59	07:34	08:09	08:46	09:18							
Throckley, Coach Road-Woodlands (S-Bound)					06:29	06:59	07:34	08:09	08:46	09:18							
Throckley, Hallow Drive-Tillmouth Park Road (E-Bound)					06:30	07:00	07:35	08:10	08:47	09:19							
Throckley, Hallow Drive-The Willows (E-Bound)					06:30	07:00	07:36	08:11	08:48	09:20							
Throckley, Hallow Drive-The Causeway (E-Bound)					06:31	07:01	07:36	08:11	08:48	09:20							
Throckley, Hallow Drive-Fosse Law (E-Bound)					06:31	07:01	07:37	08:12	08:49	09:21							
Throckley, Newburn Road-Mayfield Avenue (S-Bound)					06:31	07:01	07:37	08:12	08:49	09:21							
Newburn, Newburn Road-Garage (S-Bound)					06:33	07:03	07:38	08:13	08:50	09:22							
Newburn, Newburn Road-Park Road (S-Bound)					06:33	07:03	07:39	08:14	08:51	09:23							
Newburn, High Street - Church Bank (SE-Bound)					06:34	07:04	07:40	08:15	08:52	09:24							
Newburn, High Street-Church Road (E-Bound)					06:34	07:04	07:40	08:15	08:52	09:24							
Newburn, High Street-Walbottle Road (SE-Bound)					06:35	07:05	07:41	08:16	08:53	09:25							
Newburn, Walbottle Road-Hospital Lane (N-Bound)					06:36	07:06	07:42	08:17	08:54	09:26							
Newburn, Walbottle Road-Corporation Yard (N-Bound)					06:38	07:08	07:43	08:18	08:55	09:27							
Walbottle, Walbottle Road-Dene Terrace (N-Bound)					06:38	07:08	07:43	08:18	08:55	09:27							
Walbottle, Walbottle (NE-Bound)					06:39	07:09	07:44	08:19	08:56	09:28							
Walbottle, Walbottle Road-Hexham Road (N-Bound)					06:40	07:11	07:45	08:20	08:57	09:29							
North Walbottle, North Walbottle Rd - Northumberland Gdns (N-Bound)					06:23	06:41	06:54	07:12	07:32	07:47	08:02	08:22	08:40	08:59	09:16	09:31	09:46
North Walbottle, North Walbottle Rd-Coronation Rd (N-Bound)					06:23	06:41	06:54	07:12	07:32	07:47	08:02	08:22	08:40	08:59	09:16	09:31	09:46
North Walbottle, North Walbottle Road-Abbey Drive (N-Bound)					06:24	06:42	06:55	07:13	07:33	07:48	08:03	08:23	08:41	09:00	09:17	09:32	09:47
North Walbottle, North Walbottle Rd-Claverdon St (E-Bound)					06:24	06:42	06:55	07:13	07:33	07:48	08:03	08:23	08:41	09:00	09:17	09:32	09:47
North Walbottle, North Walbottle Rd-Whorlton Tce (E-Bound)					06:25	06:43	06:56	07:14	07:34	07:49	08:04	08:24	08:42	09:01	09:18	09:33	09:48
Chapel Park, North Walbottle Road-Marquis Avenue (E-Bound)					06:25	06:43	06:56	07:14	07:34	07:49	08:04	08:24	08:42	09:01	09:18	09:33	09:48
Chapel Park, Greenway-Jonquil Close (SE-Bound)					06:26	06:44	06:57	07:15	07:35	07:50	08:05	08:25	08:43	09:02	09:19	09:34	09:49
Chapel Park, Greenway (E-Bound)					06:27	06:45	06:59	07:17	07:37	07:51	08:07	08:26	08:45	09:03	09:21	09:35	09:51
Chapel Park, Greenway-Glenhurst Drive (SE-Bound)					06:27	06:45	06:59	07:17	07:37	07:51	08:07	08:26	08:45	09:03	09:21	09:35	09:51
Westerhope, Hillhead Road-Downend Road (S-Bound)					06:28	06:46	07:00	07:18	07:38	07:53	08:08	08:28	08:46	09:05	09:22	09:37	09:52
Westerhope, Hillhead Road-Wedmore Road (S-Bound)					06:29	06:47	07:01	07:19	07:39	07:54	08:09	08:29	08:47	09:06	09:23	09:38	09:53
West Denton, West Denton Way-Fire Station (E-Bound)					06:30	06:48	07:02	07:20	07:40	07:55	08:10	08:30	08:48	09:07	09:24	09:39	09:54
West Denton, West Denton Way - Shops (E-Bound)					06:31	06:49	07:03	07:21	07:41	07:56	08:11	08:31	08:49	09:08	09:25	09:40	09:55
West Denton, West Denton Way-Social Club (E-Bound)					06:32	06:50	07:04	07:22	07:42	07:57	08:12	08:32	08:50	09:09	09:26	09:41	09:56
West Denton, West Denton Way-Northumbria Walk (E-Bound)					06:33	06:51	07:05	07:23	07:43	07:58	08:13	08:33	08:51	09:10	09:27	09:42	09:57
West Denton, West Denton Way-Gofton Walk (NE-Bound)					06:34	06:52	07:06	07:24	07:44	07:59	08:14	08:34	08:52	09:11	09:28	09:43	09:58
Westerhope, Stamfordham Road-Western By Pass (SE-Bound)					06:34	06:53	07:07	07:25	07:45	08:00	08:15	08:35	08:53	09:12	09:29	09:44	09:59
Slatyford, Stamfordham Road-Footbridge (SE-Bound)					06:36	06:54	07:08	07:26	07:46	08:01	08:16	08:36	08:54	09:13	09:30	09:45	10:00
Slatyford, Stamfordham Road - Fulwell Green (SE-Bound)					06:36	06:55	07:09	07:27	07:47	08:02	08:17	08:37	08:55	09:14	09:31	09:46	10:01
Slatyford, Stamfordham Road-Barclay Place (E-Bound)					06:37	06:56	07:10	07:28	07:48	08:03	08:18	08:38	08:56	09:15	09:32	09:47	10:02
Slatyford, Stamfordham Road-Viewforth Grove (E-Bound)					06:38	06:57	07:11	07:29	07:49	08:04	08:19	08:39	08:57	09:16	09:33	09:48	10:03
Cowgate, Stamfordham Road-Yewvale Road (SE-Bound)					06:38	06:57	07:11	07:29	07:49	08:04	08:19	08:39	08:57	09:16	09:33	09:48	10:03
Cowgate, Stamfordham Way (E-Bound)					06:39	06:58	07:12	07:30	07:50	08:05	08:20	08:40	08:58	09:17	09:34	09:49	10:04
Cowgate, Ponteland Road - Moorhead (E-Bound)					06:40	06:59	07:13	07:31	07:51	08:06	08:21	08:41	08:59	09:18	09:35	09:50	10:05
Fenham, Ponteland Road-Fenham Hall Drive (SE-Bound)					06:43	07:02	07:16	07:34	07:54	08:09	08:24	08:44	09:02	09:21	09:38	09:53	10:08
Nuns Moor, Bbc Tv Centre (SE-Bound)					06:44	07:03	07:17	07:35	07:55	08:10	08:25	08:45	09:03	09:22	09:39	09:54	10:09
Nuns Moor, Barrack Road-Barracks (SE-Bound)					06:45	07:04	07:19	07:38	07:58	08:13	08:28	08:48	09:06	09:25	09:41	09:56	10:11

Nuns Moor, Barrack Road-New Mills (S-Bound)						06:46	07:06	07:22	07:43	08:02	08:18	08:32	08:52	09:10	09:28	09:44	09:59	10:14	
Newcastle upon Tyne, Barrack Road-Leazes Park (SE-Bound)						06:47	07:07	07:24	07:45	08:05	08:20	08:35	08:54	09:13	09:30	09:45	10:01	10:15	
Newcastle upon Tyne, Barrack Road-St James Park (SE-Bound)						06:48	07:08	07:27	07:49	08:08	08:24	08:38	08:57	09:16	09:33	09:48	10:03	10:18	
Newcastle upon Tyne, Newcastle St James (E-Bound)						06:48	07:09	07:28	07:51	08:10	08:26	08:40	08:59	09:18	09:34	09:49	10:05	10:19	
Newcastle upon Tyne, Newcastle Monument (B)					05:51	06:31	06:49	07:10	07:30	07:53	08:13	08:28	08:43	09:01	09:21	09:36	09:51	10:06	10:21
Newcastle upon Tyne, Monument New Bridge Street (NE-Bound)					05:53	06:33	06:51	07:12	07:32	07:55	08:15	08:30	08:45	09:03	09:23	09:38	09:53	10:08	10:23
Shieldfield, Newcastle Manors (E-Bound)					05:55	06:35	06:53	07:14	07:35	07:58	08:18	08:33	08:48	09:06	09:26	09:41	09:56	10:11	10:26
Shieldfield, New Bridge Street-St Dominics (NE-Bound)					05:57	06:37	06:55	07:16	07:36	07:59	08:19	08:34	08:49	09:07	09:27	09:42	09:57	10:12	10:27
Byker, Shields Road - Morrisons (E-Bound)					05:59	06:39	06:57	07:18	07:39	08:02	08:22	08:37	08:52	09:10	09:30	09:45	10:00	10:15	10:30
Byker, Shields Road - Matthew Street (E-Bound)					06:00	06:40	06:58	07:19	07:41	08:04	08:24	08:39	08:54	09:12	09:32	09:47	10:02	10:17	10:32
Byker, Shields Road-Denmark Street (E-Bound)					06:01	06:41	06:59	07:20	07:41	08:04	08:24	08:39	08:54	09:12	09:32	09:47	10:02	10:17	10:32
Byker, Chillingham Road Ends (N-Bound)	04:45	05:15	05:45	06:02	06:42	07:00	07:21	07:43	08:06	08:26	08:41	08:56	09:14	09:34	09:49	10:04	10:19	10:34	
Heaton, Chillingham Road-Ninth Avenue (N-Bound)	04:46	05:16	05:46	06:03	06:43	07:01	07:22	07:44	08:07	08:28	08:43	08:58	09:16	09:35	09:50	10:05	10:20	10:35	
Heaton, Chillingham Road Shops (N-Bound)	04:46	05:16	05:46	06:03	06:44	07:02	07:23	07:45	08:08	08:29	08:44	08:59	09:17	09:36	09:51	10:06	10:21	10:36	
Heaton, Chillingham Road-Biddlestone Road (N-Bound)	04:47	05:17	05:47	06:04	06:45	07:03	07:24	07:46	08:09	08:30	08:45	09:00	09:18	09:37	09:52	10:07	10:22	10:37	
Heaton, Chillingham Road-Farnley Road (N-Bound)	04:48	05:18	05:48	06:05	06:45	07:04	07:25	07:47	08:10	08:31	08:46	09:01	09:19	09:38	09:53	10:08	10:23	10:38	
High Heaton, Benton Road-Horsley Road (N-Bound)	04:48	05:18	05:48	06:05	06:46	07:05	07:26	07:48	08:11	08:32	08:47	09:02	09:20	09:39	09:54	10:09	10:24	10:39	
High Heaton, Benton Road-Craster Terrace (N-Bound)	04:49	05:19	05:49	06:06	06:47	07:06	07:27	07:49	08:12	08:33	08:48	09:03	09:21	09:40	09:55	10:10	10:25	10:40	
High Heaton, High Heaton (N-Bound)	04:49	05:19	05:49	06:06	06:47	07:06	07:27	07:49	08:12	08:34	08:49	09:04	09:22	09:40	09:55	10:10	10:25	10:40	
High Heaton, Benton Road-Dovedale Gardens (N-Bound)	04:49	05:19	05:49	06:06	06:48	07:07	07:28	07:50	08:13	08:35	08:50	09:05	09:23	09:41	09:56	10:11	10:26	10:41	
High Heaton, Benton Road-Corchester Walk (N-Bound)	04:50	05:20	05:50	06:07	06:48	07:08	07:29	07:51	08:14	08:36	08:51	09:06	09:24	09:42	09:57	10:12	10:27	10:42	
High Heaton, Benton Road-The Drive (N-Bound)	04:51	05:21	05:51	06:08	06:49	07:09	07:30	07:52	08:15	08:38	08:53	09:08	09:26	09:43	09:58	10:13	10:28	10:43	
Four Lane Ends, Benton Road-Manor Place (N-Bound)	04:51	05:21	05:51	06:08	06:50	07:10	07:31	07:53	08:16	08:39	08:54	09:09	09:27	09:44	09:59	10:14	10:29	10:44	
Four Lane Ends, Four Lane Ends Interchange (C)	04:52	05:22	05:52	06:09	06:51	07:11	07:32	07:54	08:17	08:40	08:55	09:10	09:28	09:45	10:00	10:15	10:30	10:45	
Longbenton, West Farm Avenue-Chesters Avenue (W-Bound)				06:11	06:53	07:13	07:34	07:56	08:19	08:42	08:57	09:12	09:30	09:47	10:02	10:17	10:32	10:47	
Longbenton, West Farm Avenue - Blackfriars Way (W-Bound)				06:12	06:54	07:14	07:35	07:57	08:20	08:43	08:58	09:13	09:31	09:48	10:03	10:18	10:33	10:48	
Longbenton, West Farm Avenue-Monks Park Way (W-Bound)				06:13	06:55	07:15	07:36	07:58	08:21	08:44	08:59	09:14	09:32	09:49	10:04	10:19	10:34	10:49	
Longbenton, West Farm Avenue-Salters Lane (W-Bound)				06:13	06:55	07:15	07:36	07:58	08:21	08:44	08:59	09:14	09:32	09:49	10:04	10:19	10:34	10:49	
Longbenton, Bt Call Centre Salters Lane (N-Bound)				06:14	06:56	07:16	07:37	07:59	08:22	08:45	09:00	09:15	09:33	09:50	10:05	10:20	10:35	10:50	
Longbenton, Bt Call Centre (E-Bound)				06:15	06:57	07:17	07:38	08:00	08:23	08:46	09:01	09:16	09:34	09:51	10:06	10:21	10:36	10:51	
Benton, Balliol Business Park Bus Link (E-Bound)				06:16	06:59	07:19	07:40	08:02	08:25	08:48	09:03	09:18	09:36	09:53	10:08	10:23	10:38	10:53	
Benton, Balliol Business Park West (NE-Bound)				06:16	06:59	07:19	07:40	08:02	08:25	08:48	09:03	09:18	09:36	09:53	10:08	10:23	10:38	10:53	
Benton, Balliol Business Park West Entrance (E-Bound)				06:17	06:59	07:19	07:40	08:02	08:25	08:48	09:03	09:18	09:36	09:53	10:08	10:23	10:38	10:53	
Longbenton, Benton Lane-Hollington Avenue (N-Bound)	04:53	05:23	05:53																
Longbenton, Benton Lane-Myreside Place (N-Bound)	04:53	05:23	05:53																
Benton, Quorum Park Entrance (N-Bound)	04:54	05:24	05:54	06:17	07:00	07:20	07:41	08:03	08:26	08:49	09:04	09:19	09:37	09:54	10:09	10:24	10:39	10:54	
West Moor, Benton Lane-Findus (N-Bound)	04:55	05:25	05:55	06:18	07:01	07:21	07:42	08:04	08:27	08:50	09:05	09:20	09:38	09:55	10:10	10:25	10:40	10:55	
West Moor, Great Lime Road - Armstrong Drive (E-Bound)	04:56	05:26	05:56	06:19	07:02	07:22	07:43	08:06	08:29	08:52	09:07	09:22	09:40	09:57	10:12	10:27	10:42	10:57	
West Moor, Great Lime Road-Blucher Road (E-Bound)	04:57	05:27	05:57	06:20	07:03	07:23	07:44	08:06	08:29	08:52	09:07	09:22	09:40	09:57	10:12	10:27	10:42	10:57	
Killingworth, Southgate-Norgas House (NE-Bound)	04:58	05:28	05:58	06:22	07:04	07:25	07:46	08:08	08:31	08:54	09:09	09:24	09:42	09:59	10:14	10:29	10:44	10:59	
Killingworth, Southgate-School (NE-Bound)	04:59	05:29	05:59	06:22	07:04	07:25	07:46	08:08	08:31	08:54	09:09	09:24	09:42	09:59	10:14	10:29	10:44	10:59	
Killingworth, East Bailey - Garth 33 (E-Bound)	05:00	05:30	06:00	07:05															
Killingworth, East Bailey-Garth 32 (E-Bound)																			
Killingworth, East Bailey-Goodwood (E-Bound)																			
Killingworth, East Bailey-Garth 27 (NE-Bound)																			
Killingworth, East Bailey - Garth 25 (NW-Bound)																			
Killingworth, East Bailey - Garth 24 (W-Bound)																			
Killingworth, East Bailey-Garth 20 (W-Bound)																			
Killingworth, West Bailey-Garth 4 (W-Bound)				06:23	07:26	07:47	08:09	08:32	08:55	09:10	09:25	09:43	10:00	10:15	10:30	10:45	11:00		
Killingworth, West Bailey - Garth 7 (W-Bound)				06:24	07:27	07:48	08:10	08:33	08:56	09:11	09:26	09:44	10:01	10:16	10:31	10:46	11:01		
Killingworth, West Bailey - Angus Close (NE-Bound)				06:25	07:28	07:48	08:11	08:33	08:57	09:11	09:27	09:44	10:02	10:16	10:32	10:46	11:02		
Killingworth, West Bailey-School (E-Bound)				06:26	07:29	07:50	08:12	08:35	08:58	09:13	09:28	09:46	10:03	10:18	10:33	10:48	11:03		
Killingworth, West Bailey-Garth 15 (SE-Bound)				06:27	07:30	07:50	08:13	08:35	08:59	09:13	09:29	09:46	10:04	10:18	10:34	10:48	11:04		

Newcastle upon Tyne, Central Stn Clayton St (H)	dep																	
Throckley, Newburn Road-Broomy Hill Road (N-Bound)	dep	09:45	10:15	10:45	11:15	11:45	12:15	12:45	13:15	13:45								
Throckley, Throckley Roundabout (N-Bound)	09:46	10:16	10:46	11:16	11:46	12:16	12:46	13:16	13:46									
Throckley, Throckley Roundabout (W-Bound)	09:46	10:16	10:46	11:16	11:46	12:16	12:46	13:16	13:46									
Throckley, Hexham Road-Middle School (W-Bound)	09:48	10:18	10:48	11:18	11:48	12:18	12:48	13:18	13:48									
Throckley, Coach Road-Woodlands (S-Bound)	09:48	10:18	10:48	11:18	11:48	12:18	12:48	13:18	13:48									
Throckley, Hallow Drive-Tillmouth Park Road (E-Bound)	09:49	10:19	10:49	11:19	11:49	12:19	12:49	13:19	13:49									
Throckley, Hallow Drive-The Willows (E-Bound)	09:50	10:20	10:50	11:20	11:50	12:20	12:50	13:20	13:50									
Throckley, Hallow Drive-The Causeway (E-Bound)	09:50	10:20	10:50	11:20	11:50	12:20	12:50	13:20	13:50									
Throckley, Hallow Drive-Fosse Law (E-Bound)	09:51	10:21	10:51	11:21	11:51	12:21	12:51	13:21	13:51									
Throckley, Newburn Road-Mayfield Avenue (S-Bound)	09:51	10:21	10:51	11:21	11:51	12:21	12:51	13:21	13:51									
Newburn, Newburn Road-Garage (S-Bound)	09:52	10:22	10:52	11:22	11:52	12:22	12:52	13:22	13:52									
Newburn, Newburn Road-Park Road (S-Bound)	09:53	10:23	10:53	11:23	11:53	12:23	12:53	13:23	13:53									
Newburn, High Street - Church Bank (SE-Bound)	09:54	10:24	10:54	11:24	11:54	12:24	12:54	13:24	13:54									
Newburn, High Street-Church Road (E-Bound)	09:54	10:24	10:54	11:24	11:54	12:24	12:54	13:24	13:54									
Newburn, High Street-Walbottle Road (SE-Bound)	09:55	10:25	10:55	11:25	11:55	12:25	12:55	13:25	13:55									
Newburn, Walbottle Road-Hospital Lane (N-Bound)	09:56	10:26	10:56	11:26	11:56	12:26	12:56	13:26	13:56									
Newburn, Walbottle Road-Corporation Yard (N-Bound)	09:57	10:27	10:57	11:27	11:57	12:27	12:57	13:27	13:57									
Walbottle, Walbottle Road-Dene Terrace (N-Bound)	09:57	10:27	10:57	11:27	11:57	12:27	12:57	13:27	13:57									
Walbottle, Walbottle (NE-Bound)	09:58	10:28	10:58	11:28	11:58	12:28	12:58	13:28	13:58									
Walbottle, Walbottle Road-Hexham Road (N-Bound)	09:59	10:29	10:59	11:29	11:59	12:29	12:59	13:29	13:59									
North Walbottle, North Walbottle Rd - Northumberland Gdns (N-Bound)	10:01	10:16	10:31	10:46	11:01	11:16	11:31	11:46	12:01	12:16	12:31	12:46	13:01	13:16	13:31	13:46	14:01	14:16
North Walbottle, North Walbottle Rd-Coronation Rd (N-Bound)	10:01	10:16	10:31	10:46	11:01	11:16	11:31	11:46	12:01	12:16	12:31	12:46	13:01	13:16	13:31	13:46	14:01	14:16
North Walbottle, North Walbottle Road-Abbey Drive (N-Bound)	10:02	10:17	10:32	10:47	11:02	11:17	11:32	11:47	12:02	12:17	12:32	12:47	13:02	13:17	13:32	13:47	14:02	14:17
North Walbottle, North Walbottle Rd-Claverdon St (E-Bound)	10:02	10:17	10:32	10:47	11:02	11:17	11:32	11:47	12:02	12:17	12:32	12:47	13:02	13:17	13:32	13:47	14:02	14:17
North Walbottle, North Walbottle Rd-Whorlton Tce (E-Bound)	10:03	10:18	10:33	10:48	11:03	11:18	11:33	11:48	12:03	12:18	12:33	12:48	13:03	13:18	13:33	13:48	14:03	14:18
Chapel Park, North Walbottle Road-Marquis Avenue (E-Bound)	10:03	10:18	10:33	10:48	11:03	11:18	11:33	11:48	12:03	12:18	12:33	12:48	13:03	13:18	13:33	13:48	14:03	14:18
Chapel Park, Greenway-Jonquil Close (SE-Bound)	10:04	10:19	10:34	10:49	11:04	11:19	11:34	11:49	12:04	12:19	12:34	12:49	13:04	13:19	13:34	13:49	14:04	14:19
Chapel Park, Greenway (E-Bound)	10:05	10:21	10:35	10:51	11:05	11:21	11:35	11:51	12:05	12:21	12:35	12:51	13:05	13:21	13:35	13:51	14:05	14:21
Chapel Park, Greenway-Glenhurst Drive (SE-Bound)	10:05	10:21	10:35	10:51	11:05	11:21	11:35	11:51	12:05	12:21	12:35	12:51	13:05	13:21	13:35	13:51	14:05	14:21
Westerhope, Hillhead Road-Downend Road (S-Bound)	10:07	10:22	10:37	10:52	11:07	11:22	11:37	11:52	12:07	12:22	12:37	12:52	13:07	13:22	13:37	13:52	14:07	14:22
Westerhope, Hillhead Road-Wedmore Road (S-Bound)	10:08	10:23	10:38	10:53	11:08	11:23	11:38	11:53	12:08	12:23	12:38	12:53	13:08	13:23	13:38	13:53	14:08	14:23
West Denton, West Denton Way-Fire Station (E-Bound)	10:09	10:24	10:39	10:54	11:09	11:24	11:39	11:54	12:09	12:24	12:39	12:54	13:09	13:24	13:39	13:54	14:09	14:24
West Denton, West Denton Way - Shops (E-Bound)	10:10	10:25	10:40	10:55	11:10	11:25	11:40	11:55	12:10	12:25	12:40	12:55	13:10	13:25	13:40	13:55	14:10	14:25
West Denton, West Denton Way-Social Club (E-Bound)	10:11	10:26	10:41	10:56	11:11	11:26	11:41	11:56	12:11	12:26	12:41	12:56	13:11	13:26	13:41	13:56	14:11	14:26
West Denton, West Denton Way-Northumbria Walk (E-Bound)	10:12	10:27	10:42	10:57	11:12	11:27	11:42	11:57	12:12	12:27	12:42	12:57	13:12	13:27	13:42	13:57	14:12	14:27
West Denton, West Denton Way-Gofton Walk (NE-Bound)	10:13	10:28	10:43	10:58	11:13	11:28	11:43	11:58	12:13	12:28	12:43	12:58	13:13	13:28	13:43	13:58	14:13	14:28
Westerhope, Stamfordham Road-Western By Pass (SE-Bound)	10:14	10:29	10:44	10:59	11:14	11:29	11:44	11:59	12:14	12:29	12:44	12:59	13:14	13:29	13:44	13:59	14:14	14:29
Slatyford, Stamfordham Road-Footbridge (SE-Bound)	10:15	10:30	10:45	11:00	11:15	11:30	11:45	12:00	12:15	12:30	12:45	13:00	13:15	13:30	13:45	14:00	14:15	14:30
Slatyford, Stamfordham Road - Fulwell Green (SE-Bound)	10:16	10:31	10:46	11:01	11:16	11:31	11:46	12:01	12:16	12:31	12:46	13:01	13:16	13:31	13:46	14:01	14:16	14:31
Slatyford, Stamfordham Road-Barclay Place (E-Bound)	10:17	10:32	10:47	11:02	11:17	11:32	11:47	12:02	12:17	12:32	12:47	13:02	13:17	13:32	13:47	14:02	14:17	14:32
Slatyford, Stamfordham Road-Viewforth Grove (E-Bound)	10:18	10:33	10:48	11:03	11:18	11:33	11:48	12:03	12:18	12:33	12:48	13:03	13:18	13:33	13:48	14:03	14:18	14:33
Cowgate, Stamfordham Road-Yewvale Road (SE-Bound)	10:18	10:33	10:48	11:03	11:18	11:33	11:48	12:03	12:18	12:33	12:48	13:03	13:18	13:33	13:48	14:03	14:18	14:33
Cowgate, Stamfordham Way (E-Bound)	10:19	10:34	10:49	11:04	11:19	11:34	11:49	12:04	12:19	12:34	12:49	13:04	13:19	13:34	13:49	14:04	14:19	14:34
Cowgate, Ponteland Road - Moorhead (E-Bound)	10:20	10:35	10:50	11:05	11:20	11:35	11:50	12:05	12:20	12:35	12:50	13:05	13:20	13:35	13:50	14:05	14:20	14:35
Fenham, Ponteland Road-Fenham Hall Drive (SE-Bound)	10:23	10:38	10:53	11:08	11:23	11:38	11:53	12:08	12:23	12:38	12:53	13:08	13:23	13:38	13:53	14:08	14:23	14:38
Nuns Moor, Bbc Tv Centre (SE-Bound)	10:24	10:39	10:54	11:09	11:24	11:39	11:54	12:09	12:24	12:39	12:54	13:09	13:24	13:39	13:54	14:09	14:24	14:39
Nuns Moor, Barrack Road-Barracks (SE-Bound)	10:26	10:41	10:56	11:11	11:26	11:41	11:56	12:11	12:26	12:41	12:56	13:11	13:26	13:41	13:56	14:11	14:26	14:41
Nuns Moor, Barrack Road-New Mills (S-Bound)	10:29	10:44	10:59	11:14	11:29	11:44	11:59	12:14	12:29	12:44	12:59	13:14	13:29	13:44	13:59	14:14	14:29	14:44
Newcastle upon Tyne, Barrack Road-Leazes Park (SE-Bound)	10:31	10:45	11:01	11:15	11:31	11:45	12:01	12:15	12:31	12:45	13:01	13:15	13:31	13:45	14:01	14:15	14:31	14:45
Newcastle upon Tyne, Barrack Road-St James Park (SE-Bound)	10:33	10:48	11:03	11:18	11:33	11:48	12:03	12:18	12:33	12:48	13:03	13:18	13:33	13:48	14:03	14:18	14:33	14:48
Newcastle upon Tyne, Newcastle St James (E-Bound)	10:35	10:49	11:05	11:19	11:35	11:49	12:05	12:19	12:35	12:49	13:05	13:19	13:35	13:49	14:05	14:19	14:35	14:49

Newcastle upon Tyne, Monument New Bridge Street (NE-Bound)	10:36	10:53	11:06	11:23	11:36	11:53	12:06	12:23	12:36	12:53	13:06	13:23	13:36	13:53	14:06	14:23	14:36	14:53
Shieldfield, Newcastle Manors (E-Bound)	10:41	10:56	11:11	11:26	11:41	11:56	12:11	12:26	12:41	12:56	13:11	13:26	13:41	13:56	14:11	14:26	14:41	14:56
Shieldfield, New Bridge Street-St Dominics (NE-Bound)	10:42	10:57	11:12	11:27	11:42	11:57	12:12	12:27	12:42	12:57	13:12	13:27	13:42	13:57	14:12	14:27	14:42	14:57
Byker, Shields Road - Morrisons (E-Bound)	10:45	11:00	11:15	11:30	11:45	12:00	12:15	12:30	12:45	13:00	13:15	13:30	13:45	14:00	14:15	14:30	14:45	15:00
Byker, Shields Road - Matthew Street (E-Bound)	10:47	11:02	11:17	11:32	11:47	12:02	12:17	12:32	12:47	13:02	13:17	13:32	13:47	14:02	14:17	14:32	14:47	15:02
Byker, Shields Road-Denmark Street (E-Bound)	10:47	11:02	11:17	11:32	11:47	12:02	12:17	12:32	12:47	13:02	13:17	13:32	13:47	14:02	14:17	14:32	14:47	15:02
Byker, Chillingham Road Ends (N-Bound)	10:49	11:04	11:19	11:34	11:49	12:04	12:19	12:34	12:49	13:04	13:19	13:34	13:49	14:04	14:19	14:34	14:49	15:04
Heaton, Chillingham Road-Ninth Avenue (N-Bound)	10:50	11:05	11:20	11:35	11:50	12:05	12:20	12:35	12:50	13:05	13:20	13:35	13:50	14:05	14:20	14:35	14:50	15:05
Heaton, Chillingham Road Shops (N-Bound)	10:51	11:06	11:21	11:36	11:51	12:06	12:21	12:36	12:51	13:06	13:21	13:36	13:51	14:06	14:21	14:36	14:51	15:06
Heaton, Chillingham Road-Biddlestone Road (N-Bound)	10:52	11:07	11:22	11:37	11:52	12:07	12:22	12:37	12:52	13:07	13:22	13:37	13:52	14:07	14:22	14:37	14:52	15:07
Heaton, Chillingham Road-Farnley Road (N-Bound)	10:53	11:08	11:23	11:38	11:53	12:08	12:23	12:38	12:53	13:08	13:23	13:38	13:53	14:08	14:23	14:38	14:53	15:08
High Heaton, Benton Road-Horsley Road (N-Bound)	10:54	11:09	11:24	11:39	11:54	12:09	12:24	12:39	12:54	13:09	13:24	13:39	13:54	14:09	14:24	14:39	14:54	15:09
High Heaton, Benton Road-Craster Terrace (N-Bound)	10:55	11:10	11:25	11:40	11:55	12:10	12:25	12:40	12:55	13:10	13:25	13:40	13:55	14:10	14:25	14:40	14:55	15:10
High Heaton, High Heaton (N-Bound)	10:55	11:10	11:25	11:40	11:55	12:10	12:25	12:40	12:55	13:10	13:25	13:40	13:55	14:10	14:25	14:40	14:55	15:10
High Heaton, Benton Road-Dovedale Gardens (N-Bound)	10:56	11:11	11:26	11:41	11:56	12:11	12:26	12:41	12:56	13:11	13:26	13:41	13:56	14:11	14:26	14:41	14:56	15:11
High Heaton, Benton Road-Corchester Walk (N-Bound)	10:57	11:12	11:27	11:42	11:57	12:12	12:27	12:42	12:57	13:12	13:27	13:42	13:57	14:12	14:27	14:42	14:57	15:12
High Heaton, Benton Road-The Drive (N-Bound)	10:58	11:13	11:28	11:43	11:58	12:13	12:28	12:43	12:58	13:13	13:28	13:43	13:58	14:13	14:28	14:43	14:58	15:13
Four Lane Ends, Benton Road-Manor Place (N-Bound)	10:59	11:14	11:29	11:44	11:59	12:14	12:29	12:44	12:59	13:14	13:29	13:44	13:59	14:14	14:29	14:44	14:59	15:14
Four Lane Ends, Four Lane Ends Interchange (C	11:00	11:15	11:30	11:45	12:00	12:15	12:30	12:45	13:00	13:15	13:30	13:45	14:00	14:15	14:30	14:45	15:00	15:15
Longbenton, West Farm Avenue-Chesters Avenue (W-Bound)	11:02	11:17	11:32	11:47	12:02	12:17	12:32	12:47	13:02	13:17	13:32	13:47	14:02	14:17	14:32	14:47	15:02	15:17
Longbenton, West Farm Avenue - Blackfriars Way (W-Bound)	11:03	11:18	11:33	11:48	12:03	12:18	12:33	12:48	13:03	13:18	13:33	13:48	14:03	14:18	14:33	14:48	15:03	15:18
Longbenton, West Farm Avenue-Monks Park Way (W-Bound)	11:04	11:19	11:34	11:49	12:04	12:19	12:34	12:49	13:04	13:19	13:34	13:49	14:04	14:19	14:34	14:49	15:04	15:19
Longbenton, West Farm Avenue-Salters Lane (W-Bound)	11:04	11:19	11:34	11:49	12:04	12:19	12:34	12:49	13:04	13:19	13:34	13:49	14:04	14:19	14:34	14:49	15:04	15:19
Longbenton, Bt Call Centre Salters Lane (N-Bound)	11:05	11:20	11:35	11:50	12:05	12:20	12:35	12:50	13:05	13:20	13:35	13:50	14:05	14:20	14:35	14:50	15:05	15:20
Longbenton, Bt Call Centre (E-Bound)	11:06	11:21	11:36	11:51	12:06	12:21	12:36	12:51	13:06	13:21	13:36	13:51	14:06	14:21	14:36	14:51	15:06	15:21
Benton, Balliol Business Park Bus Link (E-Bound)	11:08	11:23	11:38	11:53	12:08	12:23	12:38	12:53	13:08	13:23	13:38	13:53	14:08	14:23	14:38	14:53	15:08	15:23
Benton, Balliol Business Park West (NE-Bound)	11:08	11:23	11:38	11:53	12:08	12:23	12:38	12:53	13:08	13:23	13:38	13:53	14:08	14:23	14:38	14:53	15:08	15:23
Benton, Balliol Business Park West Entrance (E-Bound)	11:08	11:23	11:38	11:53	12:08	12:23	12:38	12:53	13:08	13:23	13:38	13:53	14:08	14:23	14:38	14:53	15:08	15:23
Longbenton, Benton Lane-Hollington Avenue (N-Bound)																		
Longbenton, Benton Lane-Myreside Place (N-Bound)																		
Benton, Quorum Park Entrance (N-Bound)	11:09	11:24	11:39	11:54	12:09	12:24	12:39	12:54	13:09	13:24	13:39	13:54	14:09	14:24	14:39	14:54	15:09	15:24
West Moor, Benton Lane-Findus (N-Bound)	11:10	11:25	11:40	11:55	12:10	12:25	12:40	12:55	13:10	13:25	13:40	13:55	14:10	14:25	14:40	14:55	15:10	15:25
West Moor, Benton Lane-Westmoor Drive (N-Bound)	11:11	11:26	11:41	11:56	12:11	12:26	12:41	12:56	13:11	13:26	13:41	13:56	14:11	14:26	14:41	14:56	15:11	15:26
West Moor, Great Lime Road - Armstrong Drive (E-Bound)	11:12	11:27	11:42	11:57	12:12	12:27	12:42	12:57	13:12	13:27	13:42	13:57	14:12	14:27	14:42	14:57	15:12	15:27
West Moor, Great Lime Road-Blucher Road (E-Bound)	11:12	11:27	11:42	11:57	12:12	12:27	12:42	12:57	13:12	13:27	13:42	13:57	14:12	14:27	14:42	14:57	15:12	15:27
Killingworth, Southgate-Norgas House (NE-Bound)	11:14	11:29	11:44	11:59	12:14	12:29	12:44	12:59	13:14	13:29	13:44	13:59	14:14	14:29	14:44	14:59	15:14	15:29
Killingworth, Southgate-School (NE-Bound)	11:14	11:29	11:44	11:59	12:14	12:29	12:44	12:59	13:14	13:29	13:44	13:59	14:14	14:29	14:44	14:59	15:14	15:29
Killingworth, East Bailey - Garth 33 (E-Bound)																		
Killingworth, East Bailey-Garth 32 (E-Bound)																		
Killingworth, East Bailey-Goodwood (E-Bound)																		
Killingworth, East Bailey-Garth 27 (NE-Bound)																		
Killingworth, East Bailey - Garth 25 (NW-Bound)																		
Killingworth, East Bailey - Garth 24 (W-Bound)																		
Killingworth, East Bailey-Garth 20 (W-Bound)																		
Killingworth, West Bailey-Garth 4 (W-Bound)	11:15	11:30	11:45	12:00	12:15	12:30	12:45	13:00	13:15	13:30	13:45	14:00	14:15	14:30	14:45	15:00	15:15	15:30
Killingworth, West Bailey - Garth 7 (W-Bound)	11:16	11:31	11:46	12:01	12:16	12:31	12:46	13:01	13:16	13:31	13:46	14:01	14:16	14:31	14:46	15:01	15:16	15:31
Killingworth, West Bailey - Angus Close (NE-Bound)	11:16	11:32	11:46	12:02	12:16	12:32	12:46	13:02	13:16	13:32	13:46	14:02	14:16	14:32	14:46	15:02	15:16	15:32
Killingworth, West Bailey-School (E-Bound)	11:18	11:33	11:48	12:03	12:18	12:33	12:48	13:03	13:18	13:33	13:48	14:03	14:18	14:33	14:48	15:03	15:18	15:33
Killingworth, West Bailey-Garth 15 (SE-Bound)	11:18	11:34	11:48	12:04	12:18	12:34	12:48	13:04	13:18	13:34	13:48	14:04	14:18	14:34	14:48	15:04	15:18	15:34
Killingworth, Killingworth Bus Station (A) arr	11:20	11:35	11:50	12:05	12:20	12:35	12:50	13:05	13:20	13:35	13:50	14:05	14:20	14:35	14:50	15:05	15:20	15:35

Newcastle upon Tyne, Monument New Bridge Street (NE-Bound)	15:06	15:23	15:36	15:55	16:10	16:25	16:43	17:02	17:23	17:40	18:00	18:23	18:50	19:19	19:52	20:22	20:52	21:22
Shieldfield, Newcastle Manors (E-Bound)	15:11	15:26	15:41	16:00	16:15	16:30	16:48	17:07	17:26	17:45	18:05	18:27	18:55	19:24	19:56	20:26	20:56	21:26
Shieldfield, New Bridge Street-St Dominics (NE-Bound)	15:12	15:27	15:42	16:01	16:16	16:31	16:49	17:08	17:27	17:46	18:06	18:29	18:56	19:25	19:57	20:27	20:57	21:27
Byker, Shields Road - Morrisons (E-Bound)	15:15	15:30	15:45	16:04	16:19	16:34	16:52	17:11	17:30	17:49	18:09	18:31	18:58	19:27	19:59	20:29	20:59	21:29
Byker, Shields Road - Matthew Street (E-Bound)	15:17	15:32	15:47	16:06	16:21	16:36	16:54	17:13	17:32	17:51	18:11	18:32	19:00	19:29	20:00	20:30	21:00	21:30
Byker, Shields Road-Denmark Street (E-Bound)	15:17	15:32	15:47	16:06	16:21	16:36	16:54	17:13	17:32	17:51	18:11	18:34	19:01	19:30	20:01	20:31	21:01	21:31
Byker, Chillingham Road Ends (N-Bound)	15:19	15:34	15:49	16:08	16:23	16:38	16:56	17:15	17:34	17:53	18:13	18:35	19:02	19:31	20:02	20:32	21:02	21:32
Heaton, Chillingham Road-Ninth Avenue (N-Bound)	15:20	15:35	15:51	16:10	16:25	16:40	16:58	17:17	17:36	17:55	18:14	18:36	19:03	19:32	20:03	20:33	21:03	21:33
Heaton, Chillingham Road Shops (N-Bound)	15:21	15:36	15:52	16:11	16:26	16:41	16:59	17:18	17:37	17:56	18:16	18:37	19:04	19:33	20:04	20:34	21:04	21:34
Heaton, Chillingham Road-Biddlestone Road (N-Bound)	15:22	15:37	15:53	16:12	16:27	16:42	17:00	17:19	17:38	17:57	18:17	18:38	19:05	19:34	20:05	20:35	21:05	21:35
Heaton, Chillingham Road-Farnley Road (N-Bound)	15:23	15:38	15:54	16:13	16:28	16:43	17:01	17:20	17:39	17:58	18:17	18:38	19:06	19:35	20:06	20:36	21:06	21:36
High Heaton, Benton Road-Horsley Road (N-Bound)	15:24	15:39	15:56	16:15	16:30	16:45	17:03	17:22	17:41	18:00	18:18	18:39	19:06	19:35	20:06	20:36	21:06	21:36
High Heaton, Benton Road-Craster Terrace (N-Bound)	15:25	15:40	15:57	16:16	16:31	16:46	17:04	17:23	17:42	18:01	18:19	18:40	19:07	19:36	20:07	20:37	21:07	21:37
High Heaton, High Heaton (N-Bound)	15:25	15:40	15:57	16:16	16:31	16:46	17:04	17:23	17:42	18:01	18:20	18:41	19:08	19:37	20:08	20:38	21:08	21:38
High Heaton, Benton Road-Dovedale Gardens (N-Bound)	15:26	15:41	15:59	16:18	16:33	16:48	17:06	17:25	17:44	18:03	18:21	18:42	19:08	19:37	20:08	20:38	21:08	21:38
High Heaton, Benton Road-Corchester Walk (N-Bound)	15:27	15:42	16:00	16:19	16:34	16:49	17:07	17:26	17:45	18:04	18:21	18:42	19:09	19:38	20:09	20:39	21:09	21:39
High Heaton, Benton Road-The Drive (N-Bound)	15:28	15:43	16:02	16:21	16:36	16:51	17:09	17:28	17:47	18:06	18:23	18:43	19:10	19:39	20:10	20:40	21:10	21:40
Four Lane Ends, Benton Road-Manor Place (N-Bound)	15:29	15:44	16:03	16:22	16:37	16:52	17:10	17:29	17:48	18:07	18:24	18:44	19:11	19:40	20:11	20:41	21:11	21:41
Four Lane Ends, Four Lane Ends Interchange (C	15:30	15:45	16:04	16:23	16:38	16:53	17:11	17:30	17:49	18:08	18:25	18:45	19:12	19:41	20:12	20:42	21:12	21:42
Longbenton, West Farm Avenue-Chesters Avenue (W-Bound)	15:32	15:47	16:06	16:25	16:40	16:55	17:13	17:32	17:51	18:10	18:27	18:47	19:14	19:43	20:14	20:44	21:14	21:44
Longbenton, West Farm Avenue - Blackfriars Way (W-Bound)	15:33	15:48	16:07	16:26	16:41	16:56	17:14	17:33	17:52	18:11	18:28	18:48	19:15	19:44	20:15	20:45	21:15	21:45
Longbenton, West Farm Avenue-Monks Park Way (W-Bound)	15:34	15:49	16:08	16:27	16:42	16:57	17:15	17:34	17:53	18:12	18:29	18:49	19:16	19:45	20:16	20:46	21:16	21:46
Longbenton, West Farm Avenue-Salters Lane (W-Bound)	15:34	15:49	16:08	16:27	16:42	16:57	17:15	17:34	17:53	18:12	18:29	18:49	19:16	19:45	20:16	20:46	21:16	21:46
Longbenton, Bt Call Centre Salters Lane (N-Bound)	15:35	15:50	16:09	16:28	16:43	16:58	17:16	17:35	17:54	18:13	18:30	18:50	19:17	19:46	20:17	20:47	21:17	21:47
Longbenton, Bt Call Centre (E-Bound)	15:36	15:51	16:10	16:29	16:44	16:59	17:17	17:36	17:55	18:14	18:31	18:51	19:18	19:47	20:18	20:48	21:18	21:48
Benton, Balliol Business Park Bus Link (E-Bound)	15:38	15:53	16:12	16:31	16:46	17:01	17:19	17:38	17:57	18:16	18:33	18:52	19:20	19:49	20:19	20:49	21:19	21:49
Benton, Balliol Business Park West (NE-Bound)	15:38	15:53	16:12	16:31	16:46	17:01	17:19	17:38	17:57	18:16	18:33	18:52	19:20	19:49	20:19	20:49	21:19	21:49
Benton, Balliol Business Park West Entrance (E-Bound)	15:38	15:53	16:12	16:31	16:46	17:01	17:19	17:38	17:57	18:16	18:33	18:54	19:21	19:50	20:20	20:50	21:20	21:50
Longbenton, Benton Lane-Hollington Avenue (N-Bound)																		
Longbenton, Benton Lane-Myreside Place (N-Bound)																		
Benton, Quorum Park Entrance (N-Bound)	15:39	15:54	16:13	16:32	16:47	17:02	17:20	17:39	17:58	18:17	18:34	18:54	19:21	19:50	20:20	20:50	21:20	21:50
West Moor, Benton Lane-Findus (N-Bound)	15:40	15:55	16:14	16:33	16:48	17:03	17:21	17:40	17:59	18:18	18:35	18:55	19:22	19:51	20:21	20:51	21:21	21:51
West Moor, Benton Lane-Westmoor Drive (N-Bound)	15:41	15:56	16:15	16:34	16:49	17:04	17:22	17:41	18:00	18:19	18:36	18:56	19:23	19:52	20:22	20:52	21:22	21:52
West Moor, Great Lime Road - Armstrong Drive (E-Bound)	15:42	15:57	16:16	16:35	16:50	17:05	17:23	17:42	18:01	18:20	18:37	18:57	19:24	19:53	20:23	20:53	21:23	21:53
West Moor, Great Lime Road-Blucher Road (E-Bound)	15:42	15:57	16:16	16:35	16:50	17:05	17:23	17:42	18:01	18:20	18:37	18:57	19:24	19:53	20:23	20:53	21:23	21:53
Killingworth, Southgate-Norgas House (NE-Bound)	15:44	15:59	16:18	16:37	16:52	17:07	17:25	17:44	18:03	18:22	18:39	18:59	19:26	19:55	20:25	20:55	21:25	21:55
Killingworth, Southgate-School (NE-Bound)	15:44	15:59	16:18	16:37	16:52	17:07	17:25	17:44	18:03	18:22	18:39	18:59	19:26	19:55	20:25	20:55	21:25	21:55
Killingworth, East Bailey - Garth 33 (E-Bound)																		
Killingworth, East Bailey-Garth 32 (E-Bound)																		
Killingworth, East Bailey-Goodwood (E-Bound)																		
Killingworth, East Bailey-Garth 27 (NE-Bound)																		
Killingworth, East Bailey - Garth 25 (NW-Bound)																		
Killingworth, East Bailey - Garth 24 (W-Bound)																		
Killingworth, East Bailey-Garth 20 (W-Bound)																		
Killingworth, West Bailey-Garth 4 (W-Bound)	15:45	16:00	16:19	16:38	16:53	17:08	17:26	17:45	18:04	18:23	18:40	19:00	19:27	19:56	20:26	20:56	21:26	21:56
Killingworth, West Bailey - Garth 7 (W-Bound)	15:46	16:01	16:20	16:39	16:54	17:09	17:27	17:46	18:05	18:24	18:41	19:01	19:28	19:57	20:27	20:57	21:27	21:57
Killingworth, West Bailey - Angus Close (NE-Bound)	15:46	16:02	16:20	16:40	16:54	17:10	17:27	17:47	18:05	18:25	18:41	19:01	19:28	19:57	20:27	20:57	21:27	21:57
Killingworth, West Bailey-School (E-Bound)	15:48	16:03	16:22	16:41	16:56	17:11	17:29	17:48	18:07	18:26	18:43	19:03	19:30	19:59	20:29	20:59	21:29	21:59
Killingworth, West Bailey-Garth 15 (SE-Bound)	15:48	16:04	16:22	16:42	16:56	17:12	17:29	17:49	18:07	18:27	18:43	19:03	19:30	19:59	20:29	20:59	21:29	21:59
Killingworth, Killingworth Bus Station (A) arr	15:50	16:05	16:24	16:43	16:58	17:13	17:31	17:50	18:09	18:28	18:45	19:05	19:32	20:01	20:31	21:01	21:31	22:01

Newcastle upon Tyne, Central Stn Clayton St (H)	dep						
Throckley, Newburn Road-Broomy Hill Road (N-Bound)	dep	21:08	21:38	22:08	22:30	22:56	23:24
Throckley, Throckley Roundabout (N-Bound)		21:09	21:39	22:09	22:31	22:57	23:25
Throckley, Throckley Roundabout (W-Bound)		21:09	21:39	22:09	22:31	22:57	23:25
Throckley, Hexham Road-Middle School (W-Bound)		21:10	21:40	22:10	22:32	22:58	23:26
Throckley, Coach Road-Woodlands (S-Bound)		21:10	21:40	22:10	22:32	22:58	23:26
Throckley, Hallow Drive-Tillmouth Park Road (E-Bound)		21:11	21:41	22:11	22:33	22:59	23:27
Throckley, Hallow Drive-The Willows (E-Bound)		21:12	21:42	22:12	22:34	23:00	23:28
Throckley, Hallow Drive-The Causeway (E-Bound)		21:12	21:42	22:12	22:34	23:00	23:28
Throckley, Hallow Drive-Fosse Law (E-Bound)		21:13	21:43	22:13	22:35	23:01	23:29
Throckley, Newburn Road-Mayfield Avenue (S-Bound)		21:13	21:43	22:13	22:35	23:01	23:29
Newburn, Newburn Road-Garage (S-Bound)		21:14	21:44	22:14	22:36	23:02	23:30
Newburn, Newburn Road-Park Road (S-Bound)		21:15	21:45	22:15	22:37	23:03	23:31
Newburn, High Street - Church Bank (SE-Bound)		21:16	21:46	22:16	22:38	23:04	23:32
Newburn, High Street-Church Road (E-Bound)		21:16	21:46	22:16	22:38	23:04	23:32
Newburn, High Street-Walbottle Road (SE-Bound)		21:17	21:47	22:17	22:39	23:05	23:33
Newburn, Walbottle Road-Hospital Lane (N-Bound)		21:18	21:48	22:18	22:40	23:06	23:34
Newburn, Walbottle Road-Corporation Yard (N-Bound)		21:19	21:49	22:19	22:41	23:07	23:35
Walbottle, Walbottle Road-Dene Terrace (N-Bound)		21:19	21:49	22:19	22:41	23:07	23:35
Walbottle, Walbottle (NE-Bound)		21:20	21:50	22:20	22:42	23:08	23:36
Walbottle, Walbottle Road-Hexham Road (N-Bound)		21:22	21:52	22:22	22:43	23:09	23:37
North Walbottle, North Walbottle Rd - Northumberland Gdns (N-Bound)		21:23	21:53	22:23	22:44	23:10	23:38
North Walbottle, North Walbottle Rd-Coronation Rd (N-Bound)		21:23	21:53	22:23	22:44	23:10	23:38
North Walbottle, North Walbottle Road-Abbey Drive (N-Bound)		21:24	21:54	22:24	22:45	23:11	23:39
North Walbottle, North Walbottle Rd-Claverdon St (E-Bound)		21:24	21:54	22:24	22:45	23:11	23:39
North Walbottle, North Walbottle Rd-Whorlton Tee (E-Bound)		21:25	21:55	22:25	22:45	23:11	23:39
Chapel Park, North Walbottle Road-Marquis Avenue (E-Bound)		21:25	21:55	22:25	22:45	23:11	23:39
Chapel Park, Greenway-Jonquil Close (SE-Bound)		21:26	21:56	22:26	22:47	23:13	23:41
Chapel Park, Greenway (E-Bound)		21:26	21:56	22:26	22:47	23:13	23:41
Chapel Park, Greenway-Glenhurst Drive (SE-Bound)		21:28	21:58	22:28	22:48	23:14	23:42
Westerhope, Hillhead Road-Downend Road (S-Bound)		21:29	21:59	22:29	22:48	23:14	23:42
Westerhope, Hillhead Road-Wedmore Road (S-Bound)		21:29	21:59	22:29	22:50	23:16	23:44
West Denton, West Denton Way-Fire Station (E-Bound)		21:30	22:00	22:30	22:50	23:16	23:44
West Denton, West Denton Way - Shops (E-Bound)		21:31	22:01	22:31	22:51	23:17	23:45
West Denton, West Denton Way-Social Club (E-Bound)		21:32	22:02	22:32	22:51	23:17	23:45
West Denton, West Denton Way-Northumbria Walk (E-Bound)		21:33	22:03	22:33	22:52	23:18	23:46
West Denton, West Denton Way-Gofton Walk (NE-Bound)		21:34	22:04	22:34	22:53	23:19	23:47
Westerhope, Stamfordham Road-Western By Pass (SE-Bound)		21:34	22:04	22:34	22:55	23:21	23:49
Slatyford, Stamfordham Road-Footbridge (SE-Bound)		21:36	22:06	22:36	22:56	23:22	23:50
Slatyford, Stamfordham Road - Fulwell Green (SE-Bound)		21:36	22:06	22:36	22:56	23:22	23:50
Slatyford, Stamfordham Road-Barclay Place (E-Bound)		21:37	22:07	22:37	22:57	23:23	23:51
Slatyford, Stamfordham Road-Viewforth Grove (E-Bound)		21:38	22:08	22:38	22:58		
Cowgate, Stamfordham Road-Yewvale Road (SE-Bound)		21:38	22:08	22:38	22:58		
Cowgate, Stamfordham Way (E-Bound)		21:39	22:09	22:39	22:59		
Cowgate, Ponteland Road - Moorhead (E-Bound)		21:40	22:10	22:40	23:00		
Fenham, Ponteland Road-Fenham Hall Drive (SE-Bound)		21:43	22:13	22:43	23:03		
Nuns Moor, Bbc Tv Centre (SE-Bound)		21:44	22:14	22:44	23:04		
Nuns Moor, Barrack Road-Barracks (SE-Bound)		21:46	22:16	22:46	23:05		
Nuns Moor, Barrack Road-New Mills (S-Bound)		21:47	22:17	22:47	23:07		
Newcastle upon Tyne, Barrack Road-Leazes Park (SE-Bound)		21:49	22:19	22:49	23:07		
Newcastle upon Tyne, Barrack Road-St James Park (SE-Bound)		21:50	22:20	22:50	23:08		
Newcastle upon Tyne, Newcastle St James (E-Bound)		21:50	22:20	22:50	23:09		

Newcastle upon Tyne, Monument New Bridge Street (NE-Bound)	21:54	22:22	22:52	23:08
Shieldfield, Newcastle Manors (E-Bound)	21:56	22:26	22:56	23:12
Shieldfield, New Bridge Street-St Dominics (NE-Bound)	21:57	22:27	22:57	23:13
Byker, Shields Road - Morrisons (E-Bound)	21:59	22:29	22:59	23:15
Byker, Shields Road - Matthew Street (E-Bound)	22:00	22:30	23:00	23:16
Byker, Shields Road-Denmark Street (E-Bound)	22:01	22:31	23:01	23:17
Byker, Chillingham Road Ends (N-Bound)	22:02	22:32	23:02	23:18
Heaton, Chillingham Road-Ninth Avenue (N-Bound)	22:03	22:33	23:03	23:19
Heaton, Chillingham Road Shops (N-Bound)	22:04	22:34	23:04	23:20
Heaton, Chillingham Road-Biddlestone Road (N-Bound)	22:05	22:35	23:05	23:21
Heaton, Chillingham Road-Farnley Road (N-Bound)	22:06	22:36	23:06	23:21
High Heaton, Benton Road-Horsley Road (N-Bound)	22:06	22:36	23:06	23:22
High Heaton, Benton Road-Craster Terrace (N-Bound)	22:07	22:37	23:07	23:22
High Heaton, High Heaton (N-Bound)	22:08	22:38	23:08	23:22
High Heaton, Benton Road-Dovedale Gardens (N-Bound)	22:08	22:38	23:08	23:23
High Heaton, Benton Road-Corchester Walk (N-Bound)	22:09	22:39	23:09	23:23
High Heaton, Benton Road-The Drive (N-Bound)	22:10	22:40	23:10	23:24
Four Lane Ends, Benton Road-Manor Place (N-Bound)	22:11	22:41	23:11	23:25
Four Lane Ends, Four Lane Ends Interchange (C	22:12	22:42	23:12	23:26
Longbenton, West Farm Avenue-Chesters Avenue (W-Bound)	22:14	22:44	23:14	23:27
Longbenton, West Farm Avenue - Blackfriars Way (W-Bound)	22:15	22:45	23:15	23:28
Longbenton, West Farm Avenue-Monks Park Way (W-Bound)	22:16	22:46	23:16	23:29
Longbenton, West Farm Avenue-Salters Lane (W-Bound)	22:16	22:46	23:16	23:29
Longbenton, Bt Call Centre Salters Lane (N-Bound)	22:17	22:47	23:17	23:30
Longbenton, Bt Call Centre (E-Bound)	22:18	22:48	23:18	23:31
Benton, Balliol Business Park Bus Link (E-Bound)	22:19	22:49	23:19	23:33
Benton, Balliol Business Park West (NE-Bound)	22:19	22:49	23:19	23:33
Benton, Balliol Business Park West Entrance (E-Bound)	22:20	22:50	23:20	23:33
Longbenton, Benton Lane-Hollington Avenue (N-Bound)				
Longbenton, Benton Lane-Myreside Place (N-Bound)				
Benton, Quorum Park Entrance (N-Bound)	22:20	22:50	23:20	23:33
West Moor, Benton Lane-Findus (N-Bound)	22:21	22:51	23:21	23:34
West Moor, Benton Lane-Westmoor Drive (N-Bound)	22:22	22:52	23:22	23:35
West Moor, Great Lime Road - Armstrong Drive (E-Bound)	22:23	22:53	23:23	23:35
West Moor, Great Lime Road-Blucher Road (E-Bound)	22:23	22:53	23:23	23:36
Killingworth, Southgate-Norgas House (NE-Bound)	22:25	22:55	23:25	23:37
Killingworth, Southgate-School (NE-Bound)	22:25	22:55	23:25	23:37
Killingworth, East Bailey - Garth 33 (E-Bound)				23:38
Killingworth, East Bailey-Garth 32 (E-Bound)				23:38
Killingworth, East Bailey-Goodwood (E-Bound)				23:39
Killingworth, East Bailey-Garth 27 (NE-Bound)				23:40
Killingworth, East Bailey - Garth 25 (NW-Bound)				23:40
Killingworth, East Bailey - Garth 24 (W-Bound)				23:41
Killingworth, East Bailey-Garth 20 (W-Bound)				23:42
Killingworth, West Bailey-Garth 4 (W-Bound)	22:26	22:56	23:26	23:45
Killingworth, West Bailey - Garth 7 (W-Bound)	22:27	22:57	23:27	
Killingworth, West Bailey - Angus Close (NE-Bound)	22:27	22:57	23:27	
Killingworth, West Bailey-School (E-Bound)	22:29	22:59	23:29	
Killingworth, West Bailey-Garth 15 (SE-Bound)	22:29	22:59	23:29	
Killingworth, Killingworth Bus Station (A) arr	22:31	23:01	23:31	

Compiled from data for the period Wed 15-Nov-2023 to Tue 21-Nov-2023. Times not in bold are estimated by using the distance between the stops.

Saturdays

Throckley, Newburn Road-Broomy Hill Road (N-Bound)	dep				07:27	08:00	08:28		09:08	09:45	10:15	10:45	11:15	11:45				
Throckley, Throckley Roundabout (N-Bound)					07:28	08:01	08:29		09:09	09:46	10:16	10:46	11:16	11:46				
Throckley, Throckley Roundabout (W-Bound)					07:28	08:01	08:29		09:09	09:46	10:16	10:46	11:16	11:46				
Throckley, Hexham Road-Middle School (W-Bound)					07:30	08:03	08:31		09:11	09:48	10:18	10:48	11:18	11:48				
Throckley, Coach Road-Woodlands (S-Bound)					07:30	08:03	08:31		09:11	09:48	10:18	10:48	11:18	11:48				
Throckley, Hallow Drive-Tillmouth Park Road (E-Bound)					07:31	08:04	08:32		09:12	09:49	10:19	10:49	11:19	11:49				
Throckley, Hallow Drive-The Willows (E-Bound)					07:32	08:05	08:33		09:13	09:50	10:20	10:50	11:20	11:50				
Throckley, Hallow Drive-The Causeway (E-Bound)					07:32	08:05	08:33		09:13	09:50	10:20	10:50	11:20	11:50				
Throckley, Hallow Drive-Fosse Law (E-Bound)					07:33	08:06	08:34		09:14	09:51	10:21	10:51	11:21	11:51				
Throckley, Newburn Road-Mayfield Avenue (S-Bound)					07:33	08:06	08:34		09:14	09:51	10:21	10:51	11:21	11:51				
Newburn, Newburn Road-Garage (S-Bound)					07:34	08:07	08:35		09:15	09:52	10:22	10:52	11:22	11:52				
Newburn, Newburn Road-Park Road (S-Bound)					07:35	08:08	08:36		09:16	09:53	10:23	10:53	11:23	11:53				
Newburn, High Street - Church Bank (SE-Bound)					07:36	08:09	08:37		09:17	09:54	10:24	10:54	11:24	11:54				
Newburn, High Street-Church Road (E-Bound)					07:36	08:09	08:37		09:17	09:54	10:24	10:54	11:24	11:54				
Newburn, High Street-Walbottle Road (SE-Bound)					07:37	08:10	08:38		09:18	09:55	10:25	10:55	11:25	11:55				
Newburn, Walbottle Road-Hospital Lane (N-Bound)					07:38	08:11	08:39		09:19	09:56	10:26	10:56	11:26	11:56				
Newburn, Walbottle Road-Corporation Yard (N-Bound)					07:39	08:12	08:40		09:20	09:57	10:27	10:57	11:27	11:57				
Walbottle, Walbottle Road-Dene Terrace (N-Bound)					07:39	08:12	08:40		09:20	09:57	10:27	10:57	11:27	11:57				
Walbottle, Walbottle (NE-Bound)					07:40	08:13	08:41		09:21	09:58	10:28	10:58	11:28	11:58				
Walbottle, Walbottle Road-Hexham Road (N-Bound)					07:41	08:14	08:42		09:22	09:59	10:29	10:59	11:29	11:59				
North Walbottle, North Walbottle Rd - Northumberland Gdns (N-Bound)	06:00	06:30	07:12	07:43	08:16	08:44	09:04	09:24	09:44	10:01	10:16	10:31	10:46	11:01	11:16	11:31	11:46	12:01
North Walbottle, North Walbottle Rd-Coronation Rd (N-Bound)	06:00	06:30	07:12	07:43	08:16	08:44	09:04	09:24	09:44	10:01	10:16	10:31	10:46	11:01	11:16	11:31	11:46	12:01
North Walbottle, North Walbottle Road-Abbey Drive (N-Bound)	06:01	06:31	07:13	07:44	08:17	08:45	09:05	09:25	09:45	10:02	10:17	10:32	10:47	11:02	11:17	11:32	11:47	12:02
North Walbottle, North Walbottle Rd-Claverdon St (E-Bound)	06:01	06:31	07:13	07:44	08:17	08:45	09:05	09:25	09:45	10:02	10:17	10:32	10:47	11:02	11:17	11:32	11:47	12:02
North Walbottle, North Walbottle Rd-Whorlton Tce (E-Bound)	06:02	06:32	07:14	07:45	08:18	08:46	09:06	09:26	09:46	10:03	10:18	10:33	10:48	11:03	11:18	11:33	11:48	12:03
Chapel Park, North Walbottle Road-Marquis Avenue (E-Bound)	06:02	06:32	07:14	07:45	08:18	08:46	09:06	09:26	09:46	10:03	10:18	10:33	10:48	11:03	11:18	11:33	11:48	12:03
Chapel Park, Greenway-Jonquil Close (SE-Bound)	06:03	06:33	07:15	07:46	08:19	08:47	09:07	09:27	09:47	10:04	10:19	10:34	10:49	11:04	11:19	11:34	11:49	12:04
Chapel Park, Greenway (E-Bound)	06:03	06:33	07:16	07:47	08:20	08:48	09:09	09:28	09:49	10:05	10:21	10:35	10:51	11:05	11:21	11:35	11:51	12:05
Chapel Park, Greenway-Glenhurst Drive (SE-Bound)	06:05	06:35	07:16	07:47	08:20	08:48	09:09	09:28	09:49	10:05	10:21	10:35	10:51	11:05	11:21	11:35	11:51	12:05
Westerhope, Hillhead Road-Downend Road (S-Bound)	06:06	06:36	07:17	07:49	08:22	08:50	09:10	09:30	09:50	10:07	10:22	10:37	10:52	11:07	11:22	11:37	11:52	12:07
Westerhope, Hillhead Road-Wedmore Road (S-Bound)	06:06	06:36	07:18	07:50	08:23	08:51	09:11	09:31	09:51	10:08	10:23	10:38	10:53	11:08	11:23	11:38	11:53	12:08
West Denton, West Denton Way-Fire Station (E-Bound)	06:07	06:37	07:19	07:51	08:24	08:52	09:12	09:32	09:52	10:09	10:24	10:39	10:54	11:09	11:24	11:39	11:54	12:09
West Denton, West Denton Way - Shops (E-Bound)	06:08	06:38	07:20	07:52	08:25	08:53	09:13	09:33	09:53	10:10	10:25	10:40	10:55	11:10	11:25	11:40	11:55	12:10
West Denton, West Denton Way-Social Club (E-Bound)	06:09	06:39	07:21	07:53	08:26	08:54	09:14	09:34	09:54	10:11	10:26	10:41	10:56	11:11	11:26	11:41	11:56	12:11
West Denton, West Denton Way-Northumbria Walk (E-Bound)	06:10	06:40	07:22	07:54	08:27	08:55	09:15	09:35	09:55	10:12	10:27	10:42	10:57	11:12	11:27	11:42	11:57	12:12
West Denton, West Denton Way-Gofton Walk (NE-Bound)	06:11	06:41	07:23	07:55	08:28	08:56	09:16	09:36	09:56	10:13	10:28	10:43	10:58	11:13	11:28	11:43	11:58	12:13
Westerhope, Stamfordham Road-Western By Pass (SE-Bound)	06:11	06:41	07:24	07:56	08:29	08:57	09:17	09:37	09:57	10:14	10:29	10:44	10:59	11:14	11:29	11:44	11:59	12:14
Slatyford, Stamfordham Road-Footbridge (SE-Bound)	06:13	06:43	07:25	07:57	08:30	08:58	09:18	09:38	09:58	10:15	10:30	10:45	11:00	11:15	11:30	11:45	12:00	12:15
Slatyford, Stamfordham Road - Fulwell Green (SE-Bound)	06:13	06:43	07:26	07:58	08:31	08:59	09:19	09:39	09:59	10:16	10:31	10:46	11:01	11:16	11:31	11:46	12:01	12:16
Slatyford, Stamfordham Road-Barclay Place (E-Bound)	06:14	06:44	07:27	07:59	08:32	09:00	09:20	09:40	10:00	10:17	10:32	10:47	11:02	11:17	11:32	11:47	12:02	12:17
Slatyford, Stamfordham Road-Viewforth Grove (E-Bound)	06:15	06:45	07:28	08:00	08:33	09:01	09:21	09:41	10:01	10:18	10:33	10:48	11:03	11:18	11:33	11:48	12:03	12:18
Cowgate, Stamfordham Road-Yewvale Road (SE-Bound)	06:15	06:45	07:28	08:00	08:33	09:01	09:21	09:41	10:01	10:18	10:33	10:48	11:03	11:18	11:33	11:48	12:03	12:18
Cowgate, Stamfordham Way (E-Bound)	06:16	06:46	07:29	08:01	08:34	09:02	09:22	09:42	10:02	10:19	10:34	10:49	11:04	11:19	11:34	11:49	12:04	12:19
Cowgate, Ponteland Road - Moorhead (E-Bound)	06:17	06:47	07:30	08:02	08:35	09:03	09:23	09:43	10:03	10:20	10:35	10:50	11:05	11:20	11:35	11:50	12:05	12:20
Fenham, Ponteland Road-Fenham Hall Drive (SE-Bound)	06:20	06:50	07:33	08:05	08:38	09:06	09:26	09:46	10:06	10:23	10:38	10:53	11:08	11:23	11:38	11:53	12:08	12:23
Nuns Moor, Bbc Tv Centre (SE-Bound)	06:21	06:51	07:34	08:06	08:39	09:07	09:27	09:47	10:07	10:24	10:39	10:54	11:09	11:24	11:39	11:54	12:09	12:24
Nuns Moor, Barrack Road-Barracks (SE-Bound)	06:22	06:52	07:35	08:07	08:40	09:08	09:28	09:48	10:08	10:26	10:41	10:56	11:11	11:26	11:41	11:56	12:11	12:26

Throckley, Newburn Road-Broomy Hill Road (N-Bound)	dep	12:15	12:45	13:15	13:45	14:15	14:45	15:15	15:48	16:26										
Throckley, Throckley Roundabout (N-Bound)		12:16	12:46	13:16	13:46	14:16	14:46	15:16	15:49	16:27										
Throckley, Throckley Roundabout (W-Bound)		12:16	12:46	13:16	13:46	14:16	14:46	15:16	15:49	16:27										
Throckley, Hexham Road-Middle School (W-Bound)		12:18	12:48	13:18	13:48	14:18	14:48	15:18	15:51	16:29										
Throckley, Coach Road-Woodlands (S-Bound)		12:18	12:48	13:18	13:48	14:18	14:48	15:18	15:51	16:29										
Throckley, Hallow Drive-Tillmouth Park Road (E-Bound)		12:19	12:49	13:19	13:49	14:19	14:49	15:19	15:52	16:30										
Throckley, Hallow Drive-The Willows (E-Bound)		12:20	12:50	13:20	13:50	14:20	14:50	15:20	15:53	16:31										
Throckley, Hallow Drive-The Causeway (E-Bound)		12:20	12:50	13:20	13:50	14:20	14:50	15:20	15:53	16:31										
Throckley, Hallow Drive-Fosse Law (E-Bound)		12:21	12:51	13:21	13:51	14:21	14:51	15:21	15:54	16:32										
Throckley, Newburn Road-Mayfield Avenue (S-Bound)		12:21	12:51	13:21	13:51	14:21	14:51	15:21	15:54	16:32										
Newburn, Newburn Road-Garage (S-Bound)		12:22	12:52	13:22	13:52	14:22	14:52	15:22	15:55	16:33										
Newburn, Newburn Road-Park Road (S-Bound)		12:23	12:53	13:23	13:53	14:23	14:53	15:23	15:56	16:34										
Newburn, High Street - Church Bank (SE-Bound)		12:24	12:54	13:24	13:54	14:24	14:54	15:24	15:57	16:35										
Newburn, High Street-Church Road (E-Bound)		12:24	12:54	13:24	13:54	14:24	14:54	15:24	15:57	16:35										
Newburn, High Street-Walbottle Road (SE-Bound)		12:25	12:55	13:25	13:55	14:25	14:55	15:25	15:58	16:36										
Newburn, Walbottle Road-Hospital Lane (N-Bound)		12:26	12:56	13:26	13:56	14:26	14:56	15:26	15:59	16:37										
Newburn, Walbottle Road-Corporation Yard (N-Bound)		12:27	12:57	13:27	13:57	14:27	14:57	15:27	16:00	16:38										
Walbottle, Walbottle Road-Dene Terrace (N-Bound)		12:27	12:57	13:27	13:57	14:27	14:57	15:27	16:00	16:38										
Walbottle, Walbottle (NE-Bound)		12:28	12:58	13:28	13:58	14:28	14:58	15:28	16:01	16:39										
Walbottle, Walbottle Road-Hexham Road (N-Bound)		12:29	12:59	13:29	13:59	14:29	14:59	15:29	16:02	16:40										
North Walbottle, North Walbottle Rd - Northumberland Gdns (N-Bound)		12:16	12:31	12:46	13:01	13:16	13:31	13:46	14:01	14:16	14:31	14:46	15:01	15:16	15:31	15:46	16:04	16:23	16:42	
North Walbottle, North Walbottle Rd-Coronation Rd (N-Bound)		12:16	12:31	12:46	13:01	13:16	13:31	13:46	14:01	14:16	14:31	14:46	15:01	15:16	15:31	15:46	16:04	16:23	16:42	
North Walbottle, North Walbottle Road-Abbey Drive (N-Bound)		12:17	12:32	12:47	13:02	13:17	13:32	13:47	14:02	14:17	14:32	14:47	15:02	15:17	15:32	15:47	16:05	16:24	16:43	
North Walbottle, North Walbottle Rd-Claverdon St (E-Bound)		12:17	12:32	12:47	13:02	13:17	13:32	13:47	14:02	14:17	14:32	14:47	15:02	15:17	15:32	15:47	16:05	16:24	16:43	
North Walbottle, North Walbottle Rd-Whorlton Tce (E-Bound)		12:18	12:33	12:48	13:03	13:18	13:33	13:48	14:03	14:18	14:33	14:48	15:03	15:18	15:33	15:48	16:06	16:25	16:44	
Chapel Park, North Walbottle Road-Marquis Avenue (E-Bound)		12:18	12:33	12:48	13:03	13:18	13:33	13:48	14:03	14:18	14:33	14:48	15:03	15:18	15:33	15:48	16:06	16:25	16:44	
Chapel Park, Greenway-Jonquil Close (SE-Bound)		12:19	12:34	12:49	13:04	13:19	13:34	13:49	14:04	14:19	14:34	14:49	15:04	15:19	15:34	15:49	16:07	16:26	16:45	
Chapel Park, Greenway (E-Bound)		12:21	12:35	12:51	13:05	13:21	13:35	13:51	14:05	14:21	14:35	14:51	15:05	15:21	15:35	15:51	16:08	16:28	16:46	
Chapel Park, Greenway-Glenhurst Drive (SE-Bound)		12:21	12:35	12:51	13:05	13:21	13:35	13:51	14:05	14:21	14:35	14:51	15:05	15:21	15:35	15:51	16:08	16:28	16:46	
Westerhope, Hillhead Road-Downend Road (S-Bound)		12:22	12:37	12:52	13:07	13:22	13:37	13:52	14:07	14:22	14:37	14:52	15:07	15:22	15:37	15:52	16:10	16:29	16:48	
Westerhope, Hillhead Road-Wedmore Road (S-Bound)		12:23	12:38	12:53	13:08	13:23	13:38	13:53	14:08	14:23	14:38	14:53	15:08	15:23	15:38	15:53	16:11	16:30	16:49	
West Denton, West Denton Way-Fire Station (E-Bound)		12:24	12:39	12:54	13:09	13:24	13:39	13:54	14:09	14:24	14:39	14:54	15:09	15:24	15:39	15:54	16:12	16:31	16:50	
West Denton, West Denton Way - Shops (E-Bound)		12:25	12:40	12:55	13:10	13:25	13:40	13:55	14:10	14:25	14:40	14:55	15:10	15:25	15:40	15:55	16:13	16:32	16:51	
West Denton, West Denton Way-Social Club (E-Bound)		12:26	12:41	12:56	13:11	13:26	13:41	13:56	14:11	14:26	14:41	14:56	15:11	15:26	15:41	15:56	16:14	16:33	16:52	
West Denton, West Denton Way-Northumbria Walk (E-Bound)		12:27	12:42	12:57	13:12	13:27	13:42	13:57	14:12	14:27	14:42	14:57	15:12	15:27	15:42	15:57	16:15	16:34	16:53	
West Denton, West Denton Way-Gofton Walk (NE-Bound)		12:28	12:43	12:58	13:13	13:28	13:43	13:58	14:13	14:28	14:43	14:58	15:13	15:28	15:43	15:58	16:16	16:35	16:54	
Westerhope, Stamfordham Road-Western By Pass (SE-Bound)		12:29	12:44	12:59	13:14	13:29	13:44	13:59	14:14	14:29	14:44	14:59	15:14	15:29	15:44	15:59	16:17	16:36	16:55	
Slatyford, Stamfordham Road-Footbridge (SE-Bound)		12:30	12:45	13:00	13:15	13:30	13:45	14:00	14:15	14:30	14:45	15:00	15:15	15:30	15:45	16:00	16:18	16:37	16:56	
Slatyford, Stamfordham Road - Fulwell Green (SE-Bound)		12:31	12:46	13:01	13:16	13:31	13:46	14:01	14:16	14:31	14:46	15:01	15:16	15:31	15:46	16:01	16:19	16:38	16:57	
Slatyford, Stamfordham Road-Barclay Place (E-Bound)		12:32	12:47	13:02	13:17	13:32	13:47	14:02	14:17	14:32	14:47	15:02	15:17	15:32	15:47	16:02	16:20	16:39	16:58	
Slatyford, Stamfordham Road-Viewforth Grove (E-Bound)		12:33	12:48	13:03	13:18	13:33	13:48	14:03	14:18	14:33	14:48	15:03	15:18	15:33	15:48	16:03	16:21	16:40	16:59	
Cowgate, Stamfordham Road-Yewvale Road (SE-Bound)		12:33	12:48	13:03	13:18	13:33	13:48	14:03	14:18	14:33	14:48	15:03	15:18	15:33	15:48	16:03	16:21	16:40	16:59	
Cowgate, Stamfordham Way (E-Bound)		12:34	12:49	13:04	13:19	13:34	13:49	14:04	14:19	14:34	14:49	15:04	15:19	15:34	15:49	16:04	16:22	16:41	17:00	
Cowgate, Ponteland Road - Moorhead (E-Bound)		12:35	12:50	13:05	13:20	13:35	13:50	14:05	14:20	14:35	14:50	15:05	15:20	15:35	15:50	16:05	16:23	16:42	17:01	
Fenham, Ponteland Road-Fenham Hall Drive (SE-Bound)		12:38	12:53	13:08	13:23	13:38	13:53	14:08	14:23	14:38	14:53	15:08	15:23	15:38	15:53	16:08	16:26	16:45	17:04	
Nuns Moor, Bbc Tv Centre (SE-Bound)		12:39	12:54	13:09	13:24	13:39	13:54	14:09	14:24	14:39	14:54	15:09	15:24	15:39	15:54	16:09	16:27	16:46	17:05	
Nuns Moor, Barrack Road-Barracks (SE-Bound)		12:41	12:56	13:11	13:26	13:41	13:56	14:11	14:26	14:41	14:56	15:11	15:26	15:42	15:57	16:12	16:30	16:49	17:08	
Nuns Moor, Barrack Road-New Mills (S-Bound)		12:44	12:59	13:14	13:29	13:44	13:59	14:14	14:29	14:44	14:59	15:14	15:29	15:46	16:01	16:16	16:34	16:53	17:12	
Newcastle upon Tyne, Barrack Road-Leazes Park (SE-Bound)		12:45	13:01	13:15	13:31	13:45	14:01	14:15	14:31	14:45	15:01	15:15	15:31	15:47	16:03	16:17	16:36	16:54	17:14	
Newcastle upon Tyne, Barrack Road-St James Park (SE-Bound)		12:48	13:03	13:18	13:33	13:48	14:03	14:18	14:33	14:48	15:03	15:18	15:33	15:51	16:06	16:21	16:39	16:58	17:17	
Newcastle upon Tyne, Newcastle St James (E-Bound)		12:49	13:05	13:19	13:35	13:49	14:05	14:19	14:35	14:49	15:05	15:19	15:35	15:53	16:08	16:23	16:41	17:00	17:19	
Newcastle upon Tyne, Newcastle Monument (B)		12:51	13:06	13:21	13:36	13:51	14:06	14:21	14:36	14:51	15:06	15:21	15:36	15:55	16:10	16:25	16:43	17:02	17:21	

Shieldfield, Newcastle Manors (E-Bound)	12:56	13:08	13:20	13:32	13:58	14:08	14:20	14:32	14:58	15:08	15:20	15:32	15:58	16:08	16:20	16:46	17:04	17:26
Shieldfield, New Bridge Street-St Dominics (NE-Bound)	12:57	13:12	13:27	13:42	13:57	14:12	14:27	14:42	14:57	15:12	15:27	15:42	16:01	16:16	16:31	16:49	17:08	17:27
Byker, Shields Road - Morrisons (E-Bound)	13:00	13:15	13:30	13:45	14:00	14:15	14:30	14:45	15:00	15:15	15:30	15:45	16:04	16:19	16:34	16:52	17:11	17:30
Byker, Shields Road - Matthew Street (E-Bound)	13:02	13:17	13:32	13:47	14:02	14:17	14:32	14:47	15:02	15:17	15:32	15:47	16:06	16:21	16:36	16:54	17:13	17:32
Byker, Shields Road-Denmark Street (E-Bound)	13:02	13:17	13:32	13:47	14:02	14:17	14:32	14:47	15:02	15:17	15:32	15:47	16:06	16:21	16:36	16:54	17:13	17:32
Byker, Chillingham Road Ends (N-Bound)	13:04	13:19	13:34	13:49	14:04	14:19	14:34	14:49	15:04	15:19	15:34	15:49	16:08	16:23	16:38	16:56	17:15	17:34
Heaton, Chillingham Road-Ninth Avenue (N-Bound)	13:05	13:20	13:35	13:50	14:05	14:20	14:35	14:50	15:05	15:20	15:35	15:51	16:10	16:25	16:40	16:58	17:17	17:36
Heaton, Chillingham Road Shops (N-Bound)	13:06	13:21	13:36	13:51	14:06	14:21	14:36	14:51	15:06	15:21	15:36	15:52	16:11	16:26	16:41	16:59	17:18	17:37
Heaton, Chillingham Road-Biddlestone Road (N-Bound)	13:07	13:22	13:37	13:52	14:07	14:22	14:37	14:52	15:07	15:22	15:37	15:53	16:12	16:27	16:42	17:00	17:19	17:38
Heaton, Chillingham Road-Farnley Road (N-Bound)	13:08	13:23	13:38	13:53	14:08	14:23	14:38	14:53	15:08	15:23	15:38	15:54	16:13	16:28	16:43	17:01	17:20	17:39
High Heaton, Benton Road-Horsley Road (N-Bound)	13:09	13:24	13:39	13:54	14:09	14:24	14:39	14:54	15:09	15:24	15:39	15:56	16:15	16:30	16:45	17:03	17:22	17:41
High Heaton, Benton Road-Craster Terrace (N-Bound)	13:10	13:25	13:40	13:55	14:10	14:25	14:40	14:55	15:10	15:25	15:40	15:57	16:16	16:31	16:46	17:04	17:23	17:42
High Heaton, High Heaton (N-Bound)	13:10	13:25	13:40	13:55	14:10	14:25	14:40	14:55	15:10	15:25	15:40	15:57	16:16	16:31	16:46	17:04	17:23	17:42
High Heaton, Benton Road-Dovedale Gardens (N-Bound)	13:11	13:26	13:41	13:56	14:11	14:26	14:41	14:56	15:11	15:26	15:41	15:59	16:18	16:33	16:48	17:06	17:25	17:44
High Heaton, Benton Road-Corchester Walk (N-Bound)	13:12	13:27	13:42	13:57	14:12	14:27	14:42	14:57	15:12	15:27	15:42	16:00	16:19	16:34	16:49	17:07	17:26	17:45
High Heaton, Benton Road-The Drive (N-Bound)	13:13	13:28	13:43	13:58	14:13	14:28	14:43	14:58	15:13	15:28	15:43	16:02	16:21	16:36	16:51	17:09	17:28	17:47
Four Lane Ends, Benton Road-Manor Place (N-Bound)	13:14	13:29	13:44	13:59	14:14	14:29	14:44	14:59	15:14	15:29	15:44	16:03	16:22	16:37	16:52	17:10	17:29	17:48
Four Lane Ends, Four Lane Ends Interchange (C	13:15	13:30	13:45	14:00	14:15	14:30	14:45	15:00	15:15	15:30	15:45	16:04	16:23	16:38	16:53	17:11	17:30	17:49
Longbenton, West Farm Avenue-Chesters Avenue (W-Bound)	13:17	13:32	13:47	14:02	14:17	14:32	14:47	15:02	15:17	15:32	15:47	16:06	16:25	16:40	16:55	17:13	17:32	17:51
Longbenton, West Farm Avenue - Blackfriars Way (W-Bound)	13:18	13:33	13:48	14:03	14:18	14:33	14:48	15:03	15:18	15:33	15:48	16:07	16:26	16:41	16:56	17:14	17:33	17:52
Longbenton, West Farm Avenue-Monks Park Way (W-Bound)	13:19	13:34	13:49	14:04	14:19	14:34	14:49	15:04	15:19	15:34	15:49	16:08	16:27	16:42	16:57	17:15	17:34	17:53
Longbenton, West Farm Avenue-Salters Lane (W-Bound)	13:19	13:34	13:49	14:04	14:19	14:34	14:49	15:04	15:19	15:34	15:49	16:08	16:27	16:42	16:57	17:15	17:34	17:53
Longbenton, Bt Call Centre Salters Lane (N-Bound)	13:20	13:35	13:50	14:05	14:20	14:35	14:50	15:05	15:20	15:35	15:50	16:09	16:28	16:43	16:58	17:16	17:35	17:54
Longbenton, Bt Call Centre (E-Bound)	13:21	13:36	13:51	14:06	14:21	14:36	14:51	15:06	15:21	15:36	15:51	16:10	16:29	16:44	16:59	17:17	17:36	17:55
Benton, Balliol Business Park Bus Link (E-Bound)	13:23	13:38	13:53	14:08	14:23	14:38	14:53	15:08	15:23	15:38	15:53	16:12	16:31	16:46	17:01	17:19	17:38	17:57
Benton, Balliol Business Park West (NE-Bound)	13:23	13:38	13:53	14:08	14:23	14:38	14:53	15:08	15:23	15:38	15:53	16:12	16:31	16:46	17:01	17:19	17:38	17:57
Benton, Balliol Business Park West Entrance (E-Bound)	13:23	13:38	13:53	14:08	14:23	14:38	14:53	15:08	15:23	15:38	15:53	16:12	16:31	16:46	17:01	17:19	17:38	17:57
Benton, Quorum Park Entrance (N-Bound)	13:24	13:39	13:54	14:09	14:24	14:39	14:54	15:09	15:24	15:39	15:54	16:13	16:32	16:47	17:02	17:20	17:39	17:58
West Moor, Benton Lane-Findus (N-Bound)	13:25	13:40	13:55	14:10	14:25	14:40	14:55	15:10	15:25	15:40	15:55	16:14	16:33	16:48	17:03	17:21	17:40	17:59
West Moor, Benton Lane-Westmoor Drive (N-Bound)	13:26	13:41	13:56	14:11	14:26	14:41	14:56	15:11	15:26	15:41	15:56	16:15	16:34	16:49	17:04	17:22	17:41	18:00
West Moor, Great Lime Road - Armstrong Drive (E-Bound)	13:27	13:42	13:57	14:12	14:27	14:42	14:57	15:12	15:27	15:42	15:57	16:16	16:35	16:50	17:05	17:23	17:42	18:01
West Moor, Great Lime Road-Blucher Road (E-Bound)	13:27	13:42	13:57	14:12	14:27	14:42	14:57	15:12	15:27	15:42	15:57	16:16	16:35	16:50	17:05	17:23	17:42	18:01
Killingworth, Southgate-Norgas House (NE-Bound)	13:29	13:44	13:59	14:14	14:29	14:44	14:59	15:14	15:29	15:44	15:59	16:18	16:37	16:52	17:07	17:25	17:44	18:03
Killingworth, Southgate-School (NE-Bound)	13:29	13:44	13:59	14:14	14:29	14:44	14:59	15:14	15:29	15:44	15:59	16:18	16:37	16:52	17:07	17:25	17:44	18:03
Killingworth, East Bailey - Garth 33 (E-Bound)																		
Killingworth, East Bailey-Garth 32 (E-Bound)																		
Killingworth, East Bailey-Goodwood (E-Bound)																		
Killingworth, East Bailey-Garth 27 (NE-Bound)																		
Killingworth, East Bailey - Garth 25 (NW-Bound)																		
Killingworth, East Bailey - Garth 24 (W-Bound)																		
Killingworth, East Bailey-Garth 20 (W-Bound)																		
Killingworth, West Bailey-Garth 4 (W-Bound)	13:30	13:45	14:00	14:15	14:30	14:45	15:00	15:15	15:30	15:45	16:00	16:19	16:38	16:53	17:08	17:26	17:45	18:04
Killingworth, West Bailey - Garth 7 (W-Bound)	13:31	13:46	14:01	14:16	14:31	14:46	15:01	15:16	15:31	15:46	16:01	16:20	16:39	16:54	17:09	17:27	17:46	18:05
Killingworth, West Bailey - Angus Close (NE-Bound)	13:32	13:46	14:02	14:16	14:32	14:46	15:02	15:16	15:32	15:46	16:02	16:20	16:40	16:54	17:10	17:27	17:47	18:05
Killingworth, West Bailey-School (E-Bound)	13:33	13:48	14:03	14:18	14:33	14:48	15:03	15:18	15:33	15:48	16:03	16:22	16:41	16:56	17:11	17:29	17:48	18:07
Killingworth, West Bailey-Garth 15 (SE-Bound)	13:34	13:48	14:04	14:18	14:34	14:48	15:04	15:18	15:34	15:48	16:04	16:22	16:42	16:56	17:12	17:29	17:49	18:07
Killingworth, Killingworth Bus Station (A) arr	13:35	13:50	14:05	14:20	14:35	14:50	15:05	15:20	15:35	15:50	16:05	16:24	16:43	16:58	17:13	17:31	17:50	18:09

Throckley, Newburn Road-Broomy Hill Road (N-Bound)	dep	17:08	17:34	18:01	18:33	19:06	19:37	20:08	20:38	21:08	21:38	22:08	22:30	22:56	23:24
Throckley, Throckley Roundabout (N-Bound)		17:09	17:35	18:02	18:34	19:07	19:38	20:09	20:39	21:09	21:39	22:09	22:31	22:57	23:25
Throckley, Throckley Roundabout (W-Bound)		17:09	17:35	18:02	18:34	19:07	19:38	20:09	20:39	21:09	21:39	22:09	22:31	22:57	23:25
Throckley, Hexham Road-Middle School (W-Bound)		17:11	17:37	18:04	18:36	19:09	19:40	20:10	20:40	21:10	21:40	22:10	22:32	22:58	23:26
Throckley, Coach Road-Woodlands (S-Bound)		17:11	17:37	18:04	18:36	19:09	19:40	20:10	20:40	21:10	21:40	22:10	22:32	22:58	23:26
Throckley, Hallow Drive-Tillmouth Park Road (E-Bound)		17:12	17:38	18:05	18:37	19:10	19:41	20:11	20:41	21:11	21:41	22:11	22:33	22:59	23:27
Throckley, Hallow Drive-The Willows (E-Bound)		17:13	17:39	18:06	18:38	19:11	19:42	20:12	20:42	21:12	21:42	22:12	22:34	23:00	23:28
Throckley, Hallow Drive-The Causeway (E-Bound)		17:13	17:39	18:06	18:38	19:11	19:42	20:12	20:42	21:12	21:42	22:12	22:34	23:00	23:28
Throckley, Hallow Drive-Fosse Law (E-Bound)		17:14	17:40	18:07	18:39	19:12	19:43	20:13	20:43	21:13	21:43	22:13	22:35	23:01	23:29
Throckley, Newburn Road-Mayfield Avenue (S-Bound)		17:14	17:40	18:07	18:39	19:12	19:43	20:13	20:43	21:13	21:43	22:13	22:35	23:01	23:29
Newburn, Newburn Road-Garage (S-Bound)		17:15	17:41	18:08	18:40	19:13	19:44	20:14	20:44	21:14	21:44	22:14	22:36	23:02	23:30
Newburn, Newburn Road-Park Road (S-Bound)		17:16	17:42	18:09	18:41	19:14	19:45	20:15	20:45	21:15	21:45	22:15	22:37	23:03	23:31
Newburn, High Street - Church Bank (SE-Bound)		17:17	17:43	18:10	18:42	19:15	19:46	20:16	20:46	21:16	21:46	22:16	22:38	23:04	23:32
Newburn, High Street-Church Road (E-Bound)		17:17	17:43	18:10	18:42	19:15	19:46	20:16	20:46	21:16	21:46	22:16	22:38	23:04	23:32
Newburn, High Street-Walbottle Road (SE-Bound)		17:18	17:44	18:11	18:43	19:16	19:47	20:17	20:47	21:17	21:47	22:17	22:39	23:05	23:33
Newburn, Walbottle Road-Hospital Lane (N-Bound)		17:19	17:45	18:12	18:44	19:17	19:48	20:18	20:48	21:18	21:48	22:18	22:40	23:06	23:34
Newburn, Walbottle Road-Corporation Yard (N-Bound)		17:20	17:46	18:13	18:45	19:18	19:49	20:19	20:49	21:19	21:49	22:19	22:41	23:07	23:35
Walbottle, Walbottle Road-Dene Terrace (N-Bound)		17:20	17:46	18:13	18:45	19:18	19:49	20:19	20:49	21:19	21:49	22:19	22:41	23:07	23:35
Walbottle, Walbottle (NE-Bound)		17:21	17:47	18:14	18:46	19:19	19:50	20:20	20:50	21:20	21:50	22:20	22:42	23:08	23:36
Walbottle, Walbottle Road-Hexham Road (N-Bound)		17:22	17:48	18:15	18:47	19:20	19:51	20:22	20:52	21:22	21:52	22:22	22:43	23:09	23:37
North Walbottle, North Walbottle Rd - Northumberland Gdns (N-Bound)		17:01	17:24	17:50	18:17	18:49	19:22	19:53	20:23	20:53	21:23	21:53	22:23	22:44	23:10
North Walbottle, North Walbottle Rd-Coronation Rd (N-Bound)		17:01	17:24	17:50	18:17	18:49	19:22	19:53	20:23	20:53	21:23	21:53	22:23	22:44	23:10
North Walbottle, North Walbottle Road-Abbey Drive (N-Bound)		17:02	17:25	17:51	18:18	18:50	19:23	19:54	20:24	20:54	21:24	21:54	22:24	22:45	23:11
North Walbottle, North Walbottle Rd-Claverdon St (E-Bound)		17:02	17:25	17:51	18:18	18:50	19:23	19:54	20:24	20:54	21:24	21:54	22:24	22:45	23:11
North Walbottle, North Walbottle Rd-Whorlton Tee (E-Bound)		17:03	17:26	17:52	18:20	18:51	19:24	19:55	20:25	20:55	21:25	21:55	22:25	22:45	23:11
Chapel Park, North Walbottle Road-Marquis Avenue (E-Bound)		17:03	17:26	17:52	18:20	18:51	19:24	19:55	20:25	20:55	21:25	21:55	22:25	22:45	23:11
Chapel Park, Greenway-Jonquil Close (SE-Bound)		17:04	17:27	17:53	18:21	18:52	19:25	19:56	20:26	20:56	21:26	21:56	22:26	22:47	23:13
Chapel Park, Greenway (E-Bound)		17:06	17:28	17:54	18:21	18:52	19:25	19:56	20:26	20:56	21:26	21:56	22:26	22:47	23:13
Chapel Park, Greenway-Glenhurst Drive (SE-Bound)		17:06	17:28	17:54	18:22	18:54	19:27	19:58	20:28	20:58	21:28	21:58	22:28	22:48	23:14
Westerhope, Hillhead Road-Downend Road (S-Bound)		17:07	17:30	17:56	18:23	18:55	19:28	19:59	20:29	20:59	21:29	21:59	22:29	22:48	23:14
Westerhope, Hillhead Road-Wedmore Road (S-Bound)		17:08	17:31	17:57	18:23	18:55	19:28	19:59	20:29	20:59	21:29	21:59	22:29	22:50	23:16
West Denton, West Denton Way-Fire Station (E-Bound)		17:09	17:32	17:58	18:25	18:56	19:29	20:00	20:30	21:00	21:30	22:00	22:30	22:50	23:16
West Denton, West Denton Way - Shops (E-Bound)		17:10	17:33	17:59	18:26	18:57	19:30	20:01	20:31	21:01	21:31	22:01	22:31	22:51	23:17
West Denton, West Denton Way-Social Club (E-Bound)		17:11	17:34	18:00	18:27	18:58	19:31	20:02	20:32	21:02	21:32	22:02	22:32	22:51	23:17
West Denton, West Denton Way-Northumbria Walk (E-Bound)		17:12	17:35	18:01	18:28	18:59	19:32	20:03	20:33	21:03	21:33	22:03	22:33	22:52	23:18
West Denton, West Denton Way-Gofton Walk (NE-Bound)		17:13	17:36	18:02	18:30	19:01	19:34	20:04	20:34	21:04	21:34	22:04	22:34	22:53	23:19
Westerhope, Stamfordham Road-Western By Pass (SE-Bound)		17:14	17:37	18:03	18:30	19:01	19:34	20:04	20:34	21:04	21:34	22:04	22:34	22:55	23:21
Slatyford, Stamfordham Road-Footbridge (SE-Bound)		17:15	17:38	18:04	18:32	19:03	19:36	20:06	20:36	21:06	21:36	22:06	22:36	22:56	23:22
Slatyford, Stamfordham Road - Fulwell Green (SE-Bound)		17:16	17:39	18:05	18:32	19:03	19:36	20:06	20:36	21:06	21:36	22:06	22:36	22:56	23:22
Slatyford, Stamfordham Road-Barclay Place (E-Bound)		17:17	17:40	18:06	18:33	19:04	19:37	20:07	20:37	21:07	21:37	22:07	22:37	22:57	23:23
Slatyford, Stamfordham Road-Viewforth Grove (E-Bound)		17:18	17:41	18:07	18:34	19:05	19:38	20:08	20:38	21:08	21:38	22:08	22:38	22:58	
Cowgate, Stamfordham Road-Yewvale Road (SE-Bound)		17:18	17:41	18:07	18:34	19:05	19:38	20:08	20:38	21:08	21:38	22:08	22:38	22:58	
Cowgate, Stamfordham Way (E-Bound)		17:19	17:42	18:08	18:35	19:06	19:39	20:09	20:39	21:09	21:39	22:09	22:39	22:59	
Cowgate, Ponteland Road - Moorhead (E-Bound)		17:20	17:43	18:09	18:36	19:07	19:40	20:10	20:40	21:10	21:40	22:10	22:40	23:00	
Fenham, Ponteland Road-Fenham Hall Drive (SE-Bound)		17:23	17:46	18:12	18:39	19:10	19:43	20:13	20:43	21:13	21:43	22:13	22:43	23:03	
Nuns Moor, Bbc Tv Centre (SE-Bound)		17:24	17:47	18:13	18:40	19:11	19:44	20:14	20:44	21:14	21:44	22:14	22:44	23:04	
Nuns Moor, Barrack Road-Barracks (SE-Bound)		17:27	17:49	18:14	18:41	19:12	19:46	20:16	20:46	21:16	21:46	22:16	22:46	23:05	
Nuns Moor, Barrack Road-New Mills (S-Bound)		17:31	17:53	18:17	18:44	19:14	19:47	20:17	20:47	21:17	21:47	22:17	22:47	23:07	
Newcastle upon Tyne, Barrack Road-Leazes Park (SE-Bound)		17:32	17:54	18:18	18:45	19:15	19:49	20:19	20:49	21:19	21:49	22:19	22:49	23:07	
Newcastle upon Tyne, Barrack Road-St James Park (SE-Bound)		17:36	17:57	18:20	18:48	19:17	19:50	20:20	20:50	21:20	21:50	22:20	22:50	23:08	
Newcastle upon Tyne, Newcastle St James (E-Bound)		17:38	17:58	18:22	18:49	19:18	19:50	20:20	20:50	21:20	21:50	22:20	22:50	23:09	
Newcastle upon Tyne, Newcastle Monument (B)		17:40	18:00	18:23	18:50	19:19	19:52	20:22	20:52	21:22	21:52	22:22	22:52	23:09	
Newcastle upon Tyne, Monument New Bridge Street (NE-Bound)		17:42	18:02	18:25	18:52	19:21	19:54	20:24	20:54	21:24	21:54	22:24	22:54	23:10	

Shieldfield, Newcastle Manors (E-Bound)	17:45	18:05	18:27	18:55	19:24	19:56	20:26	20:56	21:26	21:56	22:26	22:56	23:12
Shieldfield, New Bridge Street-St Dominics (NE-Bound)	17:46	18:06	18:29	18:56	19:25	19:57	20:27	20:57	21:27	21:57	22:27	22:57	23:13
Byker, Shields Road - Morrisons (E-Bound)	17:49	18:09	18:31	18:58	19:27	19:59	20:29	20:59	21:29	21:59	22:29	22:59	23:15
Byker, Shields Road - Matthew Street (E-Bound)	17:51	18:11	18:32	19:00	19:29	20:00	20:30	21:00	21:30	22:00	22:30	23:00	23:16
Byker, Shields Road-Denmark Street (E-Bound)	17:51	18:11	18:34	19:01	19:30	20:01	20:31	21:01	21:31	22:01	22:31	23:01	23:17
Byker, Chillingham Road Ends (N-Bound)	17:53	18:13	18:35	19:02	19:31	20:02	20:32	21:02	21:32	22:02	22:32	23:02	23:18
Heaton, Chillingham Road-Ninth Avenue (N-Bound)	17:55	18:14	18:36	19:03	19:32	20:03	20:33	21:03	21:33	22:03	22:33	23:03	23:19
Heaton, Chillingham Road Shops (N-Bound)	17:56	18:16	18:37	19:04	19:33	20:04	20:34	21:04	21:34	22:04	22:34	23:04	23:20
Heaton, Chillingham Road-Biddlestone Road (N-Bound)	17:57	18:17	18:38	19:05	19:34	20:05	20:35	21:05	21:35	22:05	22:35	23:05	23:21
Heaton, Chillingham Road-Farnley Road (N-Bound)	17:58	18:17	18:38	19:06	19:35	20:06	20:36	21:06	21:36	22:06	22:36	23:06	23:21
High Heaton, Benton Road-Horsley Road (N-Bound)	18:00	18:18	18:39	19:06	19:35	20:06	20:36	21:06	21:36	22:06	22:36	23:06	23:22
High Heaton, Benton Road-Craster Terrace (N-Bound)	18:01	18:19	18:40	19:07	19:36	20:07	20:37	21:07	21:37	22:07	22:37	23:07	23:22
High Heaton, High Heaton (N-Bound)	18:01	18:20	18:41	19:08	19:37	20:08	20:38	21:08	21:38	22:08	22:38	23:08	23:22
High Heaton, Benton Road-Dovedale Gardens (N-Bound)	18:03	18:21	18:42	19:08	19:37	20:08	20:38	21:08	21:38	22:08	22:38	23:08	23:23
High Heaton, Benton Road-Corchester Walk (N-Bound)	18:04	18:21	18:42	19:09	19:38	20:09	20:39	21:09	21:39	22:09	22:39	23:09	23:23
High Heaton, Benton Road-The Drive (N-Bound)	18:06	18:23	18:43	19:10	19:39	20:10	20:40	21:10	21:40	22:10	22:40	23:10	23:24
Four Lane Ends, Benton Road-Manor Place (N-Bound)	18:07	18:24	18:44	19:11	19:40	20:11	20:41	21:11	21:41	22:11	22:41	23:11	23:25
Four Lane Ends, Four Lane Ends Interchange (C	18:08	18:25	18:45	19:12	19:41	20:12	20:42	21:12	21:42	22:12	22:42	23:12	23:26
Longbenton, West Farm Avenue-Chesters Avenue (W-Bound)	18:10	18:27	18:47	19:14	19:43	20:14	20:44	21:14	21:44	22:14	22:44	23:14	23:27
Longbenton, West Farm Avenue - Blackfriars Way (W-Bound)	18:11	18:28	18:48	19:15	19:44	20:15	20:45	21:15	21:45	22:15	22:45	23:15	23:28
Longbenton, West Farm Avenue-Monks Park Way (W-Bound)	18:12	18:29	18:49	19:16	19:45	20:16	20:46	21:16	21:46	22:16	22:46	23:16	23:29
Longbenton, West Farm Avenue-Salters Lane (W-Bound)	18:12	18:29	18:49	19:16	19:45	20:16	20:46	21:16	21:46	22:16	22:46	23:16	23:29
Longbenton, Bt Call Centre Salters Lane (N-Bound)	18:13	18:30	18:50	19:17	19:46	20:17	20:47	21:17	21:47	22:17	22:47	23:17	23:30
Longbenton, Bt Call Centre (E-Bound)	18:14	18:31	18:51	19:18	19:47	20:18	20:48	21:18	21:48	22:18	22:48	23:18	23:31
Benton, Balliol Business Park Bus Link (E-Bound)	18:16	18:33	18:52	19:20	19:49	20:19	20:49	21:19	21:49	22:19	22:49	23:19	23:33
Benton, Balliol Business Park West (NE-Bound)	18:16	18:33	18:52	19:20	19:49	20:19	20:49	21:19	21:49	22:19	22:49	23:19	23:33
Benton, Balliol Business Park West Entrance (E-Bound)	18:16	18:33	18:54	19:21	19:50	20:20	20:50	21:20	21:50	22:20	22:50	23:20	23:33
Benton, Quorum Park Entrance (N-Bound)	18:17	18:34	18:54	19:21	19:50	20:20	20:50	21:20	21:50	22:20	22:50	23:20	23:33
West Moor, Benton Lane-Findus (N-Bound)	18:18	18:35	18:55	19:22	19:51	20:21	20:51	21:21	21:51	22:21	22:51	23:21	23:34
West Moor, Benton Lane-Westmoor Drive (N-Bound)	18:19	18:36	18:56	19:23	19:52	20:22	20:52	21:22	21:52	22:22	22:52	23:22	23:35
West Moor, Great Lime Road - Armstrong Drive (E-Bound)	18:20	18:37	18:57	19:24	19:53	20:23	20:53	21:23	21:53	22:23	22:53	23:23	23:35
West Moor, Great Lime Road-Blucher Road (E-Bound)	18:20	18:37	18:57	19:24	19:53	20:23	20:53	21:23	21:53	22:23	22:53	23:23	23:36
Killingworth, Southgate-Norgas House (NE-Bound)	18:22	18:39	18:59	19:26	19:55	20:25	20:55	21:25	21:55	22:25	22:55	23:25	23:37
Killingworth, Southgate-School (NE-Bound)	18:22	18:39	18:59	19:26	19:55	20:25	20:55	21:25	21:55	22:25	22:55	23:25	23:37
Killingworth, East Bailey - Garth 33 (E-Bound)													23:38
Killingworth, East Bailey-Garth 32 (E-Bound)													23:38
Killingworth, East Bailey-Goodwood (E-Bound)													23:39
Killingworth, East Bailey-Garth 27 (NE-Bound)													23:40
Killingworth, East Bailey - Garth 25 (NW-Bound)													23:40
Killingworth, East Bailey - Garth 24 (W-Bound)													23:41
Killingworth, East Bailey-Garth 20 (W-Bound)													23:42
Killingworth, West Bailey-Garth 4 (W-Bound)	18:23	18:40	19:00	19:27	19:56	20:26	20:56	21:26	21:56	22:26	22:56	23:26	23:45
Killingworth, West Bailey - Garth 7 (W-Bound)	18:24	18:41	19:01	19:28	19:57	20:27	20:57	21:27	21:57	22:27	22:57	23:27	
Killingworth, West Bailey - Angus Close (NE-Bound)	18:25	18:41	19:01	19:28	19:57	20:27	20:57	21:27	21:57	22:27	22:57	23:27	
Killingworth, West Bailey-School (E-Bound)	18:26	18:43	19:03	19:30	19:59	20:29	20:59	21:29	21:59	22:29	22:59	23:29	
Killingworth, West Bailey-Garth 15 (SE-Bound)	18:27	18:43	19:03	19:30	19:59	20:29	20:59	21:29	21:59	22:29	22:59	23:29	
Killingworth, Killingworth Bus Station (A) arr	18:28	18:45	19:05	19:32	20:01	20:31	21:01	21:31	22:01	22:31	23:01	23:31	

Compiled from data for the period Wed 15-Nov-2023 to Tue 21-Nov-2023. Times not in bold are estimated by using the distance between the stops.

Sundays

Throckley, Newburn Road-Broomy Hill Road (N-Bound)	dep		07:35	08:05	08:35	09:06	09:36	10:06	10:36	11:06	11:36	12:06	12:36	13:06	13:36	14:06	14:36	
Throckley, Throckley Roundabout (N-Bound)			07:36	08:06	08:36	09:07	09:37	10:07	10:37	11:07	11:37	12:07	12:37	13:07	13:37	14:07	14:37	
Throckley, Throckley Roundabout (W-Bound)			07:36	08:06	08:36	09:07	09:37	10:07	10:37	11:07	11:37	12:07	12:37	13:07	13:37	14:07	14:37	
Throckley, Hexham Road-Middle School (W-Bound)			07:37	08:07	08:37	09:09	09:39	10:09	10:39	11:09	11:39	12:09	12:39	13:09	13:39	14:09	14:39	
Throckley, Coach Road-Woodlands (S-Bound)			07:37	08:07	08:37	09:09	09:39	10:09	10:39	11:09	11:39	12:09	12:39	13:09	13:39	14:09	14:39	
Throckley, Hallow Drive-Tillmouth Park Road (E-Bound)			07:38	08:08	08:38	09:10	09:40	10:10	10:40	11:10	11:40	12:10	12:40	13:10	13:40	14:10	14:40	
Throckley, Hallow Drive-The Willows (E-Bound)			07:39	08:09	08:39	09:11	09:41	10:11	10:41	11:11	11:41	12:11	12:41	13:11	13:41	14:11	14:41	
Throckley, Hallow Drive-The Causeway (E-Bound)			07:39	08:09	08:39	09:11	09:41	10:11	10:41	11:11	11:41	12:11	12:41	13:11	13:41	14:11	14:41	
Throckley, Hallow Drive-Fosse Law (E-Bound)			07:40	08:10	08:40	09:12	09:42	10:12	10:42	11:12	11:42	12:12	12:42	13:12	13:42	14:12	14:42	
Throckley, Newburn Road-Mayfield Avenue (S-Bound)			07:40	08:10	08:40	09:12	09:42	10:12	10:42	11:12	11:42	12:12	12:42	13:12	13:42	14:12	14:42	
Newburn, Newburn Road-Garage (S-Bound)			07:41	08:11	08:41	09:13	09:43	10:13	10:43	11:13	11:43	12:13	12:43	13:13	13:43	14:13	14:43	
Newburn, Newburn Road-Park Road (S-Bound)			07:42	08:12	08:42	09:14	09:44	10:14	10:44	11:14	11:44	12:14	12:44	13:14	13:44	14:14	14:44	
Newburn, High Street - Church Bank (SE-Bound)			07:43	08:13	08:43	09:15	09:45	10:15	10:45	11:15	11:45	12:15	12:45	13:15	13:45	14:15	14:45	
Newburn, High Street-Church Road (E-Bound)			07:43	08:13	08:43	09:15	09:45	10:15	10:45	11:15	11:45	12:15	12:45	13:15	13:45	14:15	14:45	
Newburn, High Street-Walbottle Road (SE-Bound)			07:44	08:14	08:44	09:16	09:46	10:16	10:46	11:16	11:46	12:16	12:46	13:16	13:46	14:16	14:46	
Newburn, Walbottle Road-Hospital Lane (N-Bound)			07:45	08:15	08:45	09:17	09:47	10:17	10:47	11:17	11:47	12:17	12:47	13:17	13:47	14:17	14:47	
Newburn, Walbottle Road-Corporation Yard (N-Bound)			07:46	08:16	08:46	09:18	09:48	10:18	10:48	11:18	11:48	12:18	12:48	13:18	13:48	14:18	14:48	
Walbottle, Walbottle Road-Dene Terrace (N-Bound)			07:46	08:16	08:46	09:18	09:48	10:18	10:48	11:18	11:48	12:18	12:48	13:18	13:48	14:18	14:48	
Walbottle, Walbottle (NE-Bound)			07:47	08:17	08:47	09:19	09:49	10:19	10:49	11:19	11:49	12:19	12:49	13:19	13:49	14:19	14:49	
Walbottle, Walbottle Road-Hexham Road (N-Bound)			07:48	08:18	08:48	09:20	09:50	10:20	10:50	11:20	11:50	12:20	12:50	13:20	13:50	14:20	14:50	
North Walbottle, North Walbottle Rd - Northumberland Gdns (N-Bound)	05:49	06:49	07:19	07:49	08:19	08:49	09:22	09:52	10:22	10:52	11:22	11:52	12:22	12:52	13:22	13:52	14:22	14:52
North Walbottle, North Walbottle Rd-Coronation Rd (N-Bound)	05:49	06:49	07:19	07:49	08:19	08:49	09:22	09:52	10:22	10:52	11:22	11:52	12:22	12:52	13:22	13:52	14:22	14:52
North Walbottle, North Walbottle Road-Abbey Drive (N-Bound)	05:50	06:50	07:20	07:50	08:20	08:50	09:23	09:53	10:23	10:53	11:23	11:53	12:23	12:53	13:23	13:53	14:23	14:53
North Walbottle, North Walbottle Rd-Claverdon St (E-Bound)	05:50	06:50	07:20	07:50	08:20	08:50	09:23	09:53	10:23	10:53	11:23	11:53	12:23	12:53	13:23	13:53	14:23	14:53
North Walbottle, North Walbottle Rd-Whorlton Tce (E-Bound)	05:51	06:51	07:21	07:51	08:21	08:51	09:24	09:54	10:24	10:54	11:24	11:54	12:24	12:54	13:24	13:54	14:24	14:54
Chapel Park, North Walbottle Road-Marquis Avenue (E-Bound)	05:51	06:51	07:21	07:51	08:21	08:51	09:24	09:54	10:24	10:54	11:24	11:54	12:24	12:54	13:24	13:54	14:24	14:54
Chapel Park, Greenway-Jonquil Close (SE-Bound)	05:52	06:52	07:22	07:52	08:22	08:52	09:25	09:55	10:25	10:55	11:25	11:55	12:25	12:55	13:25	13:55	14:25	14:55
Chapel Park, Greenway (E-Bound)	05:53	06:53	07:23	07:53	08:23	08:53	09:26	09:56	10:26	10:56	11:26	11:56	12:26	12:56	13:26	13:56	14:26	14:56
Chapel Park, Greenway-Glenhurst Drive (SE-Bound)	05:53	06:53	07:23	07:53	08:23	08:53	09:26	09:56	10:26	10:56	11:26	11:56	12:26	12:56	13:26	13:56	14:26	14:56
Westerhope, Hillhead Road-Downend Road (S-Bound)	05:54	06:54	07:24	07:54	08:24	08:54	09:28	09:58	10:28	10:58	11:28	11:58	12:28	12:58	13:28	13:58	14:28	14:58
Westerhope, Hillhead Road-Wedmore Road (S-Bound)	05:55	06:55	07:25	07:55	08:25	08:55	09:29	09:59	10:29	10:59	11:29	11:59	12:29	12:59	13:29	13:59	14:29	14:59
West Denton, West Denton Way-Fire Station (E-Bound)	05:56	06:56	07:26	07:56	08:26	08:56	09:30	10:00	10:30	11:00	11:30	12:00	12:30	13:00	13:30	14:00	14:30	15:00
West Denton, West Denton Way - Shops (E-Bound)	05:57	06:57	07:27	07:57	08:27	08:57	09:31	10:01	10:31	11:01	11:31	12:01	12:31	13:01	13:31	14:01	14:31	15:01
West Denton, West Denton Way-Social Club (E-Bound)	05:58	06:58	07:28	07:58	08:28	08:58	09:32	10:02	10:32	11:02	11:32	12:02	12:32	13:02	13:32	14:02	14:32	15:02
West Denton, West Denton Way-Northumbria Walk (E-Bound)	05:59	06:59	07:29	07:59	08:29	08:59	09:33	10:03	10:33	11:03	11:33	12:03	12:33	13:03	13:33	14:03	14:33	15:03
West Denton, West Denton Way-Gofton Walk (NE-Bound)	06:00	07:00	07:30	08:00	08:30	09:00	09:34	10:04	10:34	11:04	11:34	12:04	12:34	13:04	13:34	14:04	14:34	15:04
Westerhope, Stamfordham Road-Western By Pass (SE-Bound)	06:01	07:01	07:31	08:01	08:31	09:01	09:35	10:05	10:35	11:05	11:35	12:05	12:35	13:05	13:35	14:05	14:35	15:05
Slatyford, Stamfordham Road-Footbridge (SE-Bound)	06:02	07:02	07:32	08:02	08:32	09:02	09:36	10:06	10:36	11:06	11:36	12:06	12:36	13:06	13:36	14:06	14:36	15:06
Slatyford, Stamfordham Road - Fulwell Green (SE-Bound)	06:03	07:03	07:33	08:03	08:33	09:03	09:37	10:07	10:37	11:07	11:37	12:07	12:37	13:07	13:37	14:07	14:37	15:07
Slatyford, Stamfordham Road-Barclay Place (E-Bound)	06:04	07:04	07:34	08:04	08:34	09:04	09:38	10:08	10:38	11:08	11:38	12:08	12:38	13:08	13:38	14:08	14:38	15:08
Slatyford, Stamfordham Road-Viewforth Grove (E-Bound)	06:05	07:05	07:35	08:05	08:35	09:05	09:39	10:09	10:39	11:09	11:39	12:09	12:39	13:09	13:39	14:09	14:39	15:09
Cowgate, Stamfordham Road-Yewvale Road (SE-Bound)	06:05	07:05	07:35	08:05	08:35	09:05	09:39	10:09	10:39	11:09	11:39	12:09	12:39	13:09	13:39	14:09	14:39	15:09
Cowgate, Stamfordham Way (E-Bound)	06:06	07:06	07:36	08:06	08:36	09:06	09:40	10:10	10:40	11:10	11:40	12:10	12:40	13:10	13:40	14:10	14:40	15:10
Cowgate, Ponteland Road - Moorhead (E-Bound)	06:07	07:07	07:37	08:07	08:37	09:07	09:41	10:11	10:41	11:11	11:41	12:11	12:41	13:11	13:41	14:11	14:41	15:11
Fenham, Ponteland Road-Fenham Hall Drive (SE-Bound)	06:10	07:10	07:40	08:10	08:40	09:10	09:44	10:14	10:44	11:14	11:44	12:14	12:44	13:14	13:44	14:14	14:44	15:14
Nuns Moor, Bbc Tv Centre (SE-Bound)	06:11	07:11	07:41	08:11	08:41	09:11	09:45	10:15	10:45	11:15	11:45	12:15	12:45	13:15	13:45	14:15	14:45	15:15
Nuns Moor, Barrack Road-Barracks (SE-Bound)	06:12	07:12	07:42	08:12	08:42	09:12	09:46	10:16	10:46	11:16	11:46	12:16	12:46	13:16	13:46	14:16	14:46	15:16

Newcastle upon Tyne, Barrack Road-Leazes Park (SE-Bound)	06:14	07:14	07:44	08:14	08:44	09:14	09:59	10:29	10:59	11:29	11:59	12:29	12:59	13:29	13:59	14:29	14:59	15:29
Newcastle upon Tyne, Barrack Road-St James Park (SE-Bound)	06:17	07:17	07:47	08:17	08:47	09:17	09:54	10:24	10:54	11:24	11:54	12:24	12:54	13:24	13:54	14:24	14:54	15:24
Newcastle upon Tyne, Newcastle St James (E-Bound)	06:18	07:18	07:48	08:18	08:48	09:18	09:55	10:25	10:55	11:25	11:55	12:25	12:55	13:25	13:55	14:25	14:55	15:25
Newcastle upon Tyne, Newcastle Monument (B)	06:19	07:19	07:49	08:19	08:49	09:19	09:57	10:27	10:57	11:27	11:57	12:27	12:57	13:27	13:57	14:27	14:57	15:27
Newcastle upon Tyne, Monument New Bridge Street (NE-Bound)	06:21	07:21	07:51	08:21	08:51	09:21	09:59	10:29	10:59	11:29	11:59	12:29	12:59	13:29	13:59	14:29	14:59	15:29
Shieldfield, Newcastle Manors (E-Bound)	06:23	07:23	07:53	08:23	08:53	09:23	10:01	10:31	11:01	11:31	12:01	12:31	13:01	13:31	14:01	14:31	15:01	15:31
Shieldfield, New Bridge Street-St Dominics (NE-Bound)	06:25	07:25	07:55	08:25	08:55	09:25	10:04	10:34	11:04	11:34	12:04	12:34	13:04	13:34	14:04	14:34	15:04	15:34
Byker, Shields Road - Morrisons (E-Bound)	06:27	07:27	07:57	08:27	08:57	09:27	10:06	10:36	11:06	11:36	12:06	12:36	13:06	13:36	14:06	14:36	15:06	15:36
Byker, Shields Road - Matthew Street (E-Bound)	06:28	07:28	07:58	08:28	08:58	09:28	10:08	10:38	11:08	11:38	12:08	12:38	13:08	13:38	14:08	14:38	15:08	15:38
Byker, Shields Road-Denmark Street (E-Bound)	06:29	07:29	07:59	08:29	08:59	09:29	10:09	10:39	11:09	11:39	12:09	12:39	13:09	13:39	14:09	14:39	15:09	15:39
Byker, Chillingham Road Ends (N-Bound)	06:30	07:30	08:00	08:30	09:00	09:30	10:10	10:40	11:10	11:40	12:10	12:40	13:10	13:40	14:10	14:40	15:10	15:40
Heaton, Chillingham Road-Ninth Avenue (N-Bound)	06:31	07:31	08:01	08:31	09:01	09:31	10:11	10:41	11:11	11:41	12:11	12:41	13:11	13:41	14:11	14:41	15:11	15:41
Heaton, Chillingham Road Shops (N-Bound)	06:32	07:32	08:02	08:32	09:02	09:32	10:12	10:42	11:12	11:42	12:12	12:42	13:12	13:42	14:12	14:42	15:12	15:42
Heaton, Chillingham Road-Biddlestone Road (N-Bound)	06:33	07:33	08:03	08:33	09:03	09:33	10:13	10:43	11:13	11:43	12:13	12:43	13:13	13:43	14:13	14:43	15:13	15:43
Heaton, Chillingham Road-Farnley Road (N-Bound)	06:34	07:34	08:04	08:34	09:04	09:34	10:14	10:44	11:14	11:44	12:14	12:44	13:14	13:44	14:14	14:44	15:14	15:44
High Heaton, Benton Road-Horsley Road (N-Bound)	06:34	07:34	08:04	08:34	09:04	09:34	10:14	10:44	11:14	11:44	12:14	12:44	13:14	13:44	14:14	14:44	15:14	15:44
High Heaton, Benton Road-Craster Terrace (N-Bound)	06:35	07:35	08:05	08:35	09:05	09:35	10:15	10:45	11:15	11:45	12:15	12:45	13:15	13:45	14:15	14:45	15:15	15:45
High Heaton, High Heaton (N-Bound)	06:36	07:36	08:06	08:36	09:06	09:36	10:17	10:47	11:17	11:47	12:17	12:47	13:17	13:47	14:17	14:47	15:17	15:47
High Heaton, Benton Road-Dovedale Gardens (N-Bound)	06:36	07:36	08:06	08:36	09:06	09:36	10:17	10:47	11:17	11:47	12:17	12:47	13:17	13:47	14:17	14:47	15:17	15:47
High Heaton, Benton Road-Corchester Walk (N-Bound)	06:37	07:37	08:07	08:37	09:07	09:37	10:18	10:48	11:18	11:48	12:18	12:48	13:18	13:48	14:18	14:48	15:18	15:48
High Heaton, Benton Road-The Drive (N-Bound)	06:38	07:38	08:08	08:38	09:08	09:38	10:19	10:49	11:19	11:49	12:19	12:49	13:19	13:49	14:19	14:49	15:19	15:49
Four Lane Ends, Benton Road-Manor Place (N-Bound)	06:39	07:39	08:09	08:39	09:09	09:39	10:20	10:50	11:20	11:50	12:20	12:50	13:20	13:50	14:20	14:50	15:20	15:50
Four Lane Ends, Four Lane Ends Interchange (C)	06:40	07:40	08:10	08:40	09:10	09:40	10:21	10:51	11:21	11:51	12:21	12:51	13:21	13:51	14:21	14:51	15:21	15:51
Longbenton, West Farm Avenue-Chesters Avenue (W-Bound)	06:42	07:42	08:12	08:42	09:12	09:42	10:23	10:53	11:23	11:53	12:23	12:53	13:23	13:53	14:23	14:53	15:23	15:53
Longbenton, West Farm Avenue - Blackfriars Way (W-Bound)	06:43	07:43	08:13	08:43	09:13	09:43	10:24	10:54	11:24	11:54	12:24	12:54	13:24	13:54	14:24	14:54	15:24	15:54
Longbenton, West Farm Avenue-Monks Park Way (W-Bound)	06:44	07:44	08:14	08:44	09:14	09:44	10:25	10:55	11:25	11:55	12:25	12:55	13:25	13:55	14:25	14:55	15:25	15:55
Longbenton, West Farm Avenue-Salters Lane (W-Bound)	06:44	07:44	08:14	08:44	09:14	09:44	10:25	10:55	11:25	11:55	12:25	12:55	13:25	13:55	14:25	14:55	15:25	15:55
Longbenton, Bt Call Centre Salters Lane (N-Bound)	06:45	07:45	08:15	08:45	09:15	09:45	10:26	10:56	11:26	11:56	12:26	12:56	13:26	13:56	14:26	14:56	15:26	15:56
Longbenton, Bt Call Centre (E-Bound)	06:46	07:46	08:16	08:46	09:16	09:46	10:27	10:57	11:27	11:57	12:27	12:57	13:27	13:57	14:27	14:57	15:27	15:57
Benton, Balliol Business Park Bus Link (E-Bound)	06:47	07:47	08:17	08:47	09:17	09:47	10:28	10:58	11:28	11:58	12:28	12:58	13:28	13:58	14:28	14:58	15:28	15:58
Benton, Balliol Business Park West (NE-Bound)	06:47	07:47	08:17	08:47	09:17	09:47	10:28	10:58	11:28	11:58	12:28	12:58	13:28	13:58	14:28	14:58	15:28	15:58
Benton, Balliol Business Park West Entrance (E-Bound)	06:48	07:48	08:18	08:48	09:18	09:48	10:30	11:00	11:30	12:00	12:30	13:00	13:30	14:00	14:30	15:00	15:30	16:00
Benton, Quorum Park Entrance (N-Bound)	06:48	07:48	08:18	08:48	09:18	09:48	10:30	11:00	11:30	12:00	12:30	13:00	13:30	14:00	14:30	15:00	15:30	16:00
West Moor, Benton Lane-Findus (N-Bound)	06:49	07:49	08:19	08:49	09:19	09:49	10:31	11:01	11:31	12:01	12:31	13:01	13:31	14:01	14:31	15:01	15:31	16:01
West Moor, Benton Lane-Westmoor Drive (N-Bound)	06:50	07:50	08:20	08:50	09:20	09:50	10:32	11:02	11:32	12:02	12:32	13:02	13:32	14:02	14:32	15:02	15:32	16:02
West Moor, Great Lime Road - Armstrong Drive (E-Bound)	06:50	07:50	08:20	08:50	09:20	09:50	10:32	11:02	11:32	12:02	12:32	13:02	13:32	14:02	14:32	15:02	15:32	16:02
West Moor, Great Lime Road-Blucher Road (E-Bound)	06:51	07:51	08:21	08:51	09:21	09:51	10:34	11:04	11:34	12:04	12:34	13:04	13:34	14:04	14:34	15:04	15:34	16:04
Killingworth, Southgate-Norgas House (NE-Bound)	06:52	07:52	08:22	08:52	09:22	09:52	10:35	11:05	11:35	12:05	12:35	13:05	13:35	14:05	14:35	15:05	15:35	16:05
Killingworth, Southgate-School (NE-Bound)	06:52	07:52	08:22	08:52	09:22	09:52	10:35	11:05	11:35	12:05	12:35	13:05	13:35	14:05	14:35	15:05	15:35	16:05
Killingworth, East Bailey - Garth 33 (E-Bound)																		
Killingworth, East Bailey-Garth 32 (E-Bound)																		
Killingworth, East Bailey-Garth 31 (E-Bound)																		
Killingworth, East Bailey-Garth 27 (NE-Bound)																		
Killingworth, East Bailey - Garth 25 (NW-Bound)																		
Killingworth, East Bailey - Garth 24 (W-Bound)																		
Killingworth, East Bailey-Garth 20 (W-Bound)																		
Killingworth, West Bailey-Garth 4 (W-Bound)	06:53	07:53	08:23	08:53	09:23	09:53	10:36	11:06	11:36	12:06	12:36	13:06	13:36	14:06	14:36	15:06	15:36	16:06
Killingworth, West Bailey - Garth 7 (W-Bound)	06:54	07:54	08:24	08:54	09:24	09:54	10:37	11:07	11:37	12:07	12:37	13:07	13:37	14:07	14:37	15:07	15:37	16:07
Killingworth, West Bailey - Angus Close (NE-Bound)	06:55	07:55	08:25	08:54	09:24	09:54	10:37	11:07	11:37	12:07	12:37	13:07	13:37	14:07	14:37	15:07	15:37	16:07
Killingworth, West Bailey-School (E-Bound)	06:56	07:56	08:26	08:56	09:26	09:56	10:39	11:09	11:39	12:09	12:39	13:09	13:39	14:09	14:39	15:09	15:39	16:09
Killingworth, West Bailey-Garth 15 (SE-Bound)	06:57	07:57	08:27	08:56	09:26	09:56	10:39	11:09	11:39	12:09	12:39	13:09	13:39	14:09	14:39	15:09	15:39	16:09
Killingworth, Killingworth Bus Station (A) arr	06:58	07:58	08:28	08:58	09:28	09:58	10:41	11:11	11:41	12:11	12:41	13:11	13:41	14:11	14:41	15:11	15:41	16:11

Shieldfield, Newcastle Manors (E-Bound)	16:59	16:39	16:56	17:24	17:56	18:26	18:56	19:26	19:56	20:26	20:56	21:26	21:56	22:26	22:56	23:19
Shieldfield, New Bridge Street-St Dominics (NE-Bound)	16:04	16:34	16:59	17:28	17:57	18:27	18:57	19:27	19:57	20:27	20:57	21:27	21:57	22:27	22:57	23:13
Byker, Shields Road - Morrisons (E-Bound)	16:06	16:36	17:01	17:30	17:59	18:29	18:59	19:29	19:59	20:29	20:59	21:29	21:59	22:29	22:59	23:15
Byker, Shields Road - Matthew Street (E-Bound)	16:08	16:38	17:03	17:32	18:00	18:30	19:00	19:30	20:00	20:30	21:00	21:30	22:00	22:30	23:00	23:16
Byker, Shields Road-Denmark Street (E-Bound)	16:09	16:39	17:04	17:33	18:01	18:31	19:01	19:31	20:01	20:31	21:01	21:31	22:01	22:31	23:01	23:17
Byker, Chillingham Road Ends (N-Bound)	16:10	16:40	17:05	17:34	18:02	18:32	19:02	19:32	20:02	20:32	21:02	21:32	22:02	22:32	23:02	23:18
Heaton, Chillingham Road-Ninth Avenue (N-Bound)	16:11	16:41	17:06	17:35	18:03	18:33	19:03	19:33	20:03	20:33	21:03	21:33	22:03	22:33	23:03	23:19
Heaton, Chillingham Road Shops (N-Bound)	16:12	16:42	17:07	17:36	18:04	18:34	19:04	19:34	20:04	20:34	21:04	21:34	22:04	22:34	23:04	23:20
Heaton, Chillingham Road-Biddlestone Road (N-Bound)	16:13	16:43	17:08	17:37	18:05	18:35	19:05	19:35	20:05	20:35	21:05	21:35	22:05	22:35	23:05	23:21
Heaton, Chillingham Road-Farnley Road (N-Bound)	16:14	16:44	17:09	17:38	18:06	18:36	19:06	19:36	20:06	20:36	21:06	21:36	22:06	22:36	23:06	23:21
High Heaton, Benton Road-Horsley Road (N-Bound)	16:14	16:44	17:09	17:38	18:06	18:36	19:06	19:36	20:06	20:36	21:06	21:36	22:06	22:36	23:06	23:22
High Heaton, Benton Road-Craster Terrace (N-Bound)	16:15	16:45	17:10	17:39	18:07	18:37	19:07	19:37	20:07	20:37	21:07	21:37	22:07	22:37	23:07	23:22
High Heaton, High Heaton (N-Bound)	16:17	16:47	17:12	17:40	18:08	18:38	19:08	19:38	20:08	20:38	21:08	21:38	22:08	22:38	23:08	23:22
High Heaton, Benton Road-Dovedale Gardens (N-Bound)	16:17	16:47	17:12	17:40	18:08	18:38	19:08	19:38	20:08	20:38	21:08	21:38	22:08	22:38	23:08	23:23
High Heaton, Benton Road-Corchester Walk (N-Bound)	16:18	16:48	17:13	17:41	18:09	18:39	19:09	19:39	20:09	20:39	21:09	21:39	22:09	22:39	23:09	23:23
High Heaton, Benton Road-The Drive (N-Bound)	16:19	16:49	17:14	17:42	18:10	18:40	19:10	19:40	20:10	20:40	21:10	21:40	22:10	22:40	23:10	23:24
Four Lane Ends, Benton Road-Manor Place (N-Bound)	16:20	16:50	17:15	17:43	18:11	18:41	19:11	19:41	20:11	20:41	21:11	21:41	22:11	22:41	23:11	23:25
Four Lane Ends, Four Lane Ends Interchange (C	16:21	16:51	17:16	17:44	18:12	18:42	19:12	19:42	20:12	20:42	21:12	21:42	22:12	22:42	23:12	23:26
Longbenton, West Farm Avenue-Chesters Avenue (W-Bound)	16:23	16:53	17:18	17:46	18:14	18:44	19:14	19:44	20:14	20:44	21:14	21:44	22:14	22:44	23:14	23:27
Longbenton, West Farm Avenue - Blackfriars Way (W-Bound)	16:24	16:54	17:19	17:47	18:15	18:45	19:15	19:45	20:15	20:45	21:15	21:45	22:15	22:45	23:15	23:28
Longbenton, West Farm Avenue-Monks Park Way (W-Bound)	16:25	16:55	17:20	17:48	18:16	18:46	19:16	19:46	20:16	20:46	21:16	21:46	22:16	22:46	23:16	23:29
Longbenton, West Farm Avenue-Salters Lane (W-Bound)	16:25	16:55	17:20	17:48	18:16	18:46	19:16	19:46	20:16	20:46	21:16	21:46	22:16	22:46	23:16	23:29
Longbenton, Bt Call Centre Salters Lane (N-Bound)	16:26	16:56	17:21	17:49	18:17	18:47	19:17	19:47	20:17	20:47	21:17	21:47	22:17	22:47	23:17	23:30
Longbenton, Bt Call Centre (E-Bound)	16:27	16:57	17:22	17:50	18:18	18:48	19:18	19:48	20:18	20:48	21:18	21:48	22:18	22:48	23:18	23:31
Benton, Balliol Business Park Bus Link (E-Bound)	16:28	16:58	17:23	17:51	18:19	18:49	19:19	19:49	20:19	20:49	21:19	21:49	22:19	22:49	23:19	23:33
Benton, Balliol Business Park West (NE-Bound)	16:28	16:58	17:23	17:51	18:19	18:49	19:19	19:49	20:19	20:49	21:19	21:49	22:19	22:49	23:19	23:33
Benton, Balliol Business Park West Entrance (E-Bound)	16:30	17:00	17:24	17:52	18:20	18:50	19:20	19:50	20:20	20:50	21:20	21:50	22:20	22:50	23:20	23:33
Benton, Quorum Park Entrance (N-Bound)	16:30	17:00	17:24	17:52	18:20	18:50	19:20	19:50	20:20	20:50	21:20	21:50	22:20	22:50	23:20	23:33
West Moor, Benton Lane-Findus (N-Bound)	16:31	17:01	17:25	17:53	18:21	18:51	19:21	19:51	20:21	20:51	21:21	21:51	22:21	22:51	23:21	23:34
West Moor, Benton Lane-Westmoor Drive (N-Bound)	16:32	17:02	17:26	17:54	18:22	18:52	19:22	19:52	20:22	20:52	21:22	21:52	22:22	22:52	23:22	23:35
West Moor, Great Lime Road - Armstrong Drive (E-Bound)	16:32	17:02	17:26	17:55	18:23	18:53	19:23	19:53	20:23	20:53	21:23	21:53	22:23	22:53	23:23	23:35
West Moor, Great Lime Road-Blucher Road (E-Bound)	16:34	17:04	17:28	17:55	18:23	18:53	19:23	19:53	20:23	20:53	21:23	21:53	22:23	22:53	23:23	23:36
Killingworth, Southgate-Norgas House (NE-Bound)	16:35	17:05	17:29	17:57	18:25	18:55	19:25	19:55	20:25	20:55	21:25	21:55	22:25	22:55	23:25	23:37
Killingworth, Southgate-School (NE-Bound)	16:35	17:05	17:29	17:57	18:25	18:55	19:25	19:55	20:25	20:55	21:25	21:55	22:25	22:55	23:25	23:37
Killingworth, East Bailey - Garth 33 (E-Bound)																23:38
Killingworth, East Bailey-Garth 32 (E-Bound)																23:38
Killingworth, East Bailey-Goodwood (E-Bound)																23:39
Killingworth, East Bailey-Garth 27 (NE-Bound)																23:40
Killingworth, East Bailey - Garth 25 (NW-Bound)																23:40
Killingworth, East Bailey - Garth 24 (W-Bound)																23:41
Killingworth, East Bailey-Garth 20 (W-Bound)																23:42
Killingworth, West Bailey-Garth 4 (W-Bound)	16:36	17:06	17:30	17:58	18:26	18:56	19:26	19:56	20:26	20:56	21:26	21:56	22:26	22:56	23:26	23:45
Killingworth, West Bailey - Garth 7 (W-Bound)	16:37	17:07	17:31	17:59	18:27	18:57	19:27	19:57	20:27	20:57	21:27	21:57	22:27	22:57	23:27	
Killingworth, West Bailey - Angus Close (NE-Bound)	16:37	17:07	17:31	17:59	18:27	18:57	19:27	19:57	20:27	20:57	21:27	21:57	22:27	22:57	23:27	
Killingworth, West Bailey-School (E-Bound)	16:39	17:09	17:33	18:01	18:29	18:59	19:29	19:59	20:29	20:59	21:29	21:59	22:29	22:59	23:29	
Killingworth, West Bailey-Garth 15 (SE-Bound)	16:39	17:09	17:33	18:01	18:29	18:59	19:29	19:59	20:29	20:59	21:29	21:59	22:29	22:59	23:29	
Killingworth, Killingworth Bus Station (A) arr	16:41	17:11	17:35	18:03	18:31	19:01	19:31	20:01	20:31	21:01	21:31	22:01	22:31	23:01	23:31	

Compiled from data for the period Wed 15-Nov-2023 to Tue 21-Nov-2023. Times not in bold are estimated by using the distance between the stops.

Mondays to Fridays

Killingworth, Killingworth Bus Station (A)	dep			06:17	06:38	06:54	07:10	07:24	07:39	07:54	08:11	08:30	08:46	09:04	09:22	09:37	09:52	10:07
Killingworth, East Bailey - Garth 33 (E-Bound)	dep	05:00	05:30	06:00														
Killingworth, East Bailey-Garth 32 (E-Bound)	05:00	05:30	06:00															
Killingworth, East Bailey-Goodwood (E-Bound)	05:01	05:31	06:01															
Killingworth, East Bailey-Garth 27 (NE-Bound)	05:02	05:32	06:02															
Killingworth, East Bailey - Garth 25 (NW-Bound)	05:02	05:32	06:02															
Killingworth, East Bailey - Garth 24 (W-Bound)	05:03	05:33	06:03															
Killingworth, East Bailey-Garth 20 (W-Bound)	05:04	05:34	06:04															
Killingworth, West Bailey-Garth 15 (W-Bound)	05:05	05:35	06:05	06:18	06:39	06:55	07:11	07:25	07:40	07:55	08:12	08:31	08:47	09:05	09:23	09:38	09:53	10:08
Killingworth, West Bailey-Garth 12 (W-Bound)	05:06	05:36	06:06	06:19	06:40	06:56	07:12	07:26	07:41	07:56	08:13	08:32	08:48	09:06	09:24	09:39	09:54	10:09
Killingworth, West Bailey - Angus Close (S-Bound)	05:06	05:36	06:06	06:20	06:41	06:57	07:13	07:27	07:42	07:57	08:14	08:33	08:49	09:07	09:25	09:40	09:55	10:10
Killingworth, West Bailey - Garth 7 (E-Bound)	05:07	05:37	06:07	06:21	06:42	06:58	07:14	07:28	07:43	07:58	08:15	08:34	08:50	09:08	09:26	09:41	09:56	10:11
Killingworth, West Bailey-Garth 4 (E-Bound)	05:08	05:38	06:08	06:22	06:43	06:59	07:15	07:29	07:44	07:59	08:16	08:35	08:51	09:09	09:27	09:42	09:57	10:12
Killingworth, Southgate-School (S-Bound)	05:09	05:39	06:09	06:23	06:44	07:00	07:16	07:30	07:45	08:00	08:17	08:36	08:52	09:10	09:28	09:43	09:58	10:13
Killingworth, Southgate-Norgas House (S-Bound)	05:10	05:40	06:10	06:24	06:45	07:01	07:17	07:31	07:46	08:01	08:18	08:37	08:53	09:11	09:29	09:44	09:59	10:14
West Moor, Great Lime Road-Sheldon Court (W-Bound)	05:11	05:41	06:11	06:25	06:46	07:02	07:18	07:32	07:47	08:02	08:19	08:38	08:54	09:12	09:30	09:45	10:00	10:15
West Moor, Great Lime Road - Georgian Court (W-Bound)	05:11	05:42	06:12	06:26	06:47	07:02	07:19	07:32	07:48	08:02	08:20	08:38	08:55	09:12	09:31	09:45	10:01	10:15
West Moor, Benton Lane-Great Lime Road (S-Bound)	05:12	05:42	06:12	06:26	06:47	07:03	07:19	07:33	07:48	08:03	08:20	08:39	08:55	09:13	09:31	09:46	10:01	10:16
West Moor, Benton Lane-Findus (S-Bound)	05:12	05:43	06:13	06:27	06:48	07:04	07:20	07:34	07:49	08:04	08:21	08:40	08:56	09:14	09:32	09:47	10:02	10:17
Benton, Quorum Park Entrance (S-Bound)	05:13	05:44	06:14	06:28	06:49	07:05	07:21	07:35	07:50	08:05	08:22	08:41	08:57	09:15	09:33	09:48	10:03	10:18
Benton, Quorum Park (SW-Bound)	05:14	05:45	06:15	06:29	06:50	07:06	07:22	07:36	07:51	08:06	08:23	08:42	08:58	09:16	09:34	09:49	10:04	10:19
Benton, Balliol Business Park Entrance (W-Bound)	05:14	05:45	06:16	06:30	06:51	07:07	07:23	07:37	07:52	08:07	08:24	08:43	08:59	09:17	09:35	09:50	10:05	10:20
Benton, Balliol Business Park West (S-Bound)	05:14	05:46	06:16	06:30	06:51	07:07	07:23	07:37	07:52	08:07	08:24	08:43	08:59	09:17	09:35	09:50	10:05	10:20
Benton, Balliol Business Park Bus Link (W-Bound)	05:16	05:46	06:16	06:31	06:52	07:08	07:24	07:38	07:53	08:08	08:25	08:44	09:00	09:18	09:36	09:51	10:06	10:21
Longbenton, Bt Call Centre (W-Bound)	05:16	05:47	06:17	06:32	06:53	07:09	07:25	07:39	07:54	08:09	08:26	08:45	09:01	09:19	09:37	09:52	10:07	10:22
Longbenton, Bt Call Centre Salters Lane (S-Bound)	05:16	05:48	06:18	06:33	06:54	07:10	07:26	07:40	07:55	08:10	08:27	08:46	09:02	09:20	09:38	09:53	10:08	10:23
Longbenton, West Farm Avenue-Salters Lane (E-Bound)	05:18	05:48	06:18	06:34	06:55	07:11	07:27	07:41	07:56	08:11	08:28	08:47	09:03	09:21	09:39	09:54	10:09	10:24
Longbenton, West Farm Avenue-Monks Park Way (E-Bound)	05:18	05:49	06:19	06:35	06:56	07:12	07:28	07:42	07:57	08:12	08:29	08:48	09:04	09:22	09:40	09:55	10:10	10:25
Longbenton, West Farm Avenue - Blackfriars Way (E-Bound)	05:19	05:50	06:20	06:36	06:57	07:13	07:29	07:43	07:58	08:13	08:30	08:49	09:05	09:23	09:41	09:56	10:11	10:26
Longbenton, West Farm Avenue-Stoneleigh Avenue (E-Bound)	05:20	05:51	06:21	06:38	06:59	07:15	07:31	07:46	08:01	08:16	08:33	08:51	09:06	09:24	09:42	09:57	10:12	10:27
Longbenton, Benton Lane-Rushall Place (S-Bound)	05:21	05:52	06:22	06:39	07:00	07:16	07:32	07:48	08:03	08:18	08:35	08:52	09:07	09:25	09:43	09:58	10:13	10:28
Four Lane Ends, Four Lane Ends Interchange (F)	05:22	05:53	06:23	06:40	07:01	07:18	07:34	07:51	08:06	08:21	08:38	08:53	09:08	09:26	09:44	09:59	10:14	10:29
Four Lane Ends, Benton Road-Manor Place (S-Bound)	05:23	05:54	06:24	06:41	07:02	07:19	07:35	07:52	08:07	08:22	08:39	08:54	09:09	09:27	09:45	10:00	10:15	10:30
High Heaton, Benton Road-Fairville Crescent (S-Bound)	05:24	05:55	06:25	06:42	07:03	07:20	07:36	07:53	08:08	08:23	08:40	08:55	09:10	09:28	09:46	10:01	10:16	10:31
High Heaton, Benton Road-Manor Park (S-Bound)	05:25	05:56	06:26	06:43	07:04	07:21	07:37	07:54	08:09	08:24	08:41	08:56	09:11	09:29	09:47	10:02	10:17	10:32
High Heaton, Benton Road-Buckthorn Grove (S-Bound)	05:25	05:56	06:26	06:43	07:05	07:22	07:38	07:55	08:10	08:25	08:42	08:57	09:12	09:30	09:48	10:03	10:18	10:33
High Heaton, High Heaton (S-Bound)	05:26	05:57	06:27	06:44	07:05	07:22	07:39	07:56	08:11	08:26	08:43	08:58	09:13	09:31	09:49	10:04	10:19	10:34
High Heaton, Benton Road-Cemetery (S-Bound)	05:26	05:58	06:28	06:45	07:07	07:24	07:40	07:57	08:12	08:27	08:44	08:59	09:14	09:32	09:50	10:05	10:20	10:35
Heaton, Chillingham Road-Norwood Avenue (S-Bound)	05:27	05:59	06:29	06:46	07:08	07:25	07:41	07:58	08:13	08:28	08:45	09:00	09:15	09:33	09:51	10:06	10:21	10:36
Heaton, Chillingham Road-Cartington Terrace (S-Bound)	05:28	06:00	06:30	06:47	07:09	07:26	07:43	08:00	08:15	08:30	08:47	09:02	09:17	09:35	09:53	10:08	10:23	10:38
Heaton, Chillingham Road Shops (S-Bound)	05:29	06:01	06:31	06:48	07:10	07:27	07:44	08:01	08:16	08:31	08:48	09:03	09:18	09:36	09:54	10:09	10:24	10:39
Heaton, Chillingham Road-Ninth Avenue (S-Bound)	05:30	06:02	06:32	06:49	07:11	07:28	07:45	08:02	08:17	08:32	08:49	09:04	09:19	09:37	09:55	10:10	10:25	10:40
Byker, Chillingham Road Ends (S-Bound)	05:31	06:03	06:33	06:50	07:12	07:29	07:46	08:03	08:18	08:33	08:50	09:05	09:20	09:38	09:56	10:11	10:26	10:41
Byker, Shields Road (W-Bound)	05:33	06:05	06:34	06:52	07:14	07:31	07:48	08:05	08:20	08:35	08:52	09:07	09:22	09:40	09:58	10:13	10:28	10:43
Byker, Shields Road - Grafton Street (W-Bound)	05:33	06:06	06:35	06:53	07:15	07:32	07:49	08:06	08:21	08:36	08:53	09:08	09:23	09:41	09:59	10:14	10:29	10:44
Byker, Shields Road-Clifford Street (W-Bound)	05:33	06:06	06:36	06:53	07:15	07:32	07:49	08:06	08:21	08:36	08:53	09:08	09:23	09:41	09:59	10:14	10:29	10:44

Killingworth, Killingworth Bus Station (A)	dep	10:22	10:37	10:52	11:07	11:22	11:37	11:52	12:07	12:22	12:37	12:52	13:07	13:22	13:37	13:52	14:07	14:22	14:37
Killingworth, East Bailey - Garth 33 (E-Bound)	dep																		
Killingworth, East Bailey-Garth 32 (E-Bound)																			
Killingworth, East Bailey-Goodwood (E-Bound)																			
Killingworth, East Bailey-Garth 27 (NE-Bound)																			
Killingworth, East Bailey - Garth 25 (NW-Bound)																			
Killingworth, East Bailey - Garth 24 (W-Bound)																			
Killingworth, East Bailey-Garth 20 (W-Bound)																			
Killingworth, West Bailey-Garth 15 (W-Bound)		10:23	10:38	10:53	11:08	11:23	11:38	11:53	12:08	12:23	12:38	12:53	13:08	13:23	13:38	13:53	14:08	14:23	14:38
Killingworth, West Bailey-Garth 12 (W-Bound)		10:24	10:39	10:54	11:09	11:24	11:39	11:54	12:09	12:24	12:39	12:54	13:09	13:24	13:39	13:54	14:09	14:24	14:39
Killingworth, West Bailey - Angus Close (S-Bound)		10:25	10:40	10:55	11:10	11:25	11:40	11:55	12:10	12:25	12:40	12:55	13:10	13:25	13:40	13:55	14:10	14:25	14:40
Killingworth, West Bailey - Garth 7 (E-Bound)		10:26	10:41	10:56	11:11	11:26	11:41	11:56	12:11	12:26	12:41	12:56	13:11	13:26	13:41	13:56	14:11	14:26	14:41
Killingworth, West Bailey-Garth 4 (E-Bound)		10:27	10:42	10:57	11:12	11:27	11:42	11:57	12:12	12:27	12:42	12:57	13:12	13:27	13:42	13:57	14:12	14:27	14:42
Killingworth, Southgate-School (S-Bound)		10:28	10:43	10:58	11:13	11:28	11:43	11:58	12:13	12:28	12:43	12:58	13:13	13:28	13:43	13:58	14:13	14:28	14:43
Killingworth, Southgate-Norgas House (S-Bound)		10:29	10:44	10:59	11:14	11:29	11:44	11:59	12:14	12:29	12:44	12:59	13:14	13:29	13:44	13:59	14:14	14:29	14:44
West Moor, Great Lime Road-Sheldon Court (W-Bound)		10:30	10:45	11:00	11:15	11:30	11:45	12:00	12:15	12:30	12:45	13:00	13:15	13:30	13:45	14:00	14:15	14:30	14:45
West Moor, Great Lime Road - Georgian Court (W-Bound)		10:31	10:45	11:01	11:15	11:31	11:45	12:01	12:15	12:31	12:45	13:01	13:15	13:31	13:45	14:01	14:15	14:31	14:45
West Moor, Benton Lane-Great Lime Road (S-Bound)		10:31	10:46	11:01	11:16	11:31	11:46	12:01	12:16	12:31	12:46	13:01	13:16	13:31	13:46	14:01	14:16	14:31	14:46
West Moor, Benton Lane-Findus (S-Bound)		10:32	10:47	11:02	11:17	11:32	11:47	12:02	12:17	12:32	12:47	13:02	13:17	13:32	13:47	14:02	14:17	14:32	14:47
Benton, Quorum Park Entrance (S-Bound)		10:33	10:48	11:03	11:18	11:33	11:48	12:03	12:18	12:33	12:48	13:03	13:18	13:33	13:48	14:03	14:18	14:33	14:48
Benton, Quorum Park (SW-Bound)		10:34	10:49	11:04	11:19	11:34	11:49	12:04	12:19	12:34	12:49	13:04	13:19	13:34	13:49	14:04	14:19	14:34	14:49
Benton, Balliol Business Park Entrance (W-Bound)		10:35	10:50	11:05	11:20	11:35	11:50	12:05	12:20	12:35	12:50	13:05	13:20	13:35	13:50	14:05	14:20	14:35	14:50
Benton, Balliol Business Park West (S-Bound)		10:35	10:50	11:05	11:20	11:35	11:50	12:05	12:20	12:35	12:50	13:05	13:20	13:35	13:50	14:05	14:20	14:35	14:50
Benton, Balliol Business Park Bus Link (W-Bound)		10:36	10:51	11:06	11:21	11:36	11:51	12:06	12:21	12:36	12:51	13:06	13:21	13:36	13:51	14:06	14:21	14:36	14:51
Longbenton, Bt Call Centre (W-Bound)		10:37	10:52	11:07	11:22	11:37	11:52	12:07	12:22	12:37	12:52	13:07	13:22	13:37	13:52	14:07	14:22	14:37	14:52
Longbenton, Bt Call Centre Salters Lane (S-Bound)		10:38	10:53	11:08	11:23	11:38	11:53	12:08	12:23	12:38	12:53	13:08	13:23	13:38	13:53	14:08	14:23	14:38	14:53
Longbenton, West Farm Avenue-Salters Lane (E-Bound)		10:39	10:54	11:09	11:24	11:39	11:54	12:09	12:24	12:39	12:54	13:09	13:24	13:39	13:54	14:09	14:24	14:39	14:54
Longbenton, West Farm Avenue-Monks Park Way (E-Bound)		10:40	10:55	11:10	11:25	11:40	11:55	12:10	12:25	12:40	12:55	13:10	13:25	13:40	13:55	14:10	14:25	14:40	14:55
Longbenton, West Farm Avenue - Blackfriars Way (E-Bound)		10:41	10:56	11:11	11:26	11:41	11:56	12:11	12:26	12:41	12:56	13:11	13:26	13:41	13:56	14:11	14:26	14:41	14:56
Longbenton, West Farm Avenue-Stoneleigh Avenue (E-Bound)		10:42	10:57	11:12	11:27	11:42	11:57	12:12	12:27	12:42	12:57	13:12	13:27	13:42	13:57	14:12	14:27	14:42	14:57
Longbenton, Benton Lane-Rushall Place (S-Bound)		10:43	10:58	11:13	11:28	11:43	11:58	12:13	12:28	12:43	12:58	13:13	13:28	13:43	13:58	14:13	14:28	14:43	14:58
Four Lane Ends, Four Lane Ends Interchange (F		10:44	10:59	11:14	11:29	11:44	11:59	12:14	12:29	12:44	12:59	13:14	13:29	13:44	13:59	14:14	14:29	14:44	14:59
Four Lane Ends, Benton Road-Manor Place (S-Bound)		10:45	11:00	11:15	11:30	11:45	12:00	12:15	12:30	12:45	13:00	13:15	13:30	13:45	14:00	14:15	14:30	14:45	15:00
High Heaton, Benton Road-Fairville Crescent (S-Bound)		10:46	11:01	11:16	11:31	11:46	12:01	12:16	12:31	12:46	13:01	13:16	13:31	13:46	14:01	14:16	14:31	14:46	15:01
High Heaton, Benton Road-Manor Park (S-Bound)		10:47	11:02	11:17	11:32	11:47	12:02	12:17	12:32	12:47	13:02	13:17	13:32	13:47	14:02	14:17	14:32	14:47	15:02
High Heaton, Benton Road-Buckthorn Grove (S-Bound)		10:48	11:03	11:18	11:33	11:48	12:03	12:18	12:33	12:48	13:03	13:18	13:33	13:48	14:03	14:18	14:33	14:48	15:03
High Heaton, High Heaton (S-Bound)		10:49	11:04	11:19	11:34	11:49	12:04	12:19	12:34	12:49	13:04	13:19	13:34	13:49	14:04	14:19	14:34	14:49	15:04
High Heaton, Benton Road-Cemetary (S-Bound)		10:50	11:05	11:20	11:35	11:50	12:05	12:20	12:35	12:50	13:05	13:20	13:35	13:50	14:05	14:20	14:35	14:50	15:05
Heaton, Chillingham Road-Norwood Avenue (S-Bound)		10:51	11:06	11:21	11:36	11:51	12:06	12:21	12:36	12:51	13:06	13:21	13:36	13:51	14:06	14:21	14:36	14:51	15:06
Heaton, Chillingham Road-Cartington Terrace (S-Bound)		10:53	11:08	11:23	11:38	11:53	12:08	12:23	12:38	12:53	13:08	13:23	13:38	13:53	14:08	14:23	14:38	14:53	15:08
Heaton, Chillingham Road Shops (S-Bound)		10:54	11:09	11:24	11:39	11:54	12:09	12:24	12:39	12:54	13:09	13:24	13:39	13:54	14:09	14:24	14:39	14:54	15:09
Heaton, Chillingham Road-Ninth Avenue (S-Bound)		10:55	11:10	11:25	11:40	11:55	12:10	12:25	12:40	12:55	13:10	13:25	13:40	13:55	14:10	14:25	14:40	14:55	15:10
Byker, Chillingham Road Ends (S-Bound)		10:56	11:11	11:26	11:41	11:56	12:11	12:26	12:41	12:56	13:11	13:26	13:41	13:56	14:11	14:26	14:41	14:56	15:11
Byker, Shields Road (W-Bound)		10:58	11:13	11:28	11:43	11:58	12:13	12:28	12:43	12:58	13:13	13:28	13:43	13:58	14:13	14:28	14:43	14:58	15:13
Byker, Shields Road - Grafton Street (W-Bound)		10:59	11:14	11:29	11:44	11:59	12:14	12:29	12:44	12:59	13:14	13:29	13:44	13:59	14:14	14:29	14:44	14:59	15:14
Byker, Shields Road-Clifford Street (W-Bound)		10:59	11:14	11:29	11:44	11:59	12:14	12:29	12:44	12:59	13:14	13:29	13:44	13:59	14:14	14:29	14:44	14:59	15:14
Shieldfield, New Bridge Street-St Dominics (W-Bound)		11:02	11:17	11:32	11:47	12:02	12:17	12:32	12:47	13:02	13:17	13:32	13:47	14:02	14:17	14:32	14:47	15:02	15:17
Shieldfield, Newcastle Manors (W-Bound)		11:03	11:18	11:33	11:48	12:03	12:18	12:33	12:48	13:03	13:18	13:33	13:48	14:03	14:18	14:33	14:48	15:03	15:18
Newcastle upon Tyne, John Dobson Street - Laing Art Gallery (S-Bound)		11:05	11:20	11:35	11:50	12:05	12:20	12:35	12:50	13:05	13:20	13:35	13:50	14:05	14:20	14:35	14:50	15:05	15:20
Newcastle upon Tyne, Newcastle Monument (H		11:11	11:26	11:41	11:56	12:11	12:26	12:41	12:56	13:11	13:26	13:41	13:56	14:11	14:26	14:41	14:56	15:11	15:28
Newcastle upon Tyne, Newcastle St James (W-Bound)		11:12	11:27	11:42	11:57	12:12	12:27	12:42	12:57	13:12	13:27	13:42	13:57	14:12	14:27	14:42	14:57	15:12	15:29

Killingworth, Killingworth Bus Station (A)	<i>dep</i>	14:52	15:07	15:24	15:39	15:55	16:13	16:31	16:47	17:04	17:21	17:38	18:04	18:35	19:05	19:40	20:11	20:41	21:11
Killingworth, East Bailey - Garth 33 (E-Bound)	<i>dep</i>																		
Killingworth, East Bailey-Garth 32 (E-Bound)																			
Killingworth, East Bailey-Goodwood (E-Bound)																			
Killingworth, East Bailey-Garth 27 (NE-Bound)																			
Killingworth, East Bailey - Garth 25 (NW-Bound)																			
Killingworth, East Bailey - Garth 24 (W-Bound)																			
Killingworth, East Bailey-Garth 20 (W-Bound)																			
Killingworth, West Bailey-Garth 15 (W-Bound)		14:53	15:08	15:25	15:40	15:56	16:14	16:32	16:48	17:05	17:22	17:39	18:05	18:36	19:06	19:41	20:12	20:42	21:12
Killingworth, West Bailey-Garth 12 (W-Bound)		14:54	15:09	15:26	15:41	15:57	16:15	16:33	16:49	17:06	17:23	17:40	18:06	18:37	19:07	19:42	20:13	20:43	21:13
Killingworth, West Bailey - Angus Close (S-Bound)		14:55	15:10	15:27	15:42	15:58	16:16	16:34	16:50	17:07	17:24	17:41	18:07	18:38	19:08	19:43	20:14	20:44	21:14
Killingworth, West Bailey - Garth 7 (E-Bound)		14:56	15:11	15:28	15:43	15:59	16:17	16:35	16:51	17:08	17:25	17:42	18:08	18:39	19:09	19:44	20:15	20:45	21:15
Killingworth, West Bailey-Garth 4 (E-Bound)		14:57	15:12	15:29	15:44	16:00	16:18	16:36	16:52	17:09	17:26	17:43	18:09	18:40	19:10	19:45	20:16	20:46	21:16
Killingworth, Southgate-School (S-Bound)		14:58	15:13	15:30	15:45	16:01	16:19	16:37	16:53	17:10	17:27	17:44	18:10	18:41	19:11	19:46	20:17	20:47	21:17
Killingworth, Southgate-Norgas House (S-Bound)		14:59	15:14	15:31	15:46	16:02	16:20	16:38	16:54	17:11	17:28	17:45	18:11	18:42	19:11	19:46	20:17	20:47	21:17
West Moor, Great Lime Road-Sheldon Court (W-Bound)		15:00	15:15	15:32	15:47	16:03	16:21	16:39	16:55	17:12	17:29	17:46	18:12	18:43	19:12	19:47	20:18	20:48	21:18
West Moor, Great Lime Road - Georgian Court (W-Bound)		15:01	15:15	15:33	15:47	16:04	16:21	16:40	16:55	17:13	17:29	17:47	18:12	18:43	19:14	19:48	20:19	20:49	21:19
West Moor, Benton Lane-Great Lime Road (S-Bound)		15:01	15:16	15:33	15:48	16:04	16:22	16:40	16:56	17:13	17:30	17:47	18:13	18:44	19:14	19:48	20:19	20:49	21:19
West Moor, Benton Lane-Findus (S-Bound)		15:02	15:17	15:34	15:49	16:05	16:23	16:41	16:57	17:14	17:31	17:48	18:14	18:45	19:15	19:49	20:20	20:50	21:20
Benton, Quorum Park Entrance (S-Bound)		15:03	15:18	15:35	15:50	16:06	16:24	16:42	16:58	17:15	17:32	17:49	18:15	18:46	19:16	19:50	20:21	20:51	21:21
Benton, Quorum Park (SW-Bound)		15:04	15:19	15:36	15:51	16:07	16:25	16:43	16:59	17:16	17:33	17:50	18:16	18:47	19:17	19:51	20:22	20:52	21:22
Benton, Balliol Business Park Entrance (W-Bound)		15:05	15:20	15:37	15:52	16:08	16:26	16:44	17:00	17:17	17:34	17:51	18:17	18:48	19:18	19:52	20:23	20:53	21:23
Benton, Balliol Business Park West (S-Bound)		15:05	15:20	15:37	15:52	16:08	16:26	16:44	17:00	17:17	17:34	17:51	18:17	18:48	19:18	19:52	20:23	20:53	21:23
Benton, Balliol Business Park Bus Link (W-Bound)		15:06	15:21	15:38	15:53	16:09	16:27	16:45	17:01	17:18	17:35	17:52	18:18	18:49	19:19	19:53	20:24	20:54	21:24
Longbenton, Bt Call Centre (W-Bound)		15:07	15:22	15:39	15:54	16:10	16:28	16:46	17:02	17:19	17:36	17:53	18:19	18:50	19:20	19:54	20:25	20:55	21:25
Longbenton, Bt Call Centre Salters Lane (S-Bound)		15:08	15:23	15:40	15:55	16:11	16:29	16:47	17:03	17:20	17:37	17:54	18:20	18:51	19:21	19:55	20:26	20:56	21:26
Longbenton, West Farm Avenue-Salters Lane (E-Bound)		15:09	15:24	15:41	15:56	16:12	16:30	16:48	17:04	17:21	17:38	17:55	18:20	18:51	19:21	19:55	20:26	20:56	21:26
Longbenton, West Farm Avenue-Monks Park Way (E-Bound)		15:10	15:25	15:42	15:57	16:13	16:31	16:49	17:05	17:22	17:39	17:56	18:21	18:52	19:22	19:56	20:27	20:57	21:27
Longbenton, West Farm Avenue - Blackfriars Way (E-Bound)		15:11	15:26	15:43	15:58	16:14	16:32	16:50	17:06	17:23	17:40	17:57	18:22	18:53	19:23	19:57	20:28	20:58	21:28
Longbenton, West Farm Avenue-Stoneleigh Avenue (E-Bound)		15:12	15:29	15:46	16:01	16:17	16:35	16:53	17:09	17:26	17:42	17:58	18:23	18:54	19:24	19:58	20:29	20:59	21:29
Longbenton, Benton Lane-Rushall Place (S-Bound)		15:13	15:30	15:47	16:02	16:18	16:36	16:54	17:10	17:27	17:43	17:59	18:24	18:55	19:25	19:59	20:30	21:00	21:30
Four Lane Ends, Four Lane Ends Interchange (F		15:14	15:33	15:50	16:05	16:21	16:39	16:57	17:13	17:30	17:45	18:00	18:25	18:56	19:26	20:00	20:31	21:01	21:31
Four Lane Ends, Benton Road-Manor Place (S-Bound)		15:15	15:34	15:51	16:06	16:22	16:40	16:58	17:14	17:31	17:46	18:01	18:26	18:57	19:27	20:01	20:32	21:02	21:32
High Heaton, Benton Road-Fairville Crescent (S-Bound)		15:16	15:35	15:52	16:07	16:23	16:41	16:59	17:15	17:32	17:47	18:02	18:27	18:58	19:28	20:02	20:33	21:03	21:33
High Heaton, Benton Road-Manor Park (S-Bound)		15:17	15:36	15:53	16:08	16:24	16:42	17:00	17:16	17:33	17:48	18:03	18:28	18:59	19:30	20:03	20:34	21:04	21:34
High Heaton, Benton Road-Buckthorn Grove (S-Bound)		15:18	15:37	15:54	16:09	16:25	16:43	17:01	17:17	17:34	17:49	18:04	18:29	19:00	19:30	20:03	20:34	21:04	21:34
High Heaton, High Heaton (S-Bound)		15:19	15:38	15:55	16:10	16:26	16:44	17:02	17:18	17:35	17:50	18:05	18:30	19:01	19:31	20:04	20:35	21:05	21:35
High Heaton, Benton Road-Cemetery (S-Bound)		15:20	15:39	15:56	16:11	16:27	16:45	17:03	17:19	17:36	17:51	18:06	18:31	19:02	19:32	20:05	20:36	21:06	21:36
Heaton, Chillingham Road-Norwood Avenue (S-Bound)		15:21	15:40	15:57	16:12	16:28	16:46	17:04	17:20	17:37	17:52	18:07	18:32	19:03	19:33	20:06	20:37	21:07	21:37
Heaton, Chillingham Road-Cartington Terrace (S-Bound)		15:23	15:42	15:59	16:14	16:30	16:48	17:06	17:22	17:39	17:54	18:09	18:34	19:05	19:34	20:07	20:38	21:08	21:38
Heaton, Chillingham Road Shops (S-Bound)		15:24	15:43	16:00	16:15	16:31	16:49	17:07	17:23	17:40	17:55	18:10	18:35	19:06	19:36	20:08	20:39	21:09	21:39
Heaton, Chillingham Road-Ninth Avenue (S-Bound)		15:25	15:44	16:01	16:16	16:32	16:50	17:08	17:24	17:41	17:56	18:11	18:36	19:07	19:37	20:09	20:40	21:10	21:40
Byker, Chillingham Road Ends (S-Bound)		15:26	15:45	16:02	16:17	16:33	16:51	17:09	17:25	17:42	17:57	18:12	18:37	19:08	19:38	20:10	20:41	21:11	21:41
Byker, Shields Road (W-Bound)		15:28	15:47	16:04	16:19	16:35	16:53	17:11	17:27	17:44	17:59	18:14	18:39	19:10	19:39	20:11	20:42	21:12	21:42
Byker, Shields Road - Grafton Street (W-Bound)		15:29	15:48	16:05	16:20	16:36	16:54	17:12	17:28	17:45	18:00	18:15	18:40	19:11	19:40	20:12	20:43	21:13	21:43
Byker, Shields Road-Clifford Street (W-Bound)		15:29	15:48	16:05	16:20	16:36	16:54	17:12	17:28	17:45	18:00	18:15	18:40	19:11	19:40	20:12	20:43	21:13	21:43
Shieldfield, New Bridge Street-St Dominics (W-Bound)		15:32	15:51	16:08	16:23	16:39	16:57	17:15	17:31	17:48	18:03	18:18	18:43	19:13	19:43	20:14	20:45	21:15	21:45
Shieldfield, Newcastle Manors (W-Bound)		15:33	15:52	16:09	16:24	16:40	16:58	17:16	17:32	17:49	18:04	18:19	18:44	19:14	19:44	20:15	20:46	21:16	21:46
Newcastle upon Tyne, John Dobson Street - Laing Art Gallery (S-Bound)		15:35	15:54	16:11	16:26	16:42	17:00	17:18	17:34	17:51	18:06	18:21	18:46	19:16	19:46	20:17	20:48	21:18	21:48
Newcastle upon Tyne, Newcastle Monument (H		15:46	16:04	16:22	16:37	16:53	17:11	17:29	17:45	18:00	18:15	18:30	18:53	19:23	19:53	20:22	20:52	21:22	21:52
Newcastle upon Tyne, Newcastle St James (W-Bound)		15:47	16:05	16:23	16:38	16:54	17:12	17:30	17:46	18:01	18:16	18:31	18:54	19:24	19:54	20:23	20:53	21:23	21:53

Killingworth, Killingworth Bus Station (A)	dep	21:41	22:11	22:32	23:07
Killingworth, East Bailey - Garth 33 (E-Bound)	dep				
Killingworth, East Bailey-Garth 32 (E-Bound)					
Killingworth, East Bailey-Goodwood (E-Bound)					
Killingworth, East Bailey-Garth 27 (NE-Bound)					
Killingworth, East Bailey - Garth 25 (NW-Bound)					
Killingworth, East Bailey - Garth 24 (W-Bound)					
Killingworth, East Bailey-Garth 20 (W-Bound)					
Killingworth, West Bailey-Garth 15 (W-Bound)		21:42	22:12	22:33	23:08
Killingworth, West Bailey-Garth 12 (W-Bound)		21:43	22:13	22:34	23:09
Killingworth, West Bailey - Angus Close (S-Bound)		21:44	22:14	22:35	23:10
Killingworth, West Bailey - Garth 7 (E-Bound)		21:45	22:15	22:36	23:11
Killingworth, West Bailey-Garth 4 (E-Bound)		21:46	22:16	22:37	23:12
Killingworth, Southgate-School (S-Bound)		21:47	22:17	22:38	23:12
Killingworth, Southgate-Norgas House (S-Bound)		21:47	22:17	22:38	23:13
West Moor, Great Lime Road-Sheldon Court (W-Bound)		21:48	22:18	22:39	23:14
West Moor, Great Lime Road - Georgian Court (W-Bound)		21:49	22:19	22:40	23:14
West Moor, Benton Lane-Great Lime Road (S-Bound)		21:49	22:19	22:40	23:14
West Moor, Benton Lane-Findus (S-Bound)		21:50	22:20	22:41	23:15
Benton, Quorum Park Entrance (S-Bound)		21:51	22:21	22:42	23:15
Benton, Quorum Park (SW-Bound)		21:52	22:22	22:43	23:16
Benton, Balliol Business Park Entrance (W-Bound)		21:53	22:23	22:44	23:16
Benton, Balliol Business Park West (S-Bound)		21:53	22:23	22:44	23:17
Benton, Balliol Business Park Bus Link (W-Bound)		21:54	22:24	22:45	23:17
Longbenton, Bt Call Centre (W-Bound)		21:55	22:25	22:46	23:18
Longbenton, Bt Call Centre Salters Lane (S-Bound)		21:56	22:26	22:47	23:19
Longbenton, West Farm Avenue-Salters Lane (E-Bound)		21:56	22:26	22:47	23:19
Longbenton, West Farm Avenue-Monks Park Way (E-Bound)		21:57	22:27	22:48	23:20
Longbenton, West Farm Avenue - Blackfriars Way (E-Bound)		21:58	22:28	22:49	23:21
Longbenton, West Farm Avenue-Stoneleigh Avenue (E-Bound)		21:59	22:29	22:50	23:22
Longbenton, Benton Lane-Rushall Place (S-Bound)		22:00	22:30	22:51	23:22
Four Lane Ends, Four Lane Ends Interchange (F		22:01	22:31	22:52	23:23
Four Lane Ends, Benton Road-Manor Place (S-Bound)		22:02	22:32	22:53	23:24
High Heaton, Benton Road-Fairville Crescent (S-Bound)		22:03	22:33	22:54	23:24
High Heaton, Benton Road-Manor Park (S-Bound)		22:04	22:34	22:55	23:25
High Heaton, Benton Road-Buckthorn Grove (S-Bound)		22:04	22:34	22:55	23:26
High Heaton, High Heaton (S-Bound)		22:05	22:35	22:56	23:26
High Heaton, Benton Road-Cemetery (S-Bound)		22:06	22:36	22:57	23:27
Heaton, Chillingham Road-Norwood Avenue (S-Bound)		22:07	22:37	22:57	23:28
Heaton, Chillingham Road-Cartington Terrace (S-Bound)		22:08	22:38	22:58	23:29
Heaton, Chillingham Road Shops (S-Bound)		22:09	22:39	22:59	23:29
Heaton, Chillingham Road-Ninth Avenue (S-Bound)		22:10	22:40	23:00	23:30
Byker, Chillingham Road Ends (S-Bound)		22:11	22:41	23:01	23:31
Byker, Shields Road (W-Bound)		22:12	22:42	23:02	
Byker, Shields Road - Grafton Street (W-Bound)		22:13	22:43	23:03	
Byker, Shields Road-Clifford Street (W-Bound)		22:13	22:43	23:03	
Shieldfield, New Bridge Street-St Dominics (W-Bound)		22:15	22:45	23:05	
Shieldfield, Newcastle Manors (W-Bound)		22:16	22:46	23:06	
Newcastle upon Tyne, John Dobson Street - Laing Art Gallery (S-Bound)		22:18	22:48	23:08	
Newcastle upon Tyne, Newcastle Monument (H		22:22	22:52	23:12	
Newcastle upon Tyne, Newcastle St James (W-Bound)		22:23	22:53	23:12	

Newcastle upon Tyne, Barrack Road-Leazes Park (N-Bound)	22:24	22:54	23:13
Nuns Moor, Barrack Road-New Mills (NW-Bound)	22:25	22:55	23:15
Nuns Moor, Barrack Road-Leazes Court (NW-Bound)	22:26	22:56	23:15
Nuns Moor, Bbc Tv Centre (NW-Bound)	22:27	22:57	23:16
Fenham, Ponteland Road-Fenham Hall Drive (NW-Bound)	22:28	22:58	23:17
Cowgate, Jedburgh Road (W-Bound)	22:31	23:01	23:20
Cowgate, Stamfordham Way (W-Bound)	22:32	23:02	23:21
Cowgate, Stamfordham Road-Yewvale Road (NW-Bound)	22:33	23:03	23:22
Slatyford, Stamfordham Road-Silver Lonnen (W-Bound)	22:34	23:04	23:23
Slatyford, Stamfordham Road-Slatyford Lane (W-Bound)	22:34	23:04	23:23
Slatyford, Stamfordham Road - Pooley Road (NW-Bound)	22:35	23:05	23:24
Slatyford, Stamfordham Road-Western By Pass (NW-Bound)	22:36	23:06	23:25
West Denton, West Denton Way-Fenton Walk (S-Bound)	22:37	23:07	23:26
West Denton, West Denton Way-Northumbria Walk (W-Bound)	22:38	23:08	23:27
West Denton, West Denton Way-Social Club (W-Bound)	22:39	23:09	23:28
West Denton, West Denton Way - Shops (W-Bound)	22:40	23:10	23:29
West Denton, West Denton Way-Fire Station (W-Bound)	22:41	23:11	23:30
Westerhope, Hillhead Road-Grosvenor Way (N-Bound)	22:42	23:11	23:30
Westerhope, Hillhead Road-Gleneagles Close (N-Bound)	22:42	23:12	23:31
Chapel Park, Greenway-Glenhurst Drive (NW-Bound)	22:43	23:12	23:31
Chapel Park, Greenway (W-Bound)	22:44	23:14	23:33
Chapel Park, Greenway-Jonquil Close (N-Bound)	22:44	23:14	23:33
Chapel Park, North Walbottle Road-Greenway (W-Bound)	22:44	23:14	23:33
North Walbottle, North Walbottle Rd-Whorlton Tce (W-Bound)	22:45	23:15	23:34
North Walbottle, North Walbottle Rd-Claverdon St (W-Bound)	22:45	23:15	23:34
North Walbottle, North Walbottle Road-Abbey Drive (S-Bound)	22:46	23:16	23:35
North Walbottle, North Walbottle Rd-Coronation Rd (S-Bound)	22:46	23:16	23:35
North Walbottle, North Walbottle Rd - Northumberland Gdns (S-Bound)	22:46	23:16	23:35
Walbottle, North Walbottle Road-Hexham Road (S-Bound)	22:47	23:17	23:36
Walbottle, Walbottle Road - Percy Way (SW-Bound)	22:48	23:18	23:37
Walbottle, Walbottle Road-Dene Terrace (S-Bound)	22:48	23:18	23:37
Newburn, Walbottle Road-Corporation Yard (S-Bound)	22:49	23:19	23:38
Newburn, Walbottle Road-Hospital Lane (S-Bound)	22:50	23:20	23:39
Newburn, High Street-Walbottle Road (NW-Bound)	22:50	23:20	23:39
Newburn, High Street-Station Road (W-Bound)	22:51	23:21	23:40
Newburn, High Street - Church Bank (NW-Bound)	22:51	23:21	23:40
Newburn, Newburn Road-Chapel Court (N-Bound)	22:52	23:22	23:41
Newburn, Newburn Road-Garage (N-Bound)	22:53	23:23	23:42
Throckley, Newburn Road-Mayfield Avenue (N-Bound)	22:53	23:23	23:42
Throckley, Newburn Road-Broomy Hill Road (N-Bound)	<i>arr</i>	22:54	23:24
Newcastle upon Tyne, Central Stn Clayton St (H)	<i>arr</i>		

Compiled from data for the period Wed 15-Nov-2023 to Tue 21-Nov-2023. Times not in bold are estimated by using the distance between the stops.

Saturdays

Killingworth, Killingworth Bus Station (A)	dep					07:05	07:37	08:07	08:37	09:07	09:22	09:37	09:52	10:07	10:22	10:37	10:52	11:07	11:22
Killingworth, East Bailey - Garth 33 (E-Bound)	dep	04:58	05:28	06:00	06:30														
Killingworth, East Bailey-Garth 32 (E-Bound)		04:58	05:28	06:00	06:30														
Killingworth, East Bailey-Goodwood (E-Bound)		04:59	05:29	06:01	06:31														
Killingworth, East Bailey-Garth 27 (NE-Bound)		05:00	05:30	06:02	06:32														
Killingworth, East Bailey - Garth 25 (NW-Bound)		05:00	05:30	06:02	06:32														
Killingworth, East Bailey - Garth 24 (W-Bound)		05:01	05:31	06:03	06:33														
Killingworth, East Bailey-Garth 20 (W-Bound)		05:02	05:32	06:04	06:34														
Killingworth, West Bailey-Garth 15 (W-Bound)		05:03	05:33	06:05	06:35	07:06	07:38	08:08	08:38	09:08	09:23	09:38	09:53	10:08	10:23	10:38	10:53	11:08	11:23
Killingworth, West Bailey-Garth 12 (W-Bound)		05:04	05:34	06:06	06:36	07:07	07:39	08:09	08:39	09:09	09:24	09:39	09:54	10:09	10:24	10:39	10:54	11:09	11:24
Killingworth, West Bailey - Angus Close (S-Bound)		05:04	05:34	06:06	06:36	07:08	07:40	08:10	08:40	09:10	09:25	09:40	09:55	10:10	10:25	10:40	10:55	11:10	11:25
Killingworth, West Bailey - Garth 7 (E-Bound)		05:05	05:35	06:07	06:37	07:09	07:41	08:11	08:41	09:11	09:26	09:41	09:56	10:11	10:26	10:41	10:56	11:11	11:26
Killingworth, West Bailey-Garth 4 (E-Bound)	05:06	05:36	06:08	06:38	07:10	07:42	08:12	08:42	09:12	09:27	09:42	09:57	10:12	10:27	10:42	10:57	11:12	11:27	
Killingworth, Southgate-School (S-Bound)		05:07	05:37	06:09	06:39	07:11	07:43	08:13	08:43	09:13	09:28	09:43	09:58	10:13	10:28	10:43	10:58	11:13	11:28
Killingworth, Southgate-Norgas House (S-Bound)		05:07	05:37	06:09	06:40	07:11	07:44	08:14	08:44	09:14	09:29	09:44	09:59	10:14	10:29	10:44	10:59	11:14	11:29
West Moor, Great Lime Road-Sheldon Court (W-Bound)		05:08	05:38	06:10	06:41	07:12	07:45	08:15	08:45	09:15	09:30	09:45	10:00	10:15	10:30	10:45	11:00	11:15	11:30
West Moor, Great Lime Road - Georgian Court (W-Bound)		05:09	05:39	06:11	06:41	07:13	07:45	08:15	08:45	09:15	09:31	09:45	10:01	10:15	10:31	10:45	11:01	11:15	11:31
West Moor, Benton Lane-Great Lime Road (S-Bound)		05:09	05:39	06:11	06:42	07:13	07:46	08:16	08:46	09:16	09:31	09:46	10:01	10:16	10:31	10:46	11:01	11:16	11:31
West Moor, Benton Lane-Findus (S-Bound)		05:10	05:40	06:12	06:42	07:14	07:47	08:17	08:47	09:17	09:32	09:47	10:02	10:17	10:32	10:47	11:02	11:17	11:32
Benton, Quorum Park Entrance (S-Bound)		05:10	05:40	06:12	06:43	07:15	07:48	08:18	08:48	09:18	09:33	09:48	10:03	10:18	10:33	10:48	11:03	11:18	11:33
Benton, Quorum Park (SW-Bound)	05:11	05:41	06:13	06:44	07:16	07:49	08:19	08:49	09:19	09:34	09:49	10:04	10:19	10:34	10:49	11:04	11:19	11:34	
Benton, Balliol Business Park Entrance (W-Bound)		05:11	05:41	06:14	06:45	07:17	07:50	08:20	08:50	09:20	09:35	09:50	10:05	10:20	10:35	10:50	11:05	11:20	11:35
Benton, Balliol Business Park West (S-Bound)	05:12	05:42	06:14	06:45	07:17	07:50	08:20	08:50	09:20	09:35	09:50	10:05	10:20	10:35	10:50	11:05	11:20	11:35	
Benton, Balliol Business Park Bus Link (W-Bound)		05:12	05:42	06:14	06:45	07:18	07:51	08:21	08:51	09:21	09:36	09:51	10:06	10:21	10:36	10:51	11:06	11:21	11:36
Longbenton, Bt Call Centre (W-Bound)	05:13	05:43	06:15	06:46	07:19	07:52	08:22	08:52	09:22	09:37	09:52	10:07	10:22	10:37	10:52	11:07	11:22	11:37	
Longbenton, Bt Call Centre Salters Lane (S-Bound)		05:13	05:43	06:15	06:47	07:20	07:53	08:23	08:53	09:23	09:38	09:53	10:08	10:23	10:38	10:53	11:08	11:23	11:38
Longbenton, West Farm Avenue-Salters Lane (E-Bound)		05:14	05:44	06:16	06:47	07:20	07:54	08:24	08:54	09:24	09:39	09:54	10:09	10:24	10:39	10:54	11:09	11:24	11:39
Longbenton, West Farm Avenue-Monks Park Way (E-Bound)		05:14	05:44	06:16	06:48	07:21	07:55	08:25	08:55	09:25	09:40	09:55	10:10	10:25	10:40	10:55	11:10	11:25	11:40
Longbenton, West Farm Avenue - Blackfriars Way (E-Bound)		05:15	05:45	06:17	06:49	07:22	07:56	08:26	08:56	09:26	09:41	09:56	10:11	10:26	10:41	10:56	11:11	11:26	11:41
Longbenton, West Farm Avenue-Stoneleigh Avenue (E-Bound)	05:16	05:46	06:18	06:50	07:23	07:57	08:27	08:57	09:27	09:42	09:57	10:12	10:27	10:42	10:57	11:12	11:27	11:42	
Longbenton, Benton Lane-Rushall Place (S-Bound)		05:17	05:47	06:19	06:51	07:24	07:58	08:28	08:58	09:28	09:43	09:58	10:13	10:28	10:43	10:58	11:13	11:28	11:43
Four Lane Ends, Four Lane Ends Interchange (F)	05:18	05:48	06:20	06:52	07:25	07:59	08:29	08:59	09:29	09:44	09:59	10:14	10:29	10:44	10:59	11:14	11:29	11:44	
Four Lane Ends, Benton Road-Manor Place (S-Bound)		05:19	05:49	06:21	06:53	07:26	08:00	08:30	09:00	09:30	09:45	10:00	10:15	10:30	10:45	11:00	11:15	11:30	11:45
High Heaton, Benton Road-Fairville Crescent (S-Bound)		05:19	05:49	06:21	06:54	07:27	08:01	08:31	09:01	09:31	09:46	10:01	10:16	10:31	10:46	11:01	11:16	11:31	11:46
High Heaton, Benton Road-Manor Park (S-Bound)		05:20	05:50	06:22	06:55	07:28	08:02	08:32	09:02	09:32	09:47	10:02	10:17	10:32	10:47	11:02	11:17	11:32	11:47
High Heaton, Benton Road-Buckthorn Grove (S-Bound)		05:21	05:51	06:23	06:55	07:28	08:02	08:32	09:02	09:33	09:48	10:03	10:18	10:33	10:48	11:03	11:18	11:33	11:48
High Heaton, High Heaton (S-Bound)	05:21	05:51	06:23	06:56	07:29	08:03	08:33	09:03	09:34	09:49	10:04	10:19	10:34	10:49	11:04	11:19	11:34	11:49	
High Heaton, Benton Road-Cemetery (S-Bound)		05:22	05:52	06:24	06:57	07:30	08:04	08:34	09:04	09:35	09:50	10:05	10:20	10:35	10:50	11:05	11:20	11:35	11:50
Heaton, Chillingham Road-Norwood Avenue (S-Bound)		05:23	05:53	06:25	06:58	07:31	08:05	08:35	09:05	09:36	09:51	10:06	10:21	10:36	10:51	11:06	11:21	11:36	11:51
Heaton, Chillingham Road-Cartington Terrace (S-Bound)		05:24	05:54	06:26	06:59	07:32	08:06	08:36	09:06	09:38	09:53	10:08	10:23	10:38	10:53	11:08	11:23	11:38	11:53
Heaton, Chillingham Road Shops (S-Bound)		05:24	05:54	06:26	07:00	07:33	08:07	08:37	09:07	09:39	09:54	10:09	10:24	10:39	10:54	11:09	11:24	11:39	11:54
Heaton, Chillingham Road-Ninth Avenue (S-Bound)		05:25	05:55	06:27	07:01	07:34	08:08	08:38	09:08	09:40	09:55	10:10	10:25	10:40	10:55	11:10	11:25	11:40	11:55
Byker, Chillingham Road Ends (S-Bound)	05:26	05:56	06:28	07:02	07:35	08:09	08:39	09:09	09:41	09:56	10:11	10:26	10:41	10:56	11:11	11:26	11:41	11:56	
Byker, Shields Road (W-Bound)	05:27	05:57	06:29	07:03	07:37	08:11	08:41	09:11	09:43	09:58	10:13	10:28	10:43	10:58	11:13	11:28	11:43	11:58	
Byker, Shields Road - Grafton Street (W-Bound)		05:28	05:58	06:30	07:04	07:38	08:12	08:42	09:12	09:44	09:59	10:14	10:29	10:44	10:59	11:14	11:29	11:44	11:59
Byker, Shields Road-Clifford Street (W-Bound)		05:28	05:58	06:30	07:04	07:38	08:12	08:42	09:12	09:44	09:59	10:14	10:29	10:44	10:59	11:14	11:29	11:44	11:59

Shieldfield, Newcastle Manors (W-Bound)	05:39	06:09	06:33	07:09	07:41	08:15	08:45	09:15	09:47	10:03	10:17	10:33	10:48	11:03	11:17	11:33	11:48	12:03
Newcastle upon Tyne, John Dobson Street - Laing Art Gallery (S-Bound)	05:33	06:03	06:35	07:09	07:44	08:18	08:48	09:18	09:50	10:05	10:20	10:35	10:50	11:05	11:20	11:35	11:50	12:05
Newcastle upon Tyne, Newcastle Monument (H)	05:35	06:05	06:37	07:12	07:47	08:21	08:51	09:21	09:54	10:11	10:26	10:41	10:56	11:11	11:26	11:41	11:56	12:11
Newcastle upon Tyne, Newcastle St James (W-Bound)	05:35	06:05	06:37	07:13	07:48	08:22	08:52	09:22	09:55	10:12	10:27	10:42	10:57	11:12	11:27	11:42	11:57	12:12
Newcastle upon Tyne, Barrack Road-St James Park (NW-Bound)	05:36	06:06	06:38	07:14	07:49	08:23	08:53	09:23	09:56	10:13	10:28	10:43	10:58	11:13	11:28	11:43	11:58	12:13
Newcastle upon Tyne, Barrack Road-Leazes Park (N-Bound)	05:37	06:07	06:39	07:15	07:50	08:24	08:54	09:24	09:57	10:14	10:29	10:44	10:59	11:14	11:29	11:44	11:59	12:14
Nuns Moor, Barrack Road-New Mills (NW-Bound)	05:38	06:08	06:40	07:15	07:50	08:25	08:55	09:25	09:58	10:15	10:30	10:45	11:00	11:15	11:30	11:45	12:00	12:15
Nuns Moor, Barrack Road-Leazes Court (NW-Bound)	05:38	06:08	06:40	07:16	07:51	08:26	08:56	09:26	09:59	10:16	10:31	10:46	11:01	11:16	11:31	11:46	12:01	12:16
Nuns Moor, Bbc Tv Centre (NW-Bound)	05:39	06:09	06:41	07:17	07:52	08:27	08:57	09:27	10:00	10:17	10:32	10:47	11:02	11:17	11:32	11:47	12:02	12:17
Fenham, Ponteland Road-Fenham Hall Drive (NW-Bound)	05:40	06:10	06:42	07:18	07:53	08:28	08:58	09:28	10:01	10:18	10:33	10:48	11:03	11:18	11:33	11:48	12:03	12:18
Cowgate, Jedburgh Road (W-Bound)	05:43	06:13	06:45	07:21	07:56	08:31	09:01	09:31	10:04	10:21	10:36	10:51	11:06	11:21	11:36	11:51	12:06	12:21
Cowgate, Stamfordham Way (W-Bound)	05:44	06:14	06:46	07:22	07:57	08:32	09:02	09:32	10:05	10:22	10:37	10:52	11:07	11:22	11:37	11:52	12:07	12:22
Cowgate, Stamfordham Road-Yewvale Road (NW-Bound)	05:45	06:15	06:47	07:23	07:58	08:33	09:03	09:33	10:07	10:24	10:39	10:54	11:09	11:24	11:39	11:54	12:09	12:24
Slatyford, Stamfordham Road-Silver Lonnen (W-Bound)	05:46	06:16	06:48	07:24	07:59	08:34	09:04	09:34	10:07	10:24	10:39	10:54	11:09	11:24	11:39	11:54	12:09	12:24
Slatyford, Stamfordham Road-Slatyford Lane (W-Bound)	05:46	06:16	06:48	07:24	07:59	08:34	09:04	09:34	10:08	10:25	10:40	10:55	11:10	11:25	11:40	11:55	12:10	12:25
Slatyford, Stamfordham Road - Pooley Road (NW-Bound)	05:47	06:17	06:49	07:25	08:00	08:35	09:05	09:35	10:09	10:26	10:41	10:56	11:11	11:26	11:41	11:56	12:11	12:26
Slatyford, Stamfordham Road-Western By Pass (NW-Bound)	05:48	06:18	06:50	07:26	08:01	08:36	09:06	09:36	10:10	10:27	10:42	10:57	11:12	11:27	11:42	11:57	12:12	12:27
West Denton, West Denton Way-Fenton Walk (S-Bound)	05:49	06:19	06:51	07:27	08:02	08:38	09:08	09:38	10:12	10:29	10:44	10:59	11:14	11:29	11:44	11:59	12:14	12:29
West Denton, West Denton Way-Northumbria Walk (W-Bound)	05:50	06:20	06:52	07:28	08:03	08:39	09:09	09:39	10:13	10:30	10:45	11:00	11:15	11:30	11:45	12:00	12:15	12:30
West Denton, West Denton Way-Social Club (W-Bound)	05:51	06:21	06:53	07:29	08:04	08:40	09:10	09:40	10:14	10:31	10:46	11:01	11:16	11:31	11:46	12:01	12:16	12:31
West Denton, West Denton Way - Shops (W-Bound)	05:52	06:22	06:54	07:30	08:05	08:41	09:11	09:41	10:15	10:32	10:47	11:02	11:17	11:32	11:47	12:02	12:17	12:32
West Denton, West Denton Way-Fire Station (W-Bound)	05:53	06:23	06:55	07:31	08:06	08:42	09:12	09:42	10:16	10:33	10:48	11:03	11:18	11:33	11:48	12:03	12:18	12:33
Westerhope, Hillhead Road-Grosvenor Way (N-Bound)	05:54	06:24	06:56	07:32	08:07	08:43	09:13	09:43	10:17	10:34	10:49	11:04	11:19	11:34	11:49	12:04	12:19	12:34
Westerhope, Hillhead Road-Gleneagles Close (N-Bound)	05:54	06:24	06:56	07:32	08:07	08:43	09:13	09:43	10:18	10:35	10:50	11:05	11:20	11:35	11:50	12:05	12:20	12:35
Chapel Park, Greenway-Glenhurst Drive (NW-Bound)	05:55	06:25	06:57	07:33	08:08	08:44	09:14	09:44	10:19	10:36	10:51	11:06	11:21	11:36	11:51	12:06	12:21	12:36
Chapel Park, Greenway (W-Bound)	05:56	06:26	06:58	07:34	08:09	08:45	09:15	09:45	10:19	10:36	10:51	11:06	11:21	11:36	11:51	12:06	12:21	12:36
Chapel Park, Greenway-Jonquil Close (N-Bound)	05:56	06:26	06:58	07:34	08:09	08:45	09:15	09:45	10:20	10:37	10:52	11:07	11:22	11:37	11:52	12:07	12:22	12:37
Chapel Park, North Walbottle Road-Greenway (W-Bound)	05:56	06:26	06:58	07:34	08:09	08:45	09:15	09:45	10:20	10:37	10:52	11:07	11:22	11:37	11:52	12:07	12:22	12:37
North Walbottle, North Walbottle Rd-Whorlton Tce (W-Bound)	05:57	06:27	06:59	07:35	08:10	08:46	09:16	09:46	10:21	10:38	10:53	11:08	11:23	11:38	11:53	12:08	12:23	12:38
North Walbottle, North Walbottle Rd-Claverdon St (W-Bound)	05:57	06:27	06:59	07:35	08:10	08:46	09:16	09:46	10:21	10:38	10:53	11:08	11:23	11:38	11:53	12:08	12:23	12:38
North Walbottle, North Walbottle Road-Abbey Drive (S-Bound)	05:58	06:28	07:00	07:36	08:11	08:47	09:17	09:47	10:22	10:39	10:54	11:09	11:24	11:39	11:54	12:09	12:24	12:39
North Walbottle, North Walbottle Rd-Coronation Rd (S-Bound)	05:58	06:28	07:00	07:36	08:11	08:47	09:17	09:47	10:22	10:39	10:54	11:09	11:24	11:39	11:54	12:09	12:24	12:39
North Walbottle, North Walbottle Rd - Northumberland Gdns (S-Bound)	05:58	06:28	07:00	07:36	08:11	08:47	09:17	09:47	10:22	10:39	10:54	11:09	11:24	11:39	11:54	12:09	12:24	12:39
Walbottle, North Walbottle Road-Hexham Road (S-Bound)			07:01	07:37	08:12	08:48	09:18	09:48	10:23		10:55		11:25		11:55		12:25	
Walbottle, Walbottle Road - Percy Way (SW-Bound)			07:02	07:38	08:13	08:49	09:19	09:49	10:24		10:56		11:26		11:56		12:26	
Walbottle, Walbottle Road-Dene Terrace (S-Bound)			07:02	07:38	08:13	08:49	09:19	09:49	10:24		10:56		11:26		11:56		12:26	
Newburn, Walbottle Road-Corporation Yard (S-Bound)			07:03	07:39	08:14	08:50	09:20	09:50	10:25		10:57		11:27		11:57		12:27	
Newburn, Walbottle Road-Hospital Lane (S-Bound)			07:04	07:40	08:15	08:51	09:21	09:51	10:26		10:58		11:28		11:58		12:28	
Newburn, High Street-Walbottle Road (NW-Bound)			07:04	07:40	08:15	08:51	09:21	09:51	10:26		10:58		11:28		11:58		12:28	
Newburn, High Street-Station Road (W-Bound)			07:05	07:41	08:16	08:52	09:22	09:52	10:27		10:59		11:29		11:59		12:29	
Newburn, High Street - Church Bank (NW-Bound)			07:05	07:41	08:16	08:52	09:22	09:52	10:27		10:59		11:29		11:59		12:29	
Newburn, Newburn Road-Chapel Court (N-Bound)			07:06	07:42	08:17	08:53	09:23	09:53	10:28		11:00		11:30		12:00		12:30	
Newburn, Newburn Road-Garage (N-Bound)			07:07	07:43	08:18	08:54	09:24	09:54	10:29		11:01		11:31		12:01		12:31	
Throckley, Newburn Road-Mayfield Avenue (N-Bound)			07:07	07:43	08:18	08:54	09:24	09:54	10:29		11:01		11:31		12:01		12:31	
Throckley, Newburn Road-Broomy Hill Road (N-Bound)	<i>arr</i>		07:08	07:44	08:19	08:55	09:25	09:55	10:30		11:02		11:32		12:02		12:32	

Killingworth, Killingworth Bus Station (A)	dep	11:37	11:52	12:07	12:22	12:37	12:52	13:07	13:22	13:37	13:52	14:07	14:22	14:37	14:52	15:07	15:24	15:39	15:55
Killingworth, East Bailey - Garth 33 (E-Bound)	dep																		
Killingworth, East Bailey-Garth 32 (E-Bound)																			
Killingworth, East Bailey-Goodwood (E-Bound)																			
Killingworth, East Bailey-Garth 27 (NE-Bound)																			
Killingworth, East Bailey - Garth 25 (NW-Bound)																			
Killingworth, East Bailey - Garth 24 (W-Bound)																			
Killingworth, East Bailey-Garth 20 (W-Bound)																			
Killingworth, West Bailey-Garth 15 (W-Bound)		11:38	11:53	12:08	12:23	12:38	12:53	13:08	13:23	13:38	13:53	14:08	14:23	14:38	14:53	15:08	15:25	15:40	15:56
Killingworth, West Bailey-Garth 12 (W-Bound)		11:39	11:54	12:09	12:24	12:39	12:54	13:09	13:24	13:39	13:54	14:09	14:24	14:39	14:54	15:09	15:26	15:41	15:57
Killingworth, West Bailey - Angus Close (S-Bound)		11:40	11:55	12:10	12:25	12:40	12:55	13:10	13:25	13:40	13:55	14:10	14:25	14:40	14:55	15:10	15:27	15:42	15:58
Killingworth, West Bailey - Garth 7 (E-Bound)		11:41	11:56	12:11	12:26	12:41	12:56	13:11	13:26	13:41	13:56	14:11	14:26	14:41	14:56	15:11	15:28	15:43	15:59
Killingworth, West Bailey-Garth 4 (E-Bound)		11:42	11:57	12:12	12:27	12:42	12:57	13:12	13:27	13:42	13:57	14:12	14:27	14:42	14:57	15:12	15:29	15:44	16:00
Killingworth, Southgate-School (S-Bound)		11:43	11:58	12:13	12:28	12:43	12:58	13:13	13:28	13:43	13:58	14:13	14:28	14:43	14:58	15:13	15:30	15:45	16:01
Killingworth, Southgate-Norgas House (S-Bound)		11:44	11:59	12:14	12:29	12:44	12:59	13:14	13:29	13:44	13:59	14:14	14:29	14:44	14:59	15:14	15:31	15:46	16:02
West Moor, Great Lime Road-Sheldon Court (W-Bound)		11:45	12:00	12:15	12:30	12:45	13:00	13:15	13:30	13:45	14:00	14:15	14:30	14:45	15:00	15:15	15:32	15:47	16:03
West Moor, Great Lime Road - Georgian Court (W-Bound)		11:45	12:01	12:15	12:31	12:45	13:01	13:15	13:31	13:45	14:01	14:15	14:31	14:45	15:01	15:15	15:33	15:47	16:04
West Moor, Benton Lane-Great Lime Road (S-Bound)		11:46	12:01	12:16	12:31	12:46	13:01	13:16	13:31	13:46	14:01	14:16	14:31	14:46	15:01	15:16	15:33	15:48	16:04
West Moor, Benton Lane-Findus (S-Bound)		11:47	12:02	12:17	12:32	12:47	13:02	13:17	13:32	13:47	14:02	14:17	14:32	14:47	15:02	15:17	15:34	15:49	16:05
Benton, Quorum Park Entrance (S-Bound)		11:48	12:03	12:18	12:33	12:48	13:03	13:18	13:33	13:48	14:03	14:18	14:33	14:48	15:03	15:18	15:35	15:50	16:06
Benton, Quorum Park (SW-Bound)		11:49	12:04	12:19	12:34	12:49	13:04	13:19	13:34	13:49	14:04	14:19	14:34	14:49	15:04	15:19	15:36	15:51	16:07
Benton, Balliol Business Park Entrance (W-Bound)		11:50	12:05	12:20	12:35	12:50	13:05	13:20	13:35	13:50	14:05	14:20	14:35	14:50	15:05	15:20	15:37	15:52	16:08
Benton, Balliol Business Park West (S-Bound)		11:50	12:05	12:20	12:35	12:50	13:05	13:20	13:35	13:50	14:05	14:20	14:35	14:50	15:05	15:20	15:37	15:52	16:08
Benton, Balliol Business Park Bus Link (W-Bound)		11:51	12:06	12:21	12:36	12:51	13:06	13:21	13:36	13:51	14:06	14:21	14:36	14:51	15:06	15:21	15:38	15:53	16:09
Longbenton, Bt Call Centre (W-Bound)		11:52	12:07	12:22	12:37	12:52	13:07	13:22	13:37	13:52	14:07	14:22	14:37	14:52	15:07	15:22	15:39	15:54	16:10
Longbenton, Bt Call Centre Salters Lane (S-Bound)		11:53	12:08	12:23	12:38	12:53	13:08	13:23	13:38	13:53	14:08	14:23	14:38	14:53	15:08	15:23	15:40	15:55	16:11
Longbenton, West Farm Avenue-Salters Lane (E-Bound)		11:54	12:09	12:24	12:39	12:54	13:09	13:24	13:39	13:54	14:09	14:24	14:39	14:54	15:09	15:24	15:41	15:56	16:12
Longbenton, West Farm Avenue-Monks Park Way (E-Bound)		11:55	12:10	12:25	12:40	12:55	13:10	13:25	13:40	13:55	14:10	14:25	14:40	14:55	15:10	15:25	15:42	15:57	16:13
Longbenton, West Farm Avenue - Blackfriars Way (E-Bound)		11:56	12:11	12:26	12:41	12:56	13:11	13:26	13:41	13:56	14:11	14:26	14:41	14:56	15:11	15:26	15:43	15:58	16:14
Longbenton, West Farm Avenue-Stoneleigh Avenue (E-Bound)		11:57	12:12	12:27	12:42	12:57	13:12	13:27	13:42	13:57	14:12	14:27	14:42	14:57	15:12	15:29	15:46	16:01	16:17
Longbenton, Benton Lane-Rushall Place (S-Bound)		11:58	12:13	12:28	12:43	12:58	13:13	13:28	13:43	13:58	14:13	14:28	14:43	14:58	15:13	15:30	15:47	16:02	16:18
Four Lane Ends, Four Lane Ends Interchange (F		11:59	12:14	12:29	12:44	12:59	13:14	13:29	13:44	13:59	14:14	14:29	14:44	14:59	15:14	15:33	15:50	16:05	16:21
Four Lane Ends, Benton Road-Manor Place (S-Bound)		12:00	12:15	12:30	12:45	13:00	13:15	13:30	13:45	14:00	14:15	14:30	14:45	15:00	15:15	15:34	15:51	16:06	16:22
High Heaton, Benton Road-Fairville Crescent (S-Bound)		12:01	12:16	12:31	12:46	13:01	13:16	13:31	13:46	14:01	14:16	14:31	14:46	15:01	15:16	15:35	15:52	16:07	16:23
High Heaton, Benton Road-Manor Park (S-Bound)		12:02	12:17	12:32	12:47	13:02	13:17	13:32	13:47	14:02	14:17	14:32	14:47	15:02	15:17	15:36	15:53	16:08	16:24
High Heaton, Benton Road-Buckthorn Grove (S-Bound)		12:03	12:18	12:33	12:48	13:03	13:18	13:33	13:48	14:03	14:18	14:33	14:48	15:03	15:18	15:37	15:54	16:09	16:25
High Heaton, High Heaton (S-Bound)		12:04	12:19	12:34	12:49	13:04	13:19	13:34	13:49	14:04	14:19	14:34	14:49	15:04	15:19	15:38	15:55	16:10	16:26
High Heaton, Benton Road-Cemetery (S-Bound)		12:05	12:20	12:35	12:50	13:05	13:20	13:35	13:50	14:05	14:20	14:35	14:50	15:05	15:20	15:39	15:56	16:11	16:27
Heaton, Chillingham Road-Norwood Avenue (S-Bound)		12:06	12:21	12:36	12:51	13:06	13:21	13:36	13:51	14:06	14:21	14:36	14:51	15:06	15:21	15:40	15:57	16:12	16:28
Heaton, Chillingham Road-Cartington Terrace (S-Bound)		12:08	12:23	12:38	12:53	13:08	13:23	13:38	13:53	14:08	14:23	14:38	14:53	15:08	15:23	15:42	15:59	16:14	16:30
Heaton, Chillingham Road Shops (S-Bound)		12:09	12:24	12:39	12:54	13:09	13:24	13:39	13:54	14:09	14:24	14:39	14:54	15:09	15:24	15:43	16:00	16:15	16:31
Heaton, Chillingham Road-Ninth Avenue (S-Bound)		12:10	12:25	12:40	12:55	13:10	13:25	13:40	13:55	14:10	14:25	14:40	14:55	15:10	15:25	15:44	16:01	16:16	16:32
Byker, Chillingham Road Ends (S-Bound)		12:11	12:26	12:41	12:56	13:11	13:26	13:41	13:56	14:11	14:26	14:41	14:56	15:11	15:26	15:45	16:02	16:17	16:33
Byker, Shields Road (W-Bound)		12:13	12:28	12:43	12:58	13:13	13:28	13:43	13:58	14:13	14:28	14:43	14:58	15:13	15:28	15:47	16:04	16:19	16:35
Byker, Shields Road - Grafton Street (W-Bound)		12:14	12:29	12:44	12:59	13:14	13:29	13:44	13:59	14:14	14:29	14:44	14:59	15:14	15:29	15:48	16:05	16:20	16:36
Byker, Shields Road-Clifford Street (W-Bound)		12:14	12:29	12:44	12:59	13:14	13:29	13:44	13:59	14:14	14:29	14:44	14:59	15:14	15:29	15:48	16:05	16:20	16:36
Shieldfield, New Bridge Street-St Dominics (W-Bound)		12:17	12:32	12:47	13:02	13:17	13:32	13:47	14:02	14:17	14:32	14:47	15:02	15:17	15:32	15:51	16:08	16:23	16:39
Shieldfield, Newcastle Manors (W-Bound)		12:18	12:33	12:48	13:03	13:18	13:33	13:48	14:03	14:18	14:33	14:48	15:03	15:18	15:33	15:52	16:09	16:24	16:40
Newcastle upon Tyne, John Dobson Street - Laing Art Gallery (S-Bound)		12:20	12:35	12:50	13:05	13:20	13:35	13:50	14:05	14:20	14:35	14:50	15:05	15:20	15:35	15:54	16:11	16:26	16:42
Newcastle upon Tyne, Newcastle Monument (H		12:26	12:41	12:56	13:11	13:26	13:41	13:56	14:11	14:26	14:41	14:56	15:11	15:28	15:46	16:04	16:22	16:37	16:53
Newcastle upon Tyne, Newcastle St James (W-Bound)		12:27	12:42	12:57	13:12	13:27	13:42	13:57	14:12	14:27	14:42	14:57	15:12	15:29	15:47	16:05	16:23	16:38	16:54

Newcastle upon Tyne, Barrack Road-Leazes Park (N-Bound)	12:28	12:43	12:58	13:13	13:28	13:43	13:58	14:13	14:28	14:43	14:58	15:13	15:30	15:48	16:09	16:24	16:39	16:55
Nuns Moor, Barrack Road-New Mills (NW-Bound)	12:30	12:45	13:00	13:15	13:30	13:45	14:00	14:15	14:30	14:45	15:00	15:15	15:32	15:50	16:08	16:26	16:41	16:57
Nuns Moor, Barrack Road-Leazes Court (NW-Bound)	12:31	12:46	13:01	13:16	13:31	13:46	14:01	14:16	14:31	14:46	15:01	15:16	15:33	15:51	16:09	16:27	16:42	16:58
Nuns Moor, Bbc Tv Centre (NW-Bound)	12:32	12:47	13:02	13:17	13:32	13:47	14:02	14:17	14:32	14:47	15:02	15:17	15:34	15:52	16:10	16:28	16:43	16:59
Fenham, Ponteland Road-Fenham Hall Drive (NW-Bound)	12:33	12:48	13:03	13:18	13:33	13:48	14:03	14:18	14:33	14:48	15:03	15:18	15:35	15:53	16:11	16:29	16:44	17:00
Cowgate, Jedburgh Road (W-Bound)	12:36	12:51	13:06	13:21	13:36	13:51	14:06	14:21	14:36	14:51	15:06	15:21	15:38	15:56	16:14	16:32	16:47	17:03
Cowgate, Stamfordham Way (W-Bound)	12:37	12:52	13:07	13:22	13:37	13:52	14:07	14:22	14:37	14:52	15:07	15:22	15:39	15:57	16:15	16:33	16:48	17:04
Cowgate, Stamfordham Road-Yewvale Road (NW-Bound)	12:39	12:54	13:09	13:24	13:39	13:54	14:09	14:24	14:39	14:54	15:09	15:24	15:41	15:59	16:17	16:35	16:50	17:06
Slatyford, Stamfordham Road-Silver Lonnen (W-Bound)	12:39	12:54	13:09	13:24	13:39	13:54	14:09	14:24	14:39	14:54	15:09	15:24	15:41	15:59	16:17	16:35	16:50	17:06
Slatyford, Stamfordham Road-Slatyford Lane (W-Bound)	12:40	12:55	13:10	13:25	13:40	13:55	14:10	14:25	14:40	14:55	15:10	15:25	15:42	16:00	16:18	16:36	16:51	17:07
Slatyford, Stamfordham Road - Pooley Road (NW-Bound)	12:41	12:56	13:11	13:26	13:41	13:56	14:11	14:26	14:41	14:56	15:11	15:26	15:43	16:01	16:19	16:37	16:52	17:08
Slatyford, Stamfordham Road-Western By Pass (NW-Bound)	12:42	12:57	13:12	13:27	13:42	13:57	14:12	14:27	14:42	14:57	15:12	15:27	15:44	16:02	16:20	16:38	16:53	17:09
West Denton, West Denton Way-Fenton Walk (S-Bound)	12:44	12:59	13:14	13:29	13:44	13:59	14:14	14:29	14:44	14:59	15:14	15:29	15:46	16:04	16:22	16:40	16:55	17:11
West Denton, West Denton Way-Northumbria Walk (W-Bound)	12:45	13:00	13:15	13:30	13:45	14:00	14:15	14:30	14:45	15:00	15:15	15:30	15:47	16:05	16:23	16:41	16:56	17:12
West Denton, West Denton Way-Social Club (W-Bound)	12:46	13:01	13:16	13:31	13:46	14:01	14:16	14:31	14:46	15:01	15:16	15:31	15:48	16:06	16:24	16:42	16:57	17:13
West Denton, West Denton Way - Shops (W-Bound)	12:47	13:02	13:17	13:32	13:47	14:02	14:17	14:32	14:47	15:02	15:17	15:32	15:49	16:07	16:25	16:43	16:58	17:14
West Denton, West Denton Way-Fire Station (W-Bound)	12:48	13:03	13:18	13:33	13:48	14:03	14:18	14:33	14:48	15:03	15:18	15:33	15:50	16:08	16:26	16:44	16:59	17:15
Westerhope, Hillhead Road-Grosvenor Way (N-Bound)	12:49	13:04	13:19	13:34	13:49	14:04	14:19	14:34	14:49	15:04	15:19	15:34	15:51	16:09	16:27	16:45	17:00	17:16
Westerhope, Hillhead Road-Gleneagles Close (N-Bound)	12:50	13:05	13:20	13:35	13:50	14:05	14:20	14:35	14:50	15:05	15:20	15:35	15:52	16:10	16:28	16:46	17:01	17:17
Chapel Park, Greenway-Glenhurst Drive (NW-Bound)	12:51	13:06	13:21	13:36	13:51	14:06	14:21	14:36	14:51	15:06	15:21	15:36	15:53	16:11	16:29	16:47	17:02	17:18
Chapel Park, Greenway (W-Bound)	12:51	13:06	13:21	13:36	13:51	14:06	14:21	14:36	14:51	15:06	15:21	15:36	15:53	16:11	16:29	16:47	17:02	17:18
Chapel Park, Greenway-Jonquil Close (N-Bound)	12:52	13:07	13:22	13:37	13:52	14:07	14:22	14:37	14:52	15:07	15:22	15:37	15:54	16:12	16:30	16:48	17:03	17:19
Chapel Park, North Walbottle Road-Greenway (W-Bound)	12:52	13:07	13:22	13:37	13:52	14:07	14:22	14:37	14:52	15:07	15:22	15:37	15:54	16:12	16:30	16:48	17:03	17:19
North Walbottle, North Walbottle Rd-Whorlton Tce (W-Bound)	12:53	13:08	13:23	13:38	13:53	14:08	14:23	14:38	14:53	15:08	15:23	15:38	15:55	16:13	16:31	16:49	17:04	17:20
North Walbottle, North Walbottle Rd-Claverdon St (W-Bound)	12:53	13:08	13:23	13:38	13:53	14:08	14:23	14:38	14:53	15:08	15:23	15:38	15:55	16:13	16:31	16:49	17:04	17:20
North Walbottle, North Walbottle Road-Abbey Drive (S-Bound)	12:54	13:09	13:24	13:39	13:54	14:09	14:24	14:39	14:54	15:09	15:24	15:39	15:56	16:14	16:32	16:50	17:05	17:21
North Walbottle, North Walbottle Rd-Coronation Rd (S-Bound)	12:54	13:09	13:24	13:39	13:54	14:09	14:24	14:39	14:54	15:09	15:24	15:39	15:56	16:14	16:32	16:50	17:05	17:21
North Walbottle, North Walbottle Rd - Northumberland Gdns (S-Bound)	12:54	13:09	13:24	13:39	13:54	14:09	14:24	14:39	14:54	15:09	15:24	15:39	15:56	16:14	16:32	16:50	17:05	17:21
Walbottle, North Walbottle Road-Hexham Road (S-Bound)	12:55		13:25		13:55		14:25		14:55		15:25		15:57		16:33		17:06	
Walbottle, Walbottle Road - Percy Way (SW-Bound)	12:56		13:26		13:56		14:26		14:56		15:26		15:58		16:34		17:07	
Walbottle, Walbottle Road-Dene Terrace (S-Bound)	12:56		13:26		13:56		14:26		14:56		15:26		15:58		16:34		17:07	
Newburn, Walbottle Road-Corporation Yard (S-Bound)	12:57		13:27		13:57		14:27		14:57		15:27		15:59		16:35		17:08	
Newburn, Walbottle Road-Hospital Lane (S-Bound)	12:58		13:28		13:58		14:28		14:58		15:28		16:00		16:36		17:09	
Newburn, High Street-Walbottle Road (NW-Bound)	12:58		13:28		13:58		14:28		14:58		15:28		16:00		16:36		17:09	
Newburn, High Street-Station Road (W-Bound)	12:59		13:30		13:59		14:29		14:59		15:29		16:01		16:37		17:10	
Newburn, High Street - Church Bank (NW-Bound)	12:59		13:30		13:59		14:29		14:59		15:29		16:01		16:37		17:10	
Newburn, Newburn Road-Chapel Court (N-Bound)	13:00		13:31		14:00		14:30		15:00		15:30		16:02		16:38		17:11	
Newburn, Newburn Road-Garage (N-Bound)	13:01		13:32		14:01		14:31		15:01		15:31		16:03		16:39		17:12	
Throckley, Newburn Road-Mayfield Avenue (N-Bound)	13:01		13:32		14:01		14:31		15:01		15:31		16:03		16:39		17:12	
Throckley, Newburn Road-Broomy Hill Road (N-Bound)	<i>arr</i> 13:02		13:32		14:02		14:32		15:02		15:32		16:04		16:40		17:13	

Killingworth, Killingworth Bus Station (A)	dep	16:13	16:31	16:47	17:04	17:21	17:38	18:04	18:35	19:05	19:40	20:11	20:41	21:11	21:41	22:11	22:32	23:07
Killingworth, East Bailey - Garth 33 (E-Bound)	dep																	
Killingworth, East Bailey-Garth 32 (E-Bound)																		
Killingworth, East Bailey-Goodwood (E-Bound)																		
Killingworth, East Bailey-Garth 27 (NE-Bound)																		
Killingworth, East Bailey - Garth 25 (NW-Bound)																		
Killingworth, East Bailey - Garth 24 (W-Bound)																		
Killingworth, East Bailey-Garth 20 (W-Bound)																		
Killingworth, West Bailey-Garth 15 (W-Bound)		16:14	16:32	16:48	17:05	17:22	17:39	18:05	18:36	19:06	19:41	20:12	20:42	21:12	21:42	22:12	22:33	23:08
Killingworth, West Bailey-Garth 12 (W-Bound)		16:15	16:33	16:49	17:06	17:23	17:40	18:06	18:37	19:07	19:42	20:13	20:43	21:13	21:43	22:13	22:34	23:09
Killingworth, West Bailey - Angus Close (S-Bound)		16:16	16:34	16:50	17:07	17:24	17:41	18:07	18:38	19:08	19:43	20:14	20:44	21:14	21:44	22:14	22:35	23:10
Killingworth, West Bailey - Garth 7 (E-Bound)		16:17	16:35	16:51	17:08	17:25	17:42	18:08	18:39	19:09	19:44	20:15	20:45	21:15	21:45	22:15	22:36	23:11
Killingworth, West Bailey-Garth 4 (E-Bound)		16:18	16:36	16:52	17:09	17:26	17:43	18:09	18:40	19:10	19:45	20:16	20:46	21:16	21:46	22:16	22:37	23:12
Killingworth, Southgate-School (S-Bound)		16:19	16:37	16:53	17:10	17:27	17:44	18:10	18:41	19:11	19:46	20:17	20:47	21:17	21:47	22:17	22:38	23:12
Killingworth, Southgate-Norgas House (S-Bound)		16:20	16:38	16:54	17:11	17:28	17:45	18:11	18:42	19:11	19:46	20:17	20:47	21:17	21:47	22:17	22:38	23:13
West Moor, Great Lime Road-Sheldon Court (W-Bound)		16:21	16:39	16:55	17:12	17:29	17:46	18:12	18:43	19:12	19:47	20:18	20:48	21:18	21:48	22:18	22:39	23:14
West Moor, Great Lime Road - Georgian Court (W-Bound)		16:21	16:40	16:55	17:13	17:29	17:47	18:12	18:43	19:14	19:48	20:19	20:49	21:19	21:49	22:19	22:40	23:14
West Moor, Benton Lane-Great Lime Road (S-Bound)		16:22	16:40	16:56	17:13	17:30	17:47	18:13	18:44	19:14	19:48	20:19	20:49	21:19	21:49	22:19	22:40	23:14
West Moor, Benton Lane-Findus (S-Bound)		16:23	16:41	16:57	17:14	17:31	17:48	18:14	18:45	19:15	19:49	20:20	20:50	21:20	21:50	22:20	22:41	23:15
Benton, Quorum Park Entrance (S-Bound)		16:24	16:42	16:58	17:15	17:32	17:49	18:15	18:46	19:16	19:50	20:21	20:51	21:21	21:51	22:21	22:42	23:15
Benton, Quorum Park (SW-Bound)		16:25	16:43	16:59	17:16	17:33	17:50	18:16	18:47	19:17	19:51	20:22	20:52	21:22	21:52	22:22	22:43	23:16
Benton, Balliol Business Park Entrance (W-Bound)		16:26	16:44	17:00	17:17	17:34	17:51	18:17	18:48	19:18	19:52	20:23	20:53	21:23	21:53	22:23	22:44	23:16
Benton, Balliol Business Park West (S-Bound)		16:26	16:44	17:00	17:17	17:34	17:51	18:17	18:48	19:18	19:52	20:23	20:53	21:23	21:53	22:23	22:44	23:17
Benton, Balliol Business Park Bus Link (W-Bound)		16:27	16:45	17:01	17:18	17:35	17:52	18:18	18:49	19:19	19:53	20:24	20:54	21:24	21:54	22:24	22:45	23:17
Longbenton, Bt Call Centre (W-Bound)		16:28	16:46	17:02	17:19	17:36	17:53	18:19	18:50	19:20	19:54	20:25	20:55	21:25	21:55	22:25	22:46	23:18
Longbenton, Bt Call Centre Salters Lane (S-Bound)		16:29	16:47	17:03	17:20	17:37	17:54	18:20	18:51	19:21	19:55	20:26	20:56	21:26	21:56	22:26	22:47	23:19
Longbenton, West Farm Avenue-Salters Lane (E-Bound)		16:30	16:48	17:04	17:21	17:38	17:55	18:20	18:51	19:21	19:55	20:26	20:56	21:26	21:56	22:26	22:47	23:19
Longbenton, West Farm Avenue-Monks Park Way (E-Bound)		16:31	16:49	17:05	17:22	17:39	17:56	18:21	18:52	19:22	19:56	20:27	20:57	21:27	21:57	22:27	22:48	23:20
Longbenton, West Farm Avenue - Blackfriars Way (E-Bound)		16:32	16:50	17:06	17:23	17:40	17:57	18:22	18:53	19:23	19:57	20:28	20:58	21:28	21:58	22:28	22:49	23:21
Longbenton, West Farm Avenue-Stoneleigh Avenue (E-Bound)		16:35	16:53	17:09	17:26	17:42	17:58	18:23	18:54	19:24	19:58	20:29	20:59	21:29	21:59	22:29	22:50	23:22
Longbenton, Benton Lane-Rushall Place (S-Bound)		16:36	16:54	17:10	17:27	17:43	17:59	18:24	18:55	19:25	19:59	20:30	21:00	21:30	22:00	22:30	22:51	23:22
Four Lane Ends, Four Lane Ends Interchange (F		16:39	16:57	17:13	17:30	17:45	18:00	18:25	18:56	19:26	20:00	20:31	21:01	21:31	22:01	22:31	22:52	23:23
Four Lane Ends, Benton Road-Manor Place (S-Bound)		16:40	16:58	17:14	17:31	17:46	18:01	18:26	18:57	19:27	20:01	20:32	21:02	21:32	22:02	22:32	22:53	23:24
High Heaton, Benton Road-Fairville Crescent (S-Bound)		16:41	16:59	17:15	17:32	17:47	18:02	18:27	18:58	19:28	20:02	20:33	21:03	21:33	22:03	22:33	22:54	23:24
High Heaton, Benton Road-Manor Park (S-Bound)		16:42	17:00	17:16	17:33	17:48	18:03	18:28	18:59	19:30	20:03	20:34	21:04	21:34	22:04	22:34	22:55	23:25
High Heaton, Benton Road-Buckthorn Grove (S-Bound)		16:43	17:01	17:17	17:34	17:49	18:04	18:29	19:00	19:30	20:03	20:34	21:04	21:34	22:04	22:34	22:55	23:26
High Heaton, High Heaton (S-Bound)		16:44	17:02	17:18	17:35	17:50	18:05	18:30	19:01	19:31	20:04	20:35	21:05	21:35	22:05	22:35	22:56	23:26
High Heaton, Benton Road-Cemetery (S-Bound)		16:45	17:03	17:19	17:36	17:51	18:06	18:31	19:02	19:32	20:05	20:36	21:06	21:36	22:06	22:36	22:57	23:27
Heaton, Chillingham Road-Norwood Avenue (S-Bound)		16:46	17:04	17:20	17:37	17:52	18:07	18:32	19:03	19:33	20:06	20:37	21:07	21:37	22:07	22:37	22:57	23:28
Heaton, Chillingham Road-Cartington Terrace (S-Bound)		16:48	17:06	17:22	17:39	17:54	18:09	18:34	19:05	19:34	20:07	20:38	21:08	21:38	22:08	22:38	22:58	23:29
Heaton, Chillingham Road Shops (S-Bound)		16:49	17:07	17:23	17:40	17:55	18:10	18:35	19:06	19:36	20:08	20:39	21:09	21:39	22:09	22:39	22:59	23:29
Heaton, Chillingham Road-Ninth Avenue (S-Bound)		16:50	17:08	17:24	17:41	17:56	18:11	18:36	19:07	19:37	20:09	20:40	21:10	21:40	22:10	22:40	23:00	23:30
Byker, Chillingham Road Ends (S-Bound)		16:51	17:09	17:25	17:42	17:57	18:12	18:37	19:08	19:38	20:10	20:41	21:11	21:41	22:11	22:41	23:01	23:31
Byker, Shields Road (W-Bound)		16:53	17:11	17:27	17:44	17:59	18:14	18:39	19:10	19:39	20:11	20:42	21:12	21:42	22:12	22:42	23:02	
Byker, Shields Road - Grafton Street (W-Bound)		16:54	17:12	17:28	17:45	18:00	18:15	18:40	19:11	19:40	20:12	20:43	21:13	21:43	22:13	22:43	23:03	
Byker, Shields Road-Clifford Street (W-Bound)		16:54	17:12	17:28	17:45	18:00	18:15	18:40	19:11	19:40	20:12	20:43	21:13	21:43	22:13	22:43	23:03	
Shieldfield, New Bridge Street-St Dominics (W-Bound)		16:57	17:15	17:31	17:48	18:03	18:18	18:43	19:13	19:43	20:14	20:45	21:15	21:45	22:15	22:45	23:05	
Shieldfield, Newcastle Manors (W-Bound)		16:58	17:16	17:32	17:49	18:04	18:19	18:44	19:14	19:44	20:15	20:46	21:16	21:46	22:16	22:46	23:06	
Newcastle upon Tyne, John Dobson Street - Laing Art Gallery (S-Bound)		17:00	17:18	17:34	17:51	18:06	18:21	18:46	19:16	19:46	20:17	20:48	21:18	21:48	22:18	22:48	23:08	
Newcastle upon Tyne, Newcastle Monument (H)		17:11	17:29	17:45	18:00	18:15	18:30	18:53	19:23	19:53	20:22	20:52	21:22	21:52	22:22	22:52	23:12	
Newcastle upon Tyne, Newcastle St James (W-Bound)		17:12	17:30	17:46	18:01	18:16	18:31	18:54	19:24	19:54	20:23	20:53	21:23	21:53	22:23	22:53	23:12	
Newcastle upon Tyne, Barrack Road-St James Park (NW-Bound)		17:13	17:31	17:47	18:02	18:17	18:32	18:55	19:25	19:55	20:24	20:54	21:24	21:54	22:24	22:54	23:13	

Newcastle upon Tyne, Barrack Road-Leazes Park (N-Bound)	17:14	17:32	17:48	18:03	18:18	18:33	18:56	19:26	19:56	20:25	20:55	21:25	21:55	22:25	22:55	23:14
Nuns Moor, Barrack Road-New Mills (NW-Bound)	17:15	17:33	17:49	18:04	18:19	18:33	18:56	19:26	19:56	20:25	20:55	21:25	21:55	22:25	22:55	23:15
Nuns Moor, Barrack Road-Leazes Court (NW-Bound)	17:16	17:34	17:50	18:05	18:20	18:34	18:57	19:27	19:57	20:26	20:56	21:26	21:56	22:26	22:56	23:15
Nuns Moor, Bbc Tv Centre (NW-Bound)	17:17	17:35	17:51	18:06	18:21	18:35	18:58	19:28	19:58	20:27	20:57	21:27	21:57	22:27	22:57	23:16
Fenham, Ponteland Road-Fenham Hall Drive (NW-Bound)	17:18	17:36	17:52	18:07	18:22	18:36	18:59	19:29	19:59	20:28	20:58	21:28	21:58	22:28	22:58	23:17
Cowgate, Jedburgh Road (W-Bound)	17:21	17:39	17:55	18:10	18:25	18:39	19:02	19:32	20:02	20:31	21:01	21:31	22:01	22:31	23:01	23:20
Cowgate, Stamfordham Way (W-Bound)	17:22	17:40	17:56	18:11	18:26	18:40	19:03	19:33	20:03	20:32	21:02	21:32	22:02	22:32	23:02	23:21
Cowgate, Stamfordham Road-Yewvale Road (NW-Bound)	17:24	17:42	17:58	18:13	18:28	18:41	19:04	19:34	20:04	20:33	21:03	21:33	22:03	22:33	23:03	23:22
Slatyford, Stamfordham Road-Silver Lonnen (W-Bound)	17:24	17:42	17:58	18:13	18:28	18:42	19:05	19:35	20:05	20:34	21:04	21:34	22:04	22:34	23:04	23:23
Slatyford, Stamfordham Road-Slatyford Lane (W-Bound)	17:25	17:43	17:59	18:14	18:29	18:42	19:05	19:35	20:05	20:34	21:04	21:34	22:04	22:34	23:04	23:23
Slatyford, Stamfordham Road - Pooley Road (NW-Bound)	17:26	17:44	18:00	18:15	18:30	18:43	19:06	19:36	20:06	20:35	21:05	21:35	22:05	22:35	23:05	23:24
Slatyford, Stamfordham Road-Western By Pass (NW-Bound)	17:27	17:45	18:01	18:16	18:31	18:44	19:07	19:37	20:07	20:36	21:06	21:36	22:06	22:36	23:06	23:25
West Denton, West Denton Way-Fenton Walk (S-Bound)	17:29	17:47	18:03	18:18	18:33	18:46	19:08	19:38	20:08	20:37	21:07	21:37	22:07	22:37	23:07	23:26
West Denton, West Denton Way-Northumbria Walk (W-Bound)	17:30	17:48	18:04	18:19	18:34	18:47	19:09	19:39	20:09	20:38	21:08	21:38	22:08	22:38	23:08	23:27
West Denton, West Denton Way-Social Club (W-Bound)	17:31	17:49	18:05	18:20	18:35	18:48	19:10	19:40	20:10	20:39	21:09	21:39	22:09	22:39	23:09	23:28
West Denton, West Denton Way - Shops (W-Bound)	17:32	17:50	18:06	18:21	18:36	18:49	19:11	19:41	20:11	20:40	21:10	21:40	22:10	22:40	23:10	23:29
West Denton, West Denton Way-Fire Station (W-Bound)	17:33	17:51	18:07	18:22	18:37	18:50	19:12	19:42	20:12	20:41	21:11	21:41	22:11	22:41	23:11	23:30
Westerhope, Hillhead Road-Grosvenor Way (N-Bound)	17:34	17:52	18:08	18:23	18:38	18:51	19:13	19:43	20:13	20:42	21:12	21:42	22:12	22:42	23:11	23:30
Westerhope, Hillhead Road-Gleneagles Close (N-Bound)	17:35	17:53	18:09	18:24	18:39	18:52	19:13	19:43	20:13	20:42	21:12	21:42	22:12	22:42	23:12	23:31
Chapel Park, Greenway-Glenhurst Drive (NW-Bound)	17:36	17:54	18:10	18:25	18:40	18:53	19:14	19:45	20:15	20:43	21:13	21:43	22:13	22:43	23:12	23:31
Chapel Park, Greenway (W-Bound)	17:36	17:54	18:10	18:25	18:40	18:53	19:15	19:46	20:16	20:44	21:14	21:44	22:14	22:44	23:14	23:33
Chapel Park, Greenway-Jonquil Close (N-Bound)	17:37	17:55	18:11	18:26	18:41	18:54	19:15	19:46	20:16	20:44	21:14	21:44	22:14	22:44	23:14	23:33
Chapel Park, North Walbottle Road-Greenway (W-Bound)	17:37	17:55	18:11	18:26	18:41	18:54	19:15	19:46	20:16	20:44	21:14	21:44	22:14	22:44	23:14	23:33
North Walbottle, North Walbottle Rd-Whorlton Tce (W-Bound)	17:38	17:56	18:12	18:27	18:42	18:55	19:16	19:47	20:17	20:45	21:15	21:45	22:15	22:45	23:15	23:34
North Walbottle, North Walbottle Rd-Claverdon St (W-Bound)	17:38	17:56	18:12	18:27	18:42	18:55	19:16	19:47	20:17	20:45	21:15	21:45	22:15	22:45	23:15	23:34
North Walbottle, North Walbottle Road-Abbey Drive (S-Bound)	17:39	17:57	18:13	18:28	18:43	18:56	19:17	19:48	20:18	20:46	21:16	21:46	22:16	22:46	23:16	23:35
North Walbottle, North Walbottle Rd-Coronation Rd (S-Bound)	17:39	17:57	18:13	18:28	18:43	18:56	19:17	19:48	20:18	20:46	21:16	21:46	22:16	22:46	23:16	23:35
North Walbottle, North Walbottle Rd - Northumberland Gdns (S-Bound)	17:39	17:57	18:13	18:28	18:43	18:56	19:17	19:48	20:18	20:46	21:16	21:46	22:16	22:46	23:16	23:35
Walbottle, North Walbottle Road-Hexham Road (S-Bound)	17:40		18:14		18:44		19:18	19:49	20:19	20:47	21:17	21:47	22:17	22:47	23:17	23:36
Walbottle, Walbottle Road - Percy Way (SW-Bound)	17:41		18:15		18:45		19:19	19:50	20:20	20:48	21:18	21:48	22:18	22:48	23:18	23:37
Walbottle, Walbottle Road-Dene Terrace (S-Bound)	17:41		18:15		18:45		19:19	19:50	20:20	20:48	21:18	21:48	22:18	22:48	23:18	23:37
Newburn, Walbottle Road-Corporation Yard (S-Bound)	17:42		18:16		18:46		19:20	19:51	20:21	20:49	21:19	21:49	22:19	22:49	23:19	23:38
Newburn, Walbottle Road-Hospital Lane (S-Bound)	17:43		18:17		18:47		19:21	19:52	20:22	20:50	21:20	21:50	22:20	22:50	23:20	23:39
Newburn, High Street-Walbottle Road (NW-Bound)	17:43		18:17		18:47		19:21	19:52	20:22	20:50	21:20	21:50	22:20	22:50	23:20	23:39
Newburn, High Street-Station Road (W-Bound)	17:44		18:18		18:48		19:22	19:53	20:23	20:51	21:21	21:51	22:21	22:51	23:21	23:40
Newburn, High Street - Church Bank (NW-Bound)	17:44		18:18		18:48		19:22	19:53	20:23	20:51	21:21	21:51	22:21	22:51	23:21	23:40
Newburn, Newburn Road-Chapel Court (N-Bound)	17:45		18:19		18:49		19:23	19:54	20:24	20:52	21:22	21:52	22:22	22:52	23:22	23:41
Newburn, Newburn Road-Garage (N-Bound)	17:46		18:20		18:50		19:24	19:55	20:25	20:53	21:23	21:53	22:23	22:53	23:23	23:42
Throckley, Newburn Road-Mayfield Avenue (N-Bound)	17:46		18:20		18:50		19:24	19:55	20:25	20:53	21:23	21:53	22:23	22:53	23:23	23:42
Throckley, Newburn Road-Broomy Hill Road (N-Bound) arr	17:47		18:21		18:51		19:25	19:56	20:26	20:54	21:24	21:54	22:24	22:54	23:24	23:43

Compiled from data for the period Wed 15-Nov-2023 to Tue 21-Nov-2023. Times not in bold are estimated by using the distance between the stops.

Sundays

Killingworth, Killingworth Bus Station (A)	dep	06:37	07:07	07:37	08:07	08:37	09:07	09:37	10:07	10:30	11:00	11:30	12:00	12:30	13:00	13:30	14:00	14:30	15:00
Killingworth, West Bailey-Garth 15 (W-Bound)		06:38	07:08	07:38	08:08	08:38	09:08	09:38	10:08	10:31	11:01	11:31	12:01	12:31	13:01	13:31	14:01	14:31	15:01
Killingworth, West Bailey-Garth 12 (W-Bound)		06:39	07:09	07:39	08:09	08:39	09:09	09:39	10:09	10:32	11:02	11:32	12:02	12:32	13:02	13:32	14:02	14:32	15:02
Killingworth, West Bailey - Angus Close (S-Bound)		06:40	07:10	07:40	08:10	08:40	09:10	09:40	10:10	10:33	11:03	11:33	12:03	12:33	13:03	13:33	14:03	14:33	15:03
Killingworth, West Bailey - Garth 7 (E-Bound)		06:41	07:11	07:41	08:11	08:41	09:11	09:41	10:11	10:34	11:04	11:34	12:04	12:34	13:04	13:34	14:04	14:34	15:04
Killingworth, West Bailey-Garth 4 (E-Bound)		06:42	07:12	07:42	08:12	08:42	09:12	09:42	10:12	10:35	11:05	11:35	12:05	12:35	13:05	13:35	14:05	14:35	15:05
Killingworth, Southgate-School (S-Bound)		06:43	07:13	07:43	08:13	08:43	09:13	09:43	10:13	10:36	11:06	11:36	12:06	12:36	13:06	13:36	14:06	14:36	15:06
Killingworth, Southgate-Norgas House (S-Bound)		06:43	07:13	07:43	08:13	08:43	09:13	09:43	10:13	10:36	11:06	11:36	12:06	12:36	13:06	13:36	14:06	14:36	15:06
West Moor, Great Lime Road-Sheldon Court (W-Bound)		06:44	07:14	07:44	08:14	08:44	09:14	09:44	10:14	10:37	11:07	11:37	12:07	12:37	13:07	13:37	14:07	14:37	15:07
West Moor, Great Lime Road - Georgian Court (W-Bound)		06:45	07:15	07:45	08:15	08:45	09:15	09:45	10:15	10:39	11:09	11:39	12:09	12:39	13:09	13:39	14:09	14:39	15:09
West Moor, Benton Lane-Great Lime Road (S-Bound)		06:45	07:15	07:45	08:15	08:45	09:15	09:45	10:15	10:39	11:09	11:39	12:09	12:39	13:09	13:39	14:09	14:39	15:09
West Moor, Benton Lane-Findus (S-Bound)		06:46	07:16	07:46	08:16	08:46	09:16	09:46	10:16	10:40	11:10	11:40	12:10	12:40	13:10	13:40	14:10	14:40	15:10
Benton, Quorum Park Entrance (S-Bound)		06:47	07:17	07:47	08:17	08:47	09:17	09:47	10:17	10:41	11:11	11:41	12:11	12:41	13:11	13:41	14:11	14:41	15:11
Benton, Quorum Park (SW-Bound)		06:48	07:18	07:48	08:18	08:48	09:18	09:48	10:18	10:42	11:12	11:42	12:12	12:42	13:12	13:42	14:12	14:42	15:12
Benton, Balliol Business Park Entrance (W-Bound)		06:49	07:19	07:49	08:19	08:49	09:19	09:49	10:19	10:43	11:13	11:43	12:13	12:43	13:13	13:43	14:13	14:43	15:13
Benton, Balliol Business Park West (S-Bound)		06:49	07:19	07:49	08:19	08:49	09:19	09:49	10:19	10:43	11:13	11:43	12:13	12:43	13:13	13:43	14:13	14:43	15:13
Benton, Balliol Business Park Bus Link (W-Bound)		06:50	07:20	07:50	08:20	08:50	09:20	09:50	10:20	10:44	11:14	11:44	12:14	12:44	13:14	13:44	14:14	14:44	15:14
Longbenton, Bt Call Centre (W-Bound)		06:51	07:21	07:51	08:21	08:51	09:21	09:51	10:21	10:45	11:15	11:45	12:15	12:45	13:15	13:45	14:15	14:45	15:15
Longbenton, Bt Call Centre Salters Lane (S-Bound)		06:52	07:22	07:52	08:22	08:52	09:22	09:52	10:22	10:46	11:16	11:46	12:16	12:46	13:16	13:46	14:16	14:46	15:16
Longbenton, West Farm Avenue-Salters Lane (E-Bound)		06:52	07:22	07:52	08:22	08:52	09:22	09:52	10:22	10:46	11:16	11:46	12:16	12:46	13:16	13:46	14:16	14:46	15:16
Longbenton, West Farm Avenue-Monks Park Way (E-Bound)		06:53	07:23	07:53	08:23	08:53	09:23	09:53	10:23	10:48	11:18	11:48	12:18	12:48	13:18	13:48	14:18	14:48	15:18
Longbenton, West Farm Avenue - Blackfriars Way (E-Bound)		06:54	07:24	07:54	08:24	08:54	09:24	09:54	10:24	10:49	11:19	11:49	12:19	12:49	13:19	13:49	14:19	14:49	15:19
Longbenton, West Farm Avenue-Stoneleigh Avenue (E-Bound)		06:55	07:25	07:55	08:25	08:55	09:25	09:55	10:25	10:50	11:20	11:50	12:20	12:50	13:20	13:50	14:20	14:50	15:20
Longbenton, Benton Lane-Rushall Place (S-Bound)		06:56	07:26	07:56	08:26	08:56	09:26	09:56	10:26	10:51	11:21	11:51	12:21	12:51	13:21	13:51	14:21	14:51	15:21
Four Lane Ends, Four Lane Ends Interchange (F)		06:57	07:27	07:57	08:27	08:57	09:27	09:57	10:27	10:52	11:22	11:52	12:22	12:52	13:22	13:52	14:22	14:52	15:22
Four Lane Ends, Benton Road-Manor Place (S-Bound)		06:58	07:28	07:58	08:28	08:58	09:28	09:58	10:28	10:53	11:23	11:53	12:23	12:53	13:23	13:53	14:23	14:53	15:23
High Heaton, Benton Road-Fairville Crescent (S-Bound)		06:59	07:29	07:59	08:29	08:59	09:29	09:59	10:29	10:54	11:24	11:54	12:24	12:54	13:24	13:54	14:24	14:54	15:24
High Heaton, Benton Road-Manor Park (S-Bound)		07:00	07:30	08:00	08:30	09:00	09:30	10:00	10:30	10:56	11:26	11:56	12:26	12:56	13:26	13:56	14:26	14:56	15:26
High Heaton, Benton Road-Buckthorn Grove (S-Bound)		07:00	07:30	08:00	08:30	09:00	09:30	10:00	10:30	10:56	11:26	11:56	12:26	12:56	13:26	13:56	14:26	14:56	15:26
High Heaton, High Heaton (S-Bound)		07:01	07:31	08:01	08:31	09:01	09:31	10:01	10:31	10:57	11:27	11:57	12:27	12:57	13:27	13:57	14:27	14:57	15:27
High Heaton, Benton Road-Cemetery (S-Bound)		07:02	07:32	08:02	08:32	09:02	09:32	10:02	10:32	10:58	11:28	11:58	12:28	12:58	13:28	13:58	14:28	14:58	15:28
Heaton, Chillingham Road-Norwood Avenue (S-Bound)		07:03	07:33	08:03	08:33	09:03	09:33	10:03	10:33	10:59	11:29	11:59	12:29	12:59	13:29	13:59	14:29	14:59	15:29
Heaton, Chillingham Road-Cartington Terrace (S-Bound)		07:04	07:34	08:04	08:34	09:04	09:34	10:04	10:34	11:00	11:30	12:00	12:30	13:00	13:30	14:00	14:30	15:00	15:30
Heaton, Chillingham Road Shops (S-Bound)		07:05	07:35	08:05	08:35	09:05	09:35	10:05	10:35	11:02	11:32	12:02	12:32	13:02	13:32	14:02	14:32	15:02	15:32
Heaton, Chillingham Road-Ninth Avenue (S-Bound)		07:06	07:36	08:06	08:36	09:06	09:36	10:06	10:36	11:03	11:33	12:03	12:33	13:03	13:33	14:03	14:33	15:03	15:33
Byker, Chillingham Road Ends (S-Bound)		07:07	07:37	08:07	08:37	09:07	09:37	10:07	10:37	11:04	11:34	12:04	12:34	13:04	13:34	14:04	14:34	15:04	15:34
Byker, Shields Road (W-Bound)		07:08	07:38	08:08	08:38	09:08	09:38	10:08	10:38	11:05	11:35	12:05	12:35	13:05	13:35	14:05	14:35	15:05	15:35
Byker, Shields Road - Grafton Street (W-Bound)		07:09	07:39	08:09	08:39	09:09	09:39	10:09	10:39	11:06	11:36	12:06	12:36	13:06	13:36	14:06	14:36	15:06	15:36
Byker, Shields Road-Clifford Street (W-Bound)		07:10	07:40	08:10	08:40	09:10	09:40	10:10	10:40	11:07	11:37	12:07	12:37	13:07	13:37	14:07	14:37	15:07	15:37
Shieldfield, New Bridge Street-St Dominics (W-Bound)		07:12	07:42	08:12	08:42	09:12	09:42	10:12	10:42	11:10	11:40	12:10	12:40	13:10	13:40	14:10	14:40	15:10	15:40
Shieldfield, Newcastle Manors (W-Bound)		07:13	07:43	08:13	08:43	09:13	09:43	10:13	10:43	11:11	11:41	12:11	12:41	13:11	13:41	14:11	14:41	15:11	15:41
Newcastle upon Tyne, John Dobson Street - Laing Art Gallery (S-Bound)		07:15	07:45	08:15	08:45	09:15	09:45	10:15	10:45	11:13	11:43	12:13	12:43	13:13	13:43	14:13	14:43	15:13	15:43
Newcastle upon Tyne, Newcastle Monument (H)		07:21	07:51	08:21	08:51	09:21	09:51	10:21	10:51	11:19	11:49	12:19	12:49	13:19	13:49	14:19	14:49	15:19	15:49
Newcastle upon Tyne, Newcastle St James (W-Bound)		07:22	07:52	08:22	08:52	09:22	09:52	10:22	10:52	11:20	11:50	12:20	12:50	13:20	13:50	14:20	14:50	15:20	15:50
Newcastle upon Tyne, Barrack Road-St James Park (NW-Bound)		07:23	07:53	08:23	08:53	09:23	09:53	10:23	10:53	11:21	11:51	12:21	12:51	13:21	13:51	14:21	14:51	15:21	15:51
Newcastle upon Tyne, Barrack Road-Leazes Park (N-Bound)		07:24	07:54	08:24	08:54	09:24	09:54	10:24	10:54	11:23	11:53	12:23	12:53	13:23	13:53	14:23	14:53	15:23	15:53

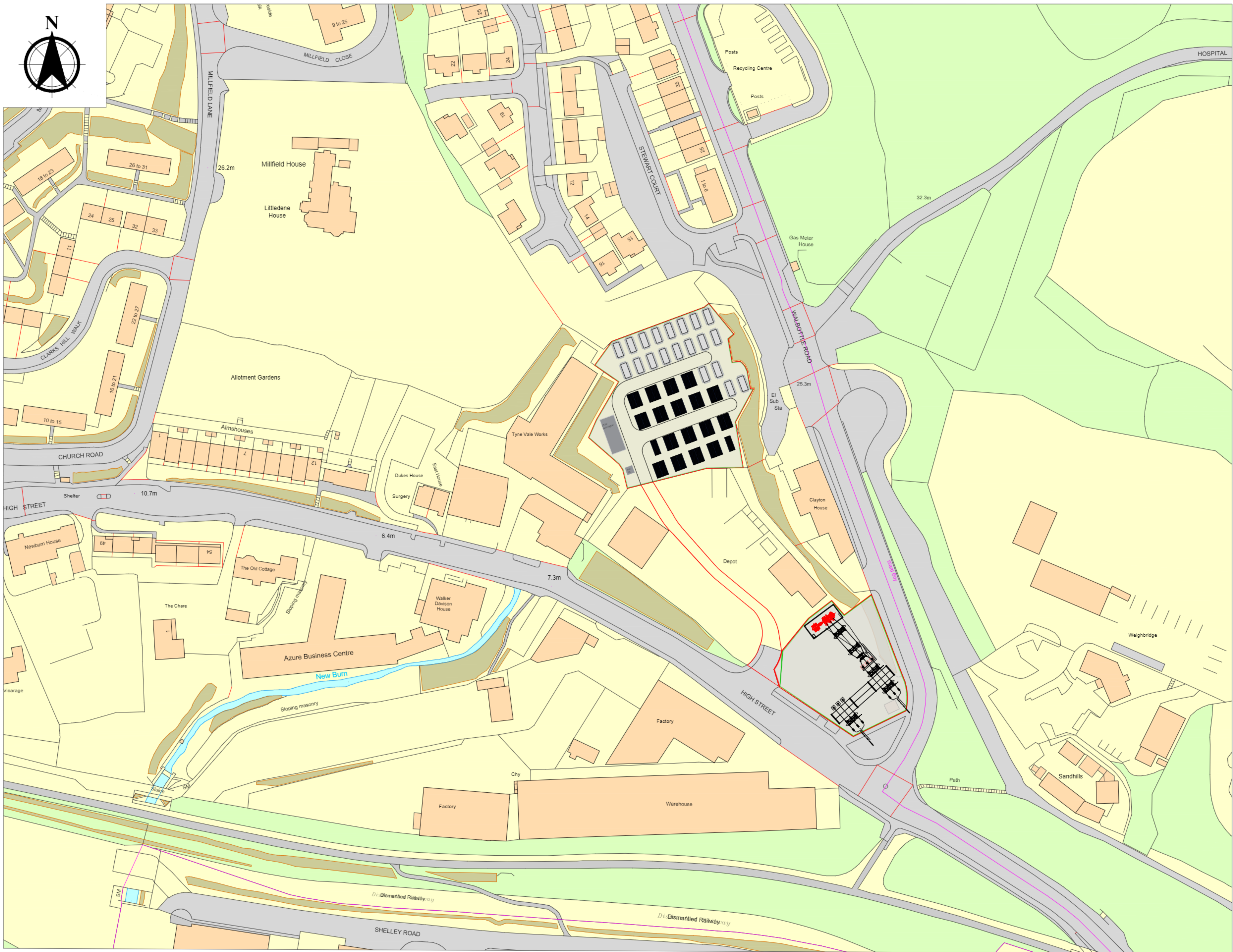
Nuns Moor, Barrack Road-Leazes Court (NW-Bound)	07:24	07:54	08:24	08:54	09:24	09:54	10:24	10:54	11:23	11:53	12:23	12:53	13:23	13:53	14:23	14:53	15:23	15:53
Nuns Moor, Bbc Tv Centre (NW-Bound)	07:26	07:56	08:26	08:56	09:26	09:56	10:26	10:56	11:25	11:55	12:25	12:55	13:25	13:55	14:25	14:55	15:25	15:55
Fenham, Ponteland Road-Fenham Hall Drive (NW-Bound)	07:27	07:57	08:27	08:57	09:27	09:57	10:27	10:57	11:26	11:56	12:26	12:56	13:26	13:56	14:26	14:56	15:26	15:56
Cowgate, Jedburgh Road (W-Bound)	07:30	08:00	08:30	09:00	09:30	10:00	10:30	11:00	11:29	11:59	12:29	12:59	13:29	13:59	14:29	14:59	15:29	15:59
Cowgate, Stamfordham Way (W-Bound)	07:31	08:01	08:31	09:01	09:31	10:01	10:31	11:01	11:30	12:00	12:30	13:00	13:30	14:00	14:30	15:00	15:30	16:00
Cowgate, Stamfordham Road-Yewvale Road (NW-Bound)	07:32	08:02	08:32	09:02	09:32	10:02	10:32	11:02	11:32	12:02	12:32	13:02	13:32	14:02	14:32	15:02	15:32	16:02
Slatyford, Stamfordham Road-Silver Lonnen (W-Bound)	07:33	08:03	08:33	09:03	09:33	10:03	10:33	11:03	11:33	12:03	12:33	13:03	13:33	14:03	14:33	15:03	15:33	16:03
Slatyford, Stamfordham Road-Slatyford Lane (W-Bound)	07:33	08:03	08:33	09:03	09:33	10:03	10:33	11:03	11:33	12:03	12:33	13:03	13:33	14:03	14:33	15:03	15:33	16:03
Slatyford, Stamfordham Road - Pooley Road (NW-Bound)	07:34	08:04	08:34	09:04	09:34	10:04	10:34	11:04	11:34	12:04	12:34	13:04	13:34	14:04	14:34	15:04	15:34	16:04
Slatyford, Stamfordham Road-Western By Pass (NW-Bound)	07:35	08:05	08:35	09:05	09:35	10:05	10:35	11:05	11:35	12:05	12:35	13:05	13:35	14:05	14:35	15:05	15:35	16:05
West Denton, West Denton Way-Fenton Walk (S-Bound)	07:36	08:06	08:36	09:06	09:36	10:06	10:36	11:06	11:37	12:07	12:37	13:07	13:37	14:07	14:37	15:07	15:37	16:07
West Denton, West Denton Way-Northumbria Walk (W-Bound)	07:37	08:07	08:37	09:07	09:37	10:07	10:37	11:07	11:38	12:08	12:38	13:08	13:38	14:08	14:38	15:08	15:38	16:08
West Denton, West Denton Way-Social Club (W-Bound)	07:38	08:08	08:38	09:08	09:38	10:08	10:38	11:08	11:39	12:09	12:39	13:09	13:39	14:09	14:39	15:09	15:39	16:09
West Denton, West Denton Way - Shops (W-Bound)	07:39	08:09	08:39	09:09	09:39	10:09	10:39	11:09	11:40	12:10	12:40	13:10	13:40	14:10	14:40	15:10	15:40	16:10
West Denton, West Denton Way-Fire Station (W-Bound)	07:40	08:10	08:40	09:10	09:40	10:10	10:40	11:10	11:41	12:11	12:41	13:11	13:41	14:11	14:41	15:11	15:41	16:11
Westerhope, Hillhead Road-Grosvenor Way (N-Bound)	07:41	08:11	08:41	09:11	09:41	10:11	10:41	11:11	11:42	12:12	12:42	13:12	13:42	14:12	14:42	15:12	15:42	16:12
Westerhope, Hillhead Road-Gleneagles Close (N-Bound)	07:42	08:12	08:42	09:12	09:42	10:12	10:42	11:12	11:43	12:13	12:43	13:13	13:43	14:13	14:43	15:13	15:43	16:13
Chapel Park, Greenway-Glenhurst Drive (NW-Bound)	07:43	08:13	08:43	09:13	09:43	10:13	10:43	11:13	11:44	12:14	12:44	13:14	13:44	14:14	14:44	15:14	15:44	16:14
Chapel Park, Greenway (W-Bound)	07:43	08:13	08:43	09:13	09:43	10:13	10:43	11:13	11:44	12:14	12:44	13:14	13:44	14:14	14:44	15:14	15:44	16:14
Chapel Park, Greenway-Jonquil Close (N-Bound)	07:44	08:14	08:44	09:14	09:44	10:14	10:44	11:14	11:45	12:15	12:45	13:15	13:45	14:15	14:45	15:15	15:45	16:15
Chapel Park, North Walbottle Road-Greenway (W-Bound)	07:44	08:14	08:44	09:14	09:44	10:14	10:44	11:14	11:45	12:15	12:45	13:15	13:45	14:15	14:45	15:15	15:45	16:15
North Walbottle, North Walbottle Rd-Whorlton Tce (W-Bound)	07:45	08:15	08:45	09:15	09:45	10:15	10:45	11:15	11:46	12:16	12:46	13:16	13:46	14:16	14:46	15:16	15:46	16:16
North Walbottle, North Walbottle Rd-Claverdon St (W-Bound)	07:45	08:15	08:45	09:15	09:45	10:15	10:45	11:15	11:46	12:16	12:46	13:16	13:46	14:16	14:46	15:16	15:46	16:16
North Walbottle, North Walbottle Road-Abbey Drive (S-Bound)	07:46	08:16	08:46	09:16	09:46	10:16	10:46	11:16	11:47	12:17	12:47	13:17	13:47	14:17	14:47	15:17	15:47	16:17
North Walbottle, North Walbottle Rd-Coronation Rd (S-Bound)	07:46	08:16	08:46	09:16	09:46	10:16	10:46	11:16	11:47	12:17	12:47	13:17	13:47	14:17	14:47	15:17	15:47	16:17
North Walbottle, North Walbottle Rd - Northumberland Gdns (S-Bound)	07:46	08:16	08:46	09:16	09:46	10:16	10:46	11:16	11:47	12:17	12:47	13:17	13:47	14:17	14:47	15:17	15:47	16:17
Walbottle, North Walbottle Road-Hexham Road (S-Bound)	07:47	08:17	08:47	09:17	09:47	10:17	10:47	11:17	11:48	12:18	12:48	13:18	13:48	14:18	14:48	15:18	15:48	16:18
Walbottle, Walbottle Road - Percy Way (SW-Bound)	07:48	08:18	08:48	09:18	09:48	10:18	10:48	11:18	11:49	12:19	12:49	13:19	13:49	14:19	14:49	15:19	15:49	16:19
Walbottle, Walbottle Road-Dene Terrace (S-Bound)	07:48	08:18	08:48	09:18	09:48	10:18	10:48	11:18	11:49	12:19	12:49	13:19	13:49	14:19	14:49	15:19	15:49	16:19
Newburn, Walbottle Road-Corporation Yard (S-Bound)	07:49	08:19	08:49	09:19	09:49	10:19	10:49	11:19	11:50	12:20	12:50	13:20	13:50	14:20	14:50	15:20	15:50	16:20
Newburn, Walbottle Road-Hospital Lane (S-Bound)	07:50	08:20	08:50	09:20	09:50	10:20	10:50	11:20	11:51	12:21	12:51	13:21	13:51	14:21	14:51	15:21	15:51	16:21
Newburn, High Street-Walbottle Road (NW-Bound)	07:50	08:20	08:50	09:20	09:50	10:20	10:50	11:20	11:51	12:21	12:51	13:21	13:51	14:21	14:51	15:21	15:51	16:21
Newburn, High Street-Station Road (W-Bound)	07:51	08:21	08:51	09:21	09:51	10:21	10:51	11:21	11:52	12:22	12:52	13:22	13:52	14:22	14:52	15:22	15:52	16:22
Newburn, High Street - Church Bank (NW-Bound)	07:51	08:21	08:51	09:21	09:51	10:21	10:51	11:21	11:52	12:22	12:52	13:22	13:52	14:22	14:52	15:22	15:52	16:22
Newburn, Newburn Road-Chapel Court (N-Bound)	07:52	08:22	08:52	09:22	09:52	10:22	10:52	11:22	11:53	12:23	12:53	13:23	13:53	14:23	14:53	15:23	15:53	16:23
Newburn, Newburn Road-Garage (N-Bound)	07:53	08:23	08:53	09:23	09:53	10:23	10:53	11:23	11:54	12:24	12:54	13:24	13:54	14:24	14:54	15:24	15:54	16:24
Throckley, Newburn Road-Mayfield Avenue (N-Bound)	07:53	08:23	08:53	09:23	09:53	10:23	10:53	11:23	11:54	12:24	12:54	13:24	13:54	14:24	14:54	15:24	15:54	16:24
Throckley, Newburn Road-Broomy Hill Road (N-Bound)	arr 07:54	08:24	08:54	09:24	09:54	10:24	10:54	11:24	11:55	12:25	12:55	13:25	13:55	14:25	14:55	15:25	15:55	16:25

Killingworth, Killingworth Bus Station (A)	dep	15:30	16:07	16:41	17:11	17:41	18:11	18:41	19:11	19:41	20:11	20:41	21:11	21:41	22:11	22:32	23:07
Killingworth, West Bailey-Garth 15 (W-Bound)	15:31	16:08	16:42	17:12	17:42	18:12	18:42	19:12	19:42	20:12	20:42	21:12	21:42	22:12	22:33	23:08	
Killingworth, West Bailey-Garth 12 (W-Bound)	15:32	16:09	16:43	17:13	17:43	18:13	18:43	19:13	19:43	20:13	20:43	21:13	21:43	22:13	22:34	23:09	
Killingworth, West Bailey - Angus Close (S-Bound)	15:33	16:10	16:44	17:14	17:44	18:14	18:44	19:14	19:44	20:14	20:44	21:14	21:44	22:14	22:35	23:10	
Killingworth, West Bailey - Garth 7 (E-Bound)	15:34	16:11	16:45	17:15	17:45	18:15	18:45	19:15	19:45	20:15	20:45	21:15	21:45	22:15	22:36	23:11	
Killingworth, West Bailey-Garth 4 (E-Bound)	15:35	16:12	16:46	17:16	17:46	18:16	18:46	19:16	19:46	20:16	20:46	21:16	21:46	22:16	22:37	23:12	
Killingworth, Southgate-School (S-Bound)	15:36	16:13	16:47	17:17	17:47	18:17	18:47	19:17	19:47	20:17	20:47	21:17	21:47	22:17	22:38	23:12	
Killingworth, Southgate-Norgas House (S-Bound)	15:36	16:13	16:47	17:17	17:47	18:17	18:47	19:17	19:47	20:17	20:47	21:17	21:47	22:17	22:38	23:13	
West Moor, Great Lime Road-Sheldon Court (W-Bound)	15:37	16:14	16:48	17:18	17:48	18:18	18:48	19:18	19:48	20:18	20:48	21:18	21:48	22:18	22:39	23:14	
West Moor, Great Lime Road - Georgian Court (W-Bound)	15:39	16:15	16:49	17:19	17:49	18:19	18:49	19:19	19:49	20:19	20:49	21:19	21:49	22:19	22:40	23:14	
West Moor, Benton Lane-Great Lime Road (S-Bound)	15:39	16:15	16:49	17:19	17:49	18:19	18:49	19:19	19:49	20:19	20:49	21:19	21:49	22:19	22:40	23:14	
West Moor, Benton Lane-Findus (S-Bound)	15:40	16:16	16:50	17:20	17:50	18:20	18:50	19:20	19:50	20:20	20:50	21:20	21:50	22:20	22:41	23:15	
Benton, Quorum Park Entrance (S-Bound)	15:41	16:17	16:51	17:21	17:51	18:21	18:51	19:21	19:51	20:21	20:51	21:21	21:51	22:21	22:42	23:15	
Benton, Quorum Park (SW-Bound)	15:42	16:18	16:52	17:22	17:52	18:22	18:52	19:22	19:52	20:22	20:52	21:22	21:52	22:22	22:43	23:16	
Benton, Balliol Business Park Entrance (W-Bound)	15:43	16:19	16:53	17:23	17:53	18:23	18:53	19:23	19:53	20:23	20:53	21:23	21:53	22:23	22:44	23:16	
Benton, Balliol Business Park West (S-Bound)	15:43	16:19	16:53	17:23	17:53	18:23	18:53	19:23	19:53	20:23	20:53	21:23	21:53	22:23	22:44	23:17	
Benton, Balliol Business Park Bus Link (W-Bound)	15:44	16:20	16:54	17:24	17:54	18:24	18:54	19:24	19:54	20:24	20:54	21:24	21:54	22:24	22:45	23:17	
Longbenton, Bt Call Centre (W-Bound)	15:45	16:21	16:55	17:25	17:55	18:25	18:55	19:25	19:55	20:25	20:55	21:25	21:55	22:25	22:46	23:18	
Longbenton, Bt Call Centre Salters Lane (S-Bound)	15:46	16:22	16:56	17:26	17:56	18:26	18:56	19:26	19:56	20:26	20:56	21:26	21:56	22:26	22:47	23:19	
Longbenton, West Farm Avenue-Salters Lane (E-Bound)	15:46	16:22	16:56	17:26	17:56	18:26	18:56	19:26	19:56	20:26	20:56	21:26	21:56	22:26	22:47	23:19	
Longbenton, West Farm Avenue-Monks Park Way (E-Bound)	15:48	16:23	16:57	17:27	17:57	18:27	18:57	19:27	19:57	20:27	20:57	21:27	21:57	22:27	22:48	23:20	
Longbenton, West Farm Avenue - Blackfriars Way (E-Bound)	15:49	16:24	16:58	17:28	17:58	18:28	18:58	19:28	19:58	20:28	20:58	21:28	21:58	22:28	22:49	23:21	
Longbenton, West Farm Avenue-Stoneleigh Avenue (E-Bound)	15:50	16:25	16:59	17:29	17:59	18:29	18:59	19:29	19:59	20:29	20:59	21:29	21:59	22:29	22:50	23:22	
Longbenton, Benton Lane-Rushall Place (S-Bound)	15:51	16:26	17:00	17:30	18:00	18:30	19:00	19:30	20:00	20:30	21:00	21:30	22:00	22:30	22:51	23:22	
Four Lane Ends, Four Lane Ends Interchange (F)	15:52	16:27	17:01	17:31	18:01	18:31	19:01	19:31	20:01	20:31	21:01	21:31	22:01	22:31	22:52	23:23	
Four Lane Ends, Benton Road-Manor Place (S-Bound)	15:53	16:28	17:02	17:32	18:02	18:32	19:02	19:32	20:02	20:32	21:02	21:32	22:02	22:32	22:53	23:24	
High Heaton, Benton Road-Fairville Crescent (S-Bound)	15:54	16:29	17:03	17:33	18:03	18:33	19:03	19:33	20:03	20:33	21:03	21:33	22:03	22:33	22:54	23:24	
High Heaton, Benton Road-Manor Park (S-Bound)	15:56	16:30	17:04	17:34	18:04	18:34	19:04	19:34	20:04	20:34	21:04	21:34	22:04	22:34	22:55	23:25	
High Heaton, Benton Road-Buckthorn Grove (S-Bound)	15:56	16:30	17:04	17:34	18:04	18:34	19:04	19:34	20:04	20:34	21:04	21:34	22:04	22:34	22:55	23:26	
High Heaton, High Heaton (S-Bound)	15:57	16:31	17:05	17:35	18:05	18:35	19:05	19:35	20:05	20:35	21:05	21:35	22:05	22:35	22:56	23:26	
High Heaton, Benton Road-Cemetery (S-Bound)	15:58	16:32	17:06	17:36	18:06	18:36	19:06	19:36	20:06	20:36	21:06	21:36	22:06	22:36	22:57	23:27	
Heaton, Chillingham Road-Norwood Avenue (S-Bound)	15:59	16:33	17:07	17:37	18:07	18:37	19:07	19:37	20:07	20:37	21:07	21:37	22:07	22:37	22:57	23:28	
Heaton, Chillingham Road-Cartington Terrace (S-Bound)	16:00	16:34	17:08	17:38	18:08	18:38	19:08	19:38	20:08	20:38	21:08	21:38	22:08	22:38	22:58	23:29	
Heaton, Chillingham Road Shops (S-Bound)	16:02	16:35	17:09	17:39	18:09	18:39	19:09	19:39	20:09	20:39	21:09	21:39	22:09	22:39	22:59	23:29	
Heaton, Chillingham Road-Ninth Avenue (S-Bound)	16:03	16:36	17:10	17:40	18:10	18:40	19:10	19:40	20:10	20:40	21:10	21:40	22:10	22:40	23:00	23:30	
Byker, Chillingham Road Ends (S-Bound)	16:04	16:37	17:11	17:41	18:11	18:41	19:11	19:41	20:11	20:41	21:11	21:41	22:11	22:41	23:01	23:31	
Byker, Shields Road (W-Bound)	16:05	16:38	17:12	17:42	18:12	18:42	19:12	19:42	20:12	20:42	21:12	21:42	22:12	22:42	23:02		
Byker, Shields Road - Grafton Street (W-Bound)	16:06	16:39	17:13	17:43	18:13	18:43	19:13	19:43	20:13	20:43	21:13	21:43	22:13	22:43	23:03		
Byker, Shields Road-Clifford Street (W-Bound)	16:07	16:40	17:14	17:44	18:13	18:43	19:13	19:43	20:13	20:43	21:13	21:43	22:13	22:43	23:03		
Shieldfield, New Bridge Street-St Dominics (W-Bound)	16:10	16:42	17:15	17:45	18:15	18:45	19:15	19:45	20:15	20:45	21:15	21:45	22:15	22:45	23:05		
Shieldfield, Newcastle Manors (W-Bound)	16:11	16:43	17:16	17:46	18:16	18:46	19:16	19:46	20:16	20:46	21:16	21:46	22:16	22:46	23:06		
Newcastle upon Tyne, John Dobson Street - Laing Art Gallery (S-Bound)	16:13	16:45	17:18	17:48	18:18	18:48	19:18	19:48	20:18	20:48	21:18	21:48	22:18	22:48	23:08		
Newcastle upon Tyne, Newcastle Monument (H)	16:19	16:51	17:22	17:52	18:22	18:52	19:22	19:52	20:22	20:52	21:22	21:52	22:22	22:52	23:12		
Newcastle upon Tyne, Newcastle St James (W-Bound)	16:20	16:52	17:23	17:53	18:23	18:53	19:23	19:53	20:23	20:53	21:23	21:53	22:23	22:53	23:12		
Newcastle upon Tyne, Barrack Road-St James Park (NW-Bound)	16:21	16:53	17:24	17:54	18:24	18:54	19:24	19:54	20:24	20:54	21:24	21:54	22:24	22:54	23:13		
Newcastle upon Tyne, Barrack Road-Leazes Park (N-Bound)	16:23	16:54	17:25	17:55	18:25	18:55	19:25	19:55	20:25	20:55	21:25	21:55	22:25	22:55	23:14		
Nuns Moor, Barrack Road-New Mills (NW-Bound)	16:23	16:54	17:25	17:55	18:25	18:55	19:25	19:55	20:25	20:55	21:25	21:55	22:25	22:55	23:15		
Nuns Moor, Barrack Road-Leazes Court (NW-Bound)	16:24	16:55	17:26	17:56	18:26	18:56	19:26	19:56	20:26	20:56	21:26	21:56	22:26	22:56	23:15		
Nuns Moor, Bbc Tv Centre (NW-Bound)	16:25	16:56	17:27	17:57	18:27	18:57	19:27	19:57	20:27	20:57	21:27	21:57	22:27	22:57	23:16		
Fenham, Ponteland Road-Fenham Hall Drive (NW-Bound)	16:26	16:57	17:28	17:58	18:28	18:58	19:28	19:58	20:28	20:58	21:28	21:58	22:28	22:58	23:17		
Cowgate, Jedburgh Road (W-Bound)	16:29	17:00	17:31	18:01	18:31	19:01	19:31	20:01	20:31	21:01	21:31	22:01	22:31	23:01	23:20		
Cowgate, Stamfordham Way (W-Bound)	16:30	17:01	17:32	18:02	18:32	19:02	19:32	20:02	20:32	21:02	21:32	22:02	22:32	23:02	23:21		

Cowgate, Stamfordham Road-Yewvale Road (NW-Bound)	16:32	17:02	17:33	18:03	18:33	19:03	19:33	20:03	20:33	21:03	21:33	22:03	22:33	23:03	23:22
Slatyford, Stamfordham Road-Silver Lonnen (W-Bound)	16:33	17:03	17:34	18:04	18:34	19:04	19:34	20:04	20:34	21:04	21:34	22:04	22:34	23:04	23:23
Slatyford, Stamfordham Road-Slatyford Lane (W-Bound)	16:33	17:03	17:34	18:04	18:34	19:04	19:34	20:04	20:34	21:04	21:34	22:04	22:34	23:04	23:23
Slatyford, Stamfordham Road - Pooley Road (NW-Bound)	16:34	17:04	17:35	18:05	18:35	19:05	19:35	20:05	20:35	21:05	21:35	22:05	22:35	23:05	23:24
Slatyford, Stamfordham Road-Western By Pass (NW-Bound)	16:35	17:05	17:36	18:06	18:36	19:06	19:36	20:06	20:36	21:06	21:36	22:06	22:36	23:06	23:25
West Denton, West Denton Way-Fenton Walk (S-Bound)	16:37	17:06	17:37	18:07	18:37	19:07	19:37	20:07	20:37	21:07	21:37	22:07	22:37	23:07	23:26
West Denton, West Denton Way-Northumbria Walk (W-Bound)	16:38	17:07	17:38	18:08	18:38	19:08	19:38	20:08	20:38	21:08	21:38	22:08	22:38	23:08	23:27
West Denton, West Denton Way-Social Club (W-Bound)	16:39	17:08	17:39	18:09	18:39	19:09	19:39	20:09	20:39	21:09	21:39	22:09	22:39	23:09	23:28
West Denton, West Denton Way - Shops (W-Bound)	16:40	17:09	17:40	18:10	18:40	19:10	19:40	20:10	20:40	21:10	21:40	22:10	22:40	23:10	23:29
West Denton, West Denton Way-Fire Station (W-Bound)	16:41	17:10	17:41	18:11	18:41	19:11	19:41	20:11	20:41	21:11	21:41	22:11	22:41	23:11	23:30
Westerhope, Hillhead Road-Grosvenor Way (N-Bound)	16:42	17:11	17:42	18:12	18:42	19:12	19:42	20:12	20:42	21:12	21:42	22:12	22:42	23:11	23:30
Westerhope, Hillhead Road-Gleneagles Close (N-Bound)	16:43	17:12	17:42	18:12	18:42	19:12	19:42	20:12	20:42	21:12	21:42	22:12	22:42	23:12	23:31
Chapel Park, Greenway-Glenhurst Drive (NW-Bound)	16:44	17:13	17:43	18:13	18:43	19:13	19:43	20:13	20:43	21:13	21:43	22:13	22:43	23:12	23:31
Chapel Park, Greenway (W-Bound)	16:44	17:13	17:44	18:14	18:44	19:14	19:44	20:14	20:44	21:14	21:44	22:14	22:44	23:14	23:33
Chapel Park, Greenway-Jonquil Close (N-Bound)	16:45	17:14	17:44	18:14	18:44	19:14	19:44	20:14	20:44	21:14	21:44	22:14	22:44	23:14	23:33
Chapel Park, North Walbottle Road-Greenway (W-Bound)	16:45	17:14	17:44	18:14	18:44	19:14	19:44	20:14	20:44	21:14	21:44	22:14	22:44	23:14	23:33
North Walbottle, North Walbottle Rd-Whorlton Tce (W-Bound)	16:46	17:15	17:45	18:15	18:45	19:15	19:45	20:15	20:45	21:15	21:45	22:15	22:45	23:15	23:34
North Walbottle, North Walbottle Rd-Claverdon St (W-Bound)	16:46	17:15	17:45	18:15	18:45	19:15	19:45	20:15	20:45	21:15	21:45	22:15	22:45	23:15	23:34
North Walbottle, North Walbottle Road-Abbey Drive (S-Bound)	16:47	17:16	17:46	18:16	18:46	19:16	19:46	20:16	20:46	21:16	21:46	22:16	22:46	23:16	23:35
North Walbottle, North Walbottle Rd-Coronation Rd (S-Bound)	16:47	17:16	17:46	18:16	18:46	19:16	19:46	20:16	20:46	21:16	21:46	22:16	22:46	23:16	23:35
North Walbottle, North Walbottle Rd - Northumberland Gdns (S-Bound)	16:47	17:16	17:46	18:16	18:46	19:16	19:46	20:16	20:46	21:16	21:46	22:16	22:46	23:16	23:35
Walbottle, North Walbottle Road-Hexham Road (S-Bound)	16:48	17:17	17:47	18:17	18:47	19:17	19:47	20:17	20:47	21:17	21:47	22:17	22:47	23:17	23:36
Walbottle, Walbottle Road - Percy Way (SW-Bound)	16:49	17:18	17:48	18:18	18:48	19:18	19:48	20:18	20:48	21:18	21:48	22:18	22:48	23:18	23:37
Walbottle, Walbottle Road-Dene Terrace (S-Bound)	16:49	17:18	17:48	18:18	18:48	19:18	19:48	20:18	20:48	21:18	21:48	22:18	22:48	23:18	23:37
Newburn, Walbottle Road-Corporation Yard (S-Bound)	16:50	17:19	17:49	18:19	18:49	19:19	19:49	20:19	20:49	21:19	21:49	22:19	22:49	23:19	23:38
Newburn, Walbottle Road-Hospital Lane (S-Bound)	16:51	17:20	17:50	18:20	18:50	19:20	19:50	20:20	20:50	21:20	21:50	22:20	22:50	23:20	23:39
Newburn, High Street-Walbottle Road (NW-Bound)	16:51	17:20	17:50	18:20	18:50	19:20	19:50	20:20	20:50	21:20	21:50	22:20	22:50	23:20	23:39
Newburn, High Street-Station Road (W-Bound)	16:52	17:21	17:51	18:21	18:51	19:21	19:51	20:21	20:51	21:21	21:51	22:21	22:51	23:21	23:40
Newburn, High Street - Church Bank (NW-Bound)	16:52	17:21	17:51	18:21	18:51	19:21	19:51	20:21	20:51	21:21	21:51	22:21	22:51	23:21	23:40
Newburn, Newburn Road-Chapel Court (N-Bound)	16:53	17:22	17:52	18:22	18:52	19:22	19:52	20:22	20:52	21:22	21:52	22:22	22:52	23:22	23:41
Newburn, Newburn Road-Garage (N-Bound)	16:54	17:23	17:53	18:23	18:53	19:23	19:53	20:23	20:53	21:23	21:53	22:23	22:53	23:23	23:42
Throckley, Newburn Road-Mayfield Avenue (N-Bound)	16:54	17:23	17:53	18:23	18:53	19:23	19:53	20:23	20:53	21:23	21:53	22:23	22:53	23:23	23:42
Throckley, Newburn Road-Broomy Hill Road (N-Bound) arr	16:55	17:24	17:54	18:24	18:54	19:24	19:54	20:24	20:54	21:24	21:54	22:24	22:54	23:24	23:43

Compiled from data for the period Wed 15-Nov-2023 to Tue 21-Nov-2023. Times not in bold are estimated by using the distance between the stops.







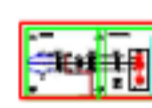
Appendix C Site Layout



KEY PLAN

NOTES
Any equipment shown is indicative of dimensions and general appearance and may be subject to minor amendments by the manufacturer or supplier

LEGEND

-  BATTERY
-  PCS AND TRANSFORMER
-  CONCRETE PLINTHS
-  HARDSTANDING AREA
-  FENCE
-  GATE
-  ON SITE SUBSTATION

REVISIONS

INITIAL VERSION						
PO1	CL	22/04/24	XX	XX	XX	XX
REVISION NOTES/COMMENTS						
REV	DATE	DRAWN BY	CHECKED BY	DATE	APPROVED BY	DATE



CLIENT
FIG POWER

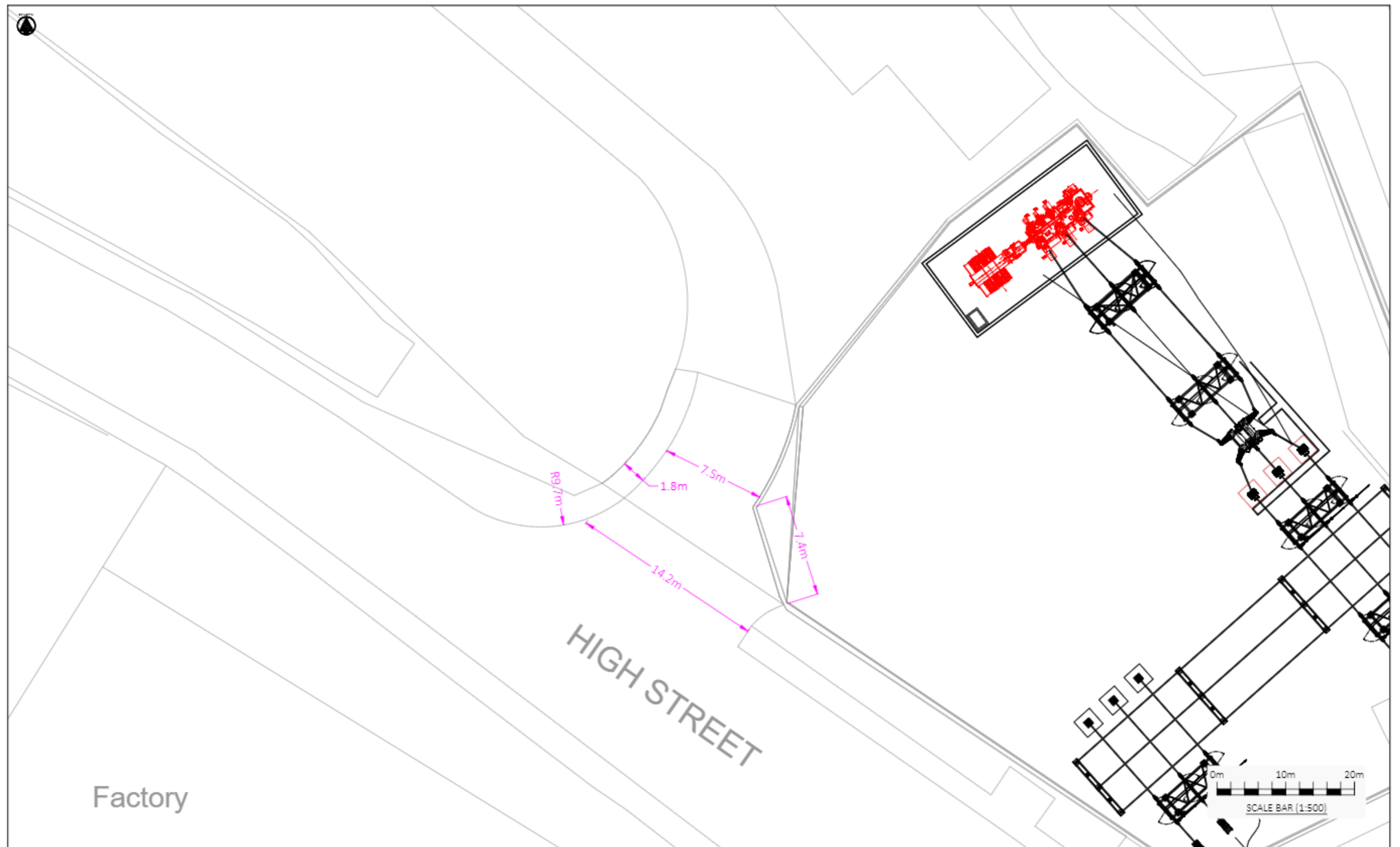
PROJECT
NEWBURN
BATTERY ENERGY STORAGE SYSTEM

TITLE
SITE LAYOUT
FOR OPERATION

HYDROK PROJECT NO. 29911	SCALE @ A1 1:500	PAGE NO. X:XXX
STATUS DESCRIPTION FOR INFORMATION		STATUS S2
DRAWING NO. (PROJECT CODE) 2991-FIG-DR-0006		REVISION P01

1:500 @ A1
1:1000 @ A3

Appendix D General Access Arrangement and Visibility Splays



REV	DATE	DESCRIPTION	BY	CHK	APP

NO	DESCRIPTION

NO	DESCRIPTION

NO	DESCRIPTION

NO	DESCRIPTION

Hydrock

CLIENT
FIG POWER LIMITED

PROJECT
NEWBURN BESS

TITLE	
GENERAL ACCESS ARRANGEMENT	
HYDROCK PROJECT NO. 29911	SCALE OF PLAN 1:500
STATUS DESCRIPTION INFORMATION	STATUS S2
DRAWING NO. (PROJECT CODE-ORG/INT/PROJ/NO/REV/NO/DATE)	REVISION P01
29911-HYD-XX-XX-DR-TP-0201	

P:\20000-29999\29911 - Newburn Bess\01 - MIP\02 - Model\2017\29911 - HYD-XX-XX-DR-TP-0002.dwg, 01/02/2024 14:44:46, DWG To PDF, p3



2.4m x 43m VISIBILITY

HIGH STREET

Factory

2.4m x 43m VISIBILITY



REV PLAN	NOTES
----------	-------

NOTES (CONTINUED)

REVISIONS (CONTINUED)

REVISIONS

REV	DATE	DESCRIPTION	BY	CHK	APP

Hydrock

WORTHINGTON HOLDINGS NORTH
LAMPFORD ROAD
BRAINTON
SOUTH YORKS
YO20 1JG
t: 01757 812833
e: sales@hydrock.com

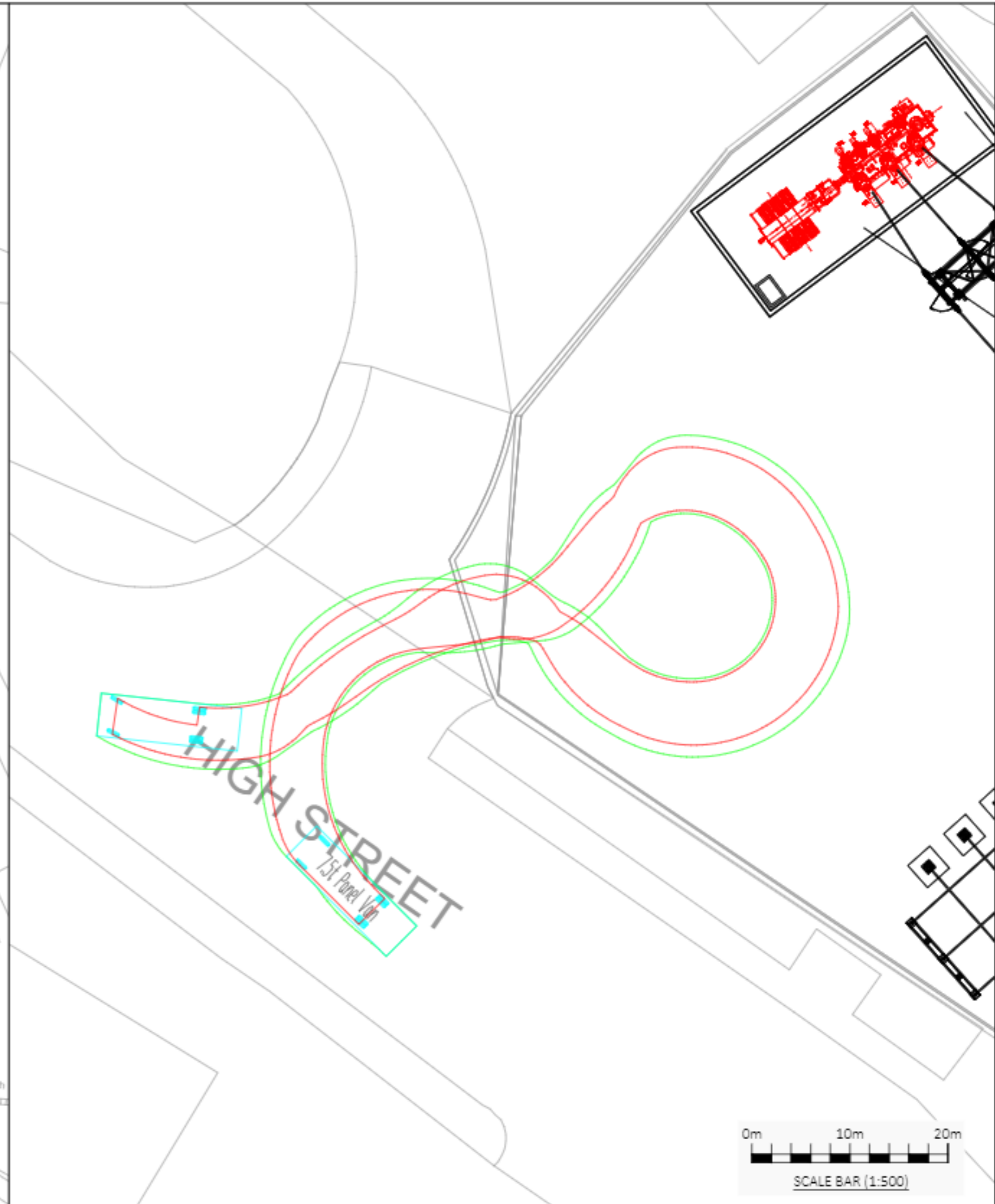
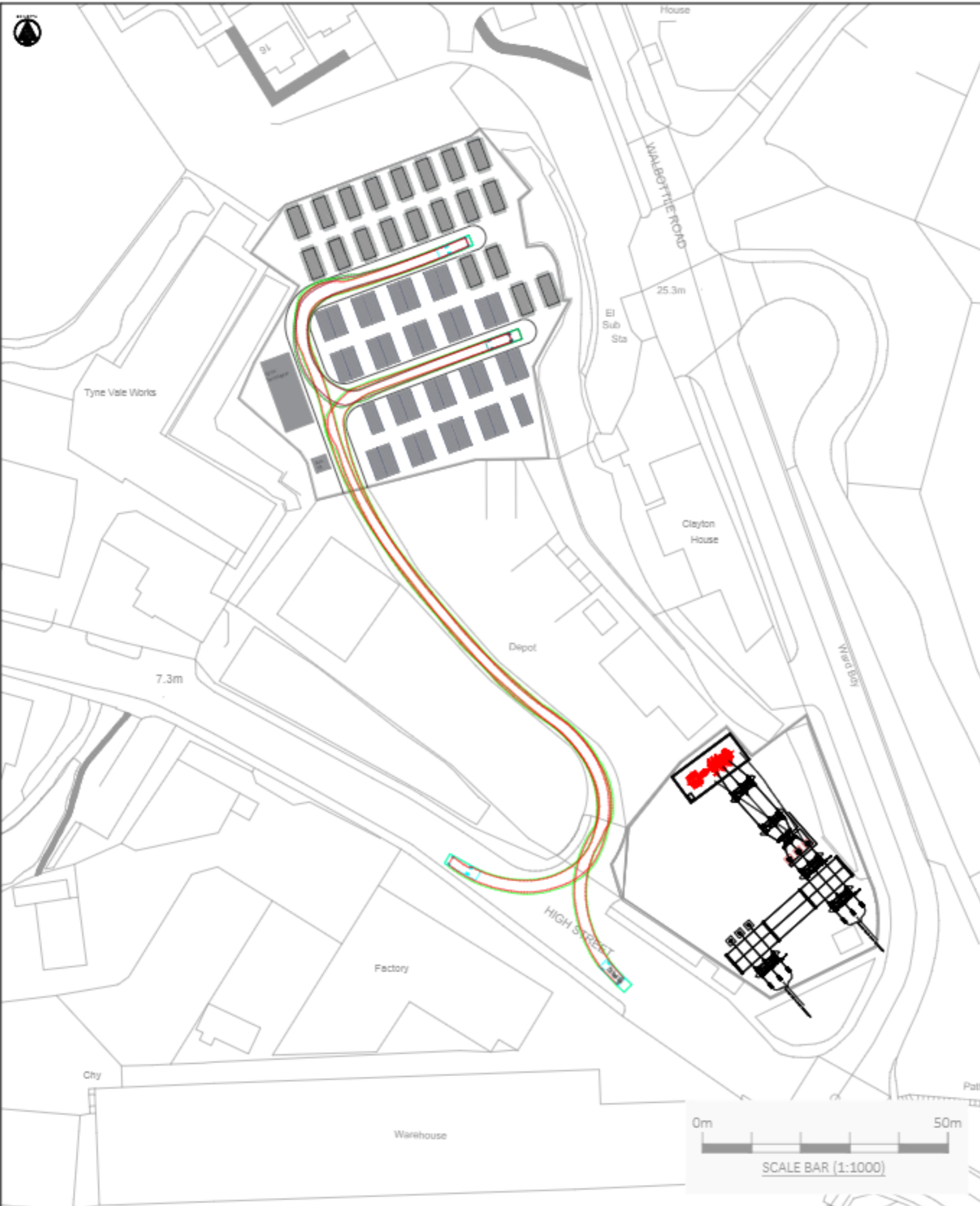
CLIENT
FIG POWER LIMITED

PROJECT
NEWBURN BESS

TITLE
VISIBILITY SPLAY
2.4 X 43M (BASED ON 30MPH SPEED LIMIT)

HYDROCK PROJECT NO. 29911	SCALE OF PLAN 1:500
STYLLUS DESCRIPTION INFORMATION	
DRAWING NO. (PROJECT CODE-DR-TP-0301)	
STYLLUS S2	REVISION P01

Appendix E Swept Path Analysis



7.5t Panel Van

Overall Length	6.5m
Overall Width	2.5m
Overall Body Height	2.8m
Overall Ground Clearance	0.2m
Track Width	2.0m
Max. Turning Radius	9.5m

NOTES

NOTES (CONTINUED)

REVISIONS (CONTINUED)

Rev	Date	Description	By	Chk	App
001	01/02/2024	Final Issue	JR	LW	LW

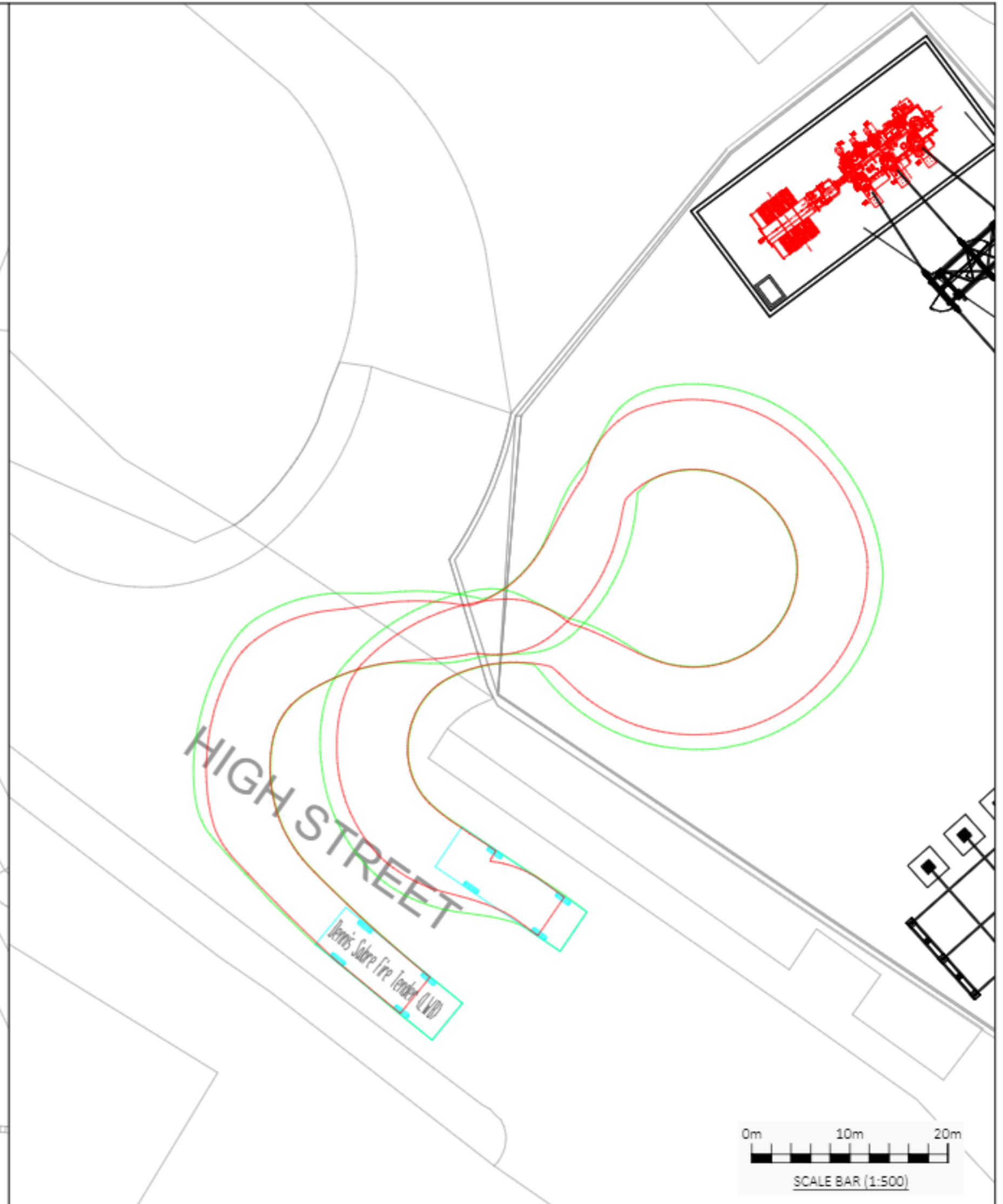
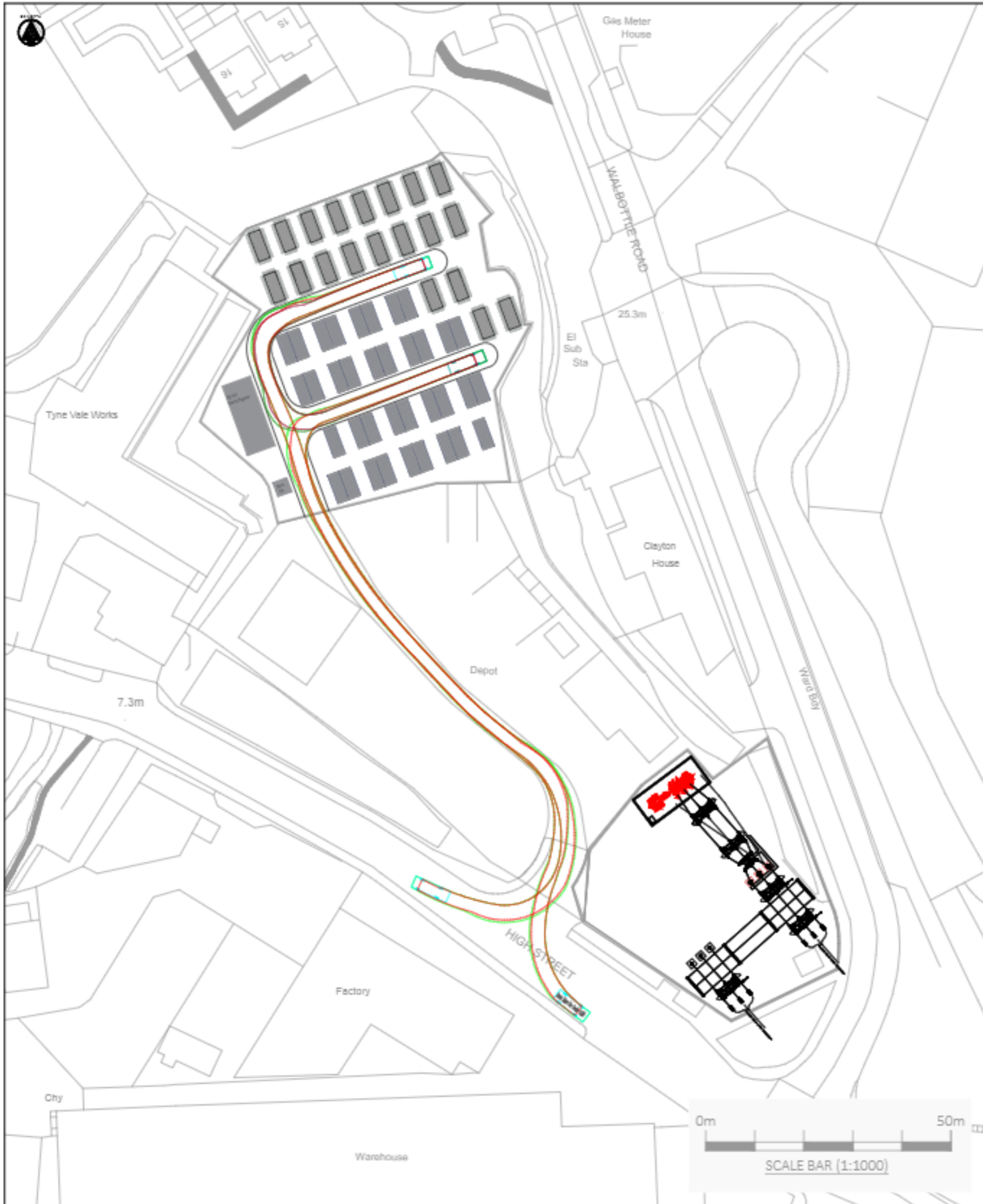
Hydrock LOCKHARTS HOLDINGS NORTH
LONDON ROAD
BRIGHTON
BN1 1JY
01273 812822
info@hydrock.com

CLIENT
FIG POWER LIMITED

PROJECT
NEWBURN BESS

TITLE SWEEP PATH ANALYSIS	
7.5T PANEL VAN	
HYDROCK PROJECT NO. 29911	SCALE @ AS SEE SCALE
SYMBOL DESCRIPTION INFORMATION	SYMBOL S2
DRAWING NO. (PROJECT CODE-DR-TP-0104) 29911-HYD-XX-XX-DR-TP-0104	REVISION P01

P:\20000-29999\29911 - Newburn Bess\01_SWP\012_MIP\012_Model\2024\PS\29911 - HYD-XX-XX-XX-DR-TP-0104.dwg, 01/02/2024 14:46:15, DWG To PDF, p3



1:100 PLAN
Dereis Sabre Fire Tender (LWB)

Overall Length 12.7m
Overall Width 2.7m
Overall Body Height 2.7m
Min Body Ground Clearance 1.2m
Track Width 2.7m
Lock to Lock Wheel Tacking Radius 1.2m

NOTES

NOTES (CONTINUED)

REVISIONS (CONTINUED)

REV	DATE	DESCRIPTION	BY	CHK	APP
001	01/02/2024	Final Issue	JR	LW	LW

Hydrock LOCKHART HOLDINGS NORTH
DUNFRIES ROAD
BRIGHTON
RD10 1JH
T: 01273 818200
E: info@hydrock.com

CLIENT
FIG POWER LIMITED

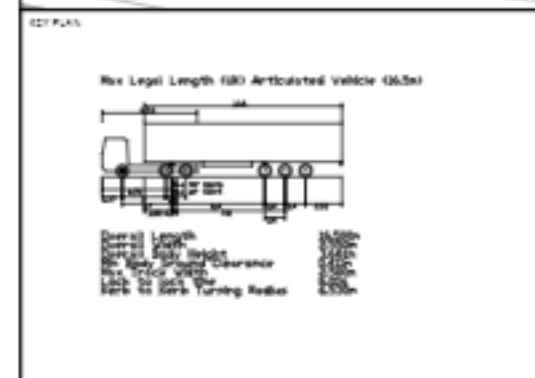
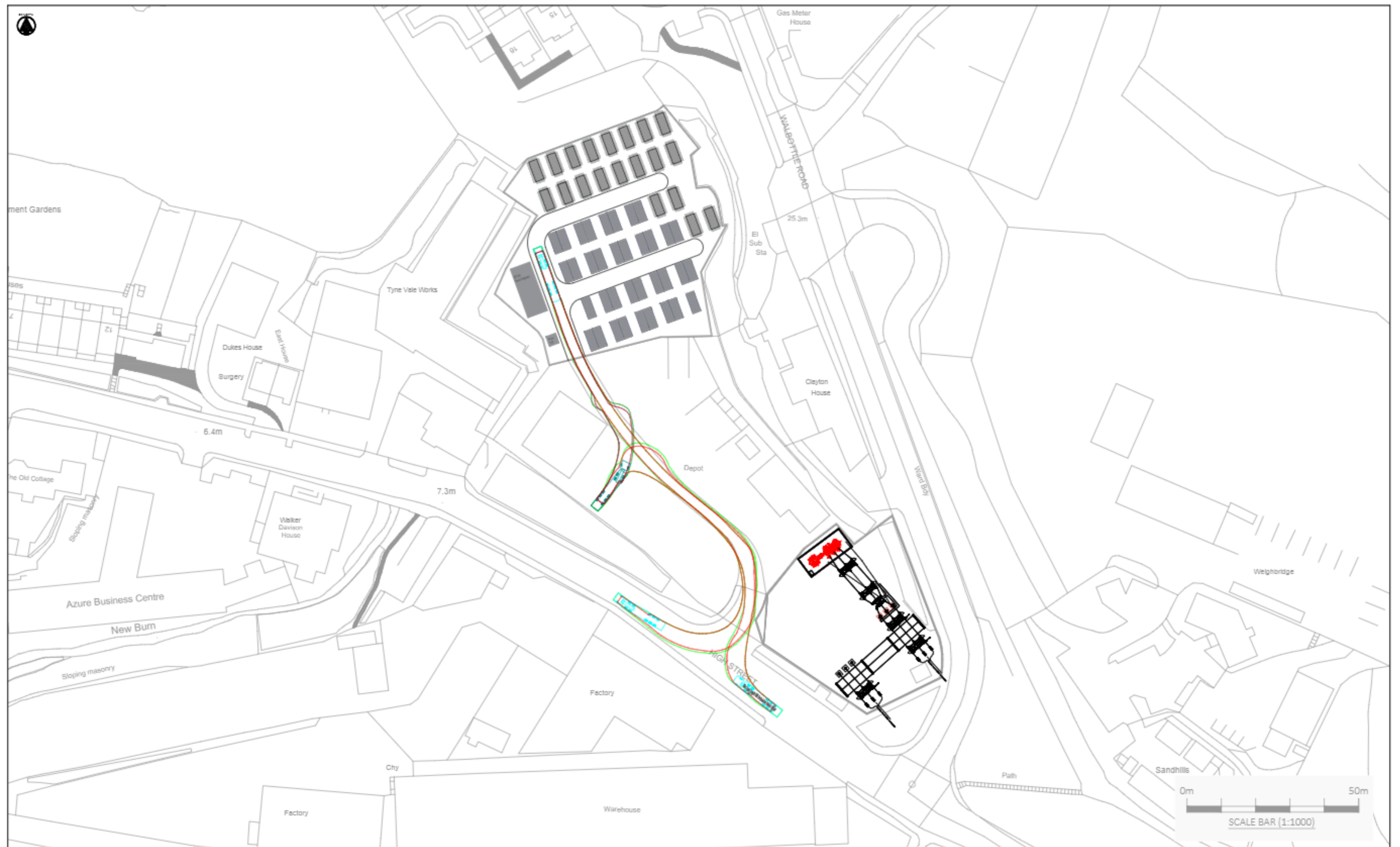
PROJECT
NEWBURN BESS

TITLE
SWEEP PATH ANALYSIS

FIRE TENDER

HYDROCK PROJECT NO. 29911	SCALE @ AS SEE SCALE
DETAILS DESCRIPTION INFORMATION	DETAILS S2
DRAWING NO. (PROJECT CODE-DR-TP-0103) 29911-HYD-XX-XX-DR-TP-0103	REVISION P01

P:\20000-29999\29911 - Newburn (6k-30k)_MIP\MIP_29911 - HYD-XX-XX-XX-DR-TP-0103.dwg, 01/02/2024 14:47:26, DWG To PDF, p3



NOTES

NOTES (CONTINUED)

REVISIONS (CONTINUED)

Rev	Date	Description	By	CHK	APP
001	21/02/2024	Design Issue	JR	LH	LH
002	21/02/2024	Final Issue	JR	LH	LH

Hydrock

HYDRACK HOLDINGS NORTH
LONDON ROAD
BRIGHTON
BN1 1JH
01273 812822
info@hydrock.com

CLIENT
FIG POWER LIMITED

PROJECT
NEWBURN BESS

TITLE		STATUS
SWEEP PATH ANALYSIS		S2
MAX LEGAL LENGTH ARTICULATED VEHICLE (16.5M)		REVISED
HYDRACK PROJECT NO. 29911	SCALE 1:1000	DATE
DRAWING NO. (PROJECT CODE-DR-TP-0102)		REVISED
29911-HYD-XX-XX-DR-TP-0102		P02

P:\20000-29999\29911 - Newburn (6-20) - SUMP.MXD - Model 2 (01) P2 (01) - HYD-XX-XX-DR-TP-0102.dwg, 01/02/2024 15:05:45, DWG To PDF, p2