

© Crown copyright. All Rights Reserved. Licence Number 100022432.

Envirocheck®

LANDMARK INFORMATION GROUP®

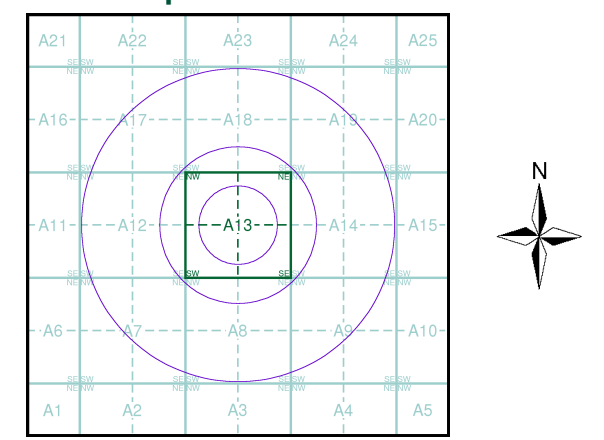
10k Raster Mapping
Published 2000
Source map scale - 1:10,000

The historical maps shown were produced from the Ordnance Survey's 1:10,000 colour raster mapping. These maps are derived from Landplan which replaced the old 1:10,000 maps originally published in 1970. The data is highly detailed showing buildings, fences and field boundaries as well as all roads, tracks and paths. Road names are also included together with the relevant road number and classification. Boundary information depiction includes county, unitary authority, district, civil parish and constituency.

Map Name(s) and Date(s)

NZ16NE	2000	1:10,000
NZ16SE	2000	1:10,000

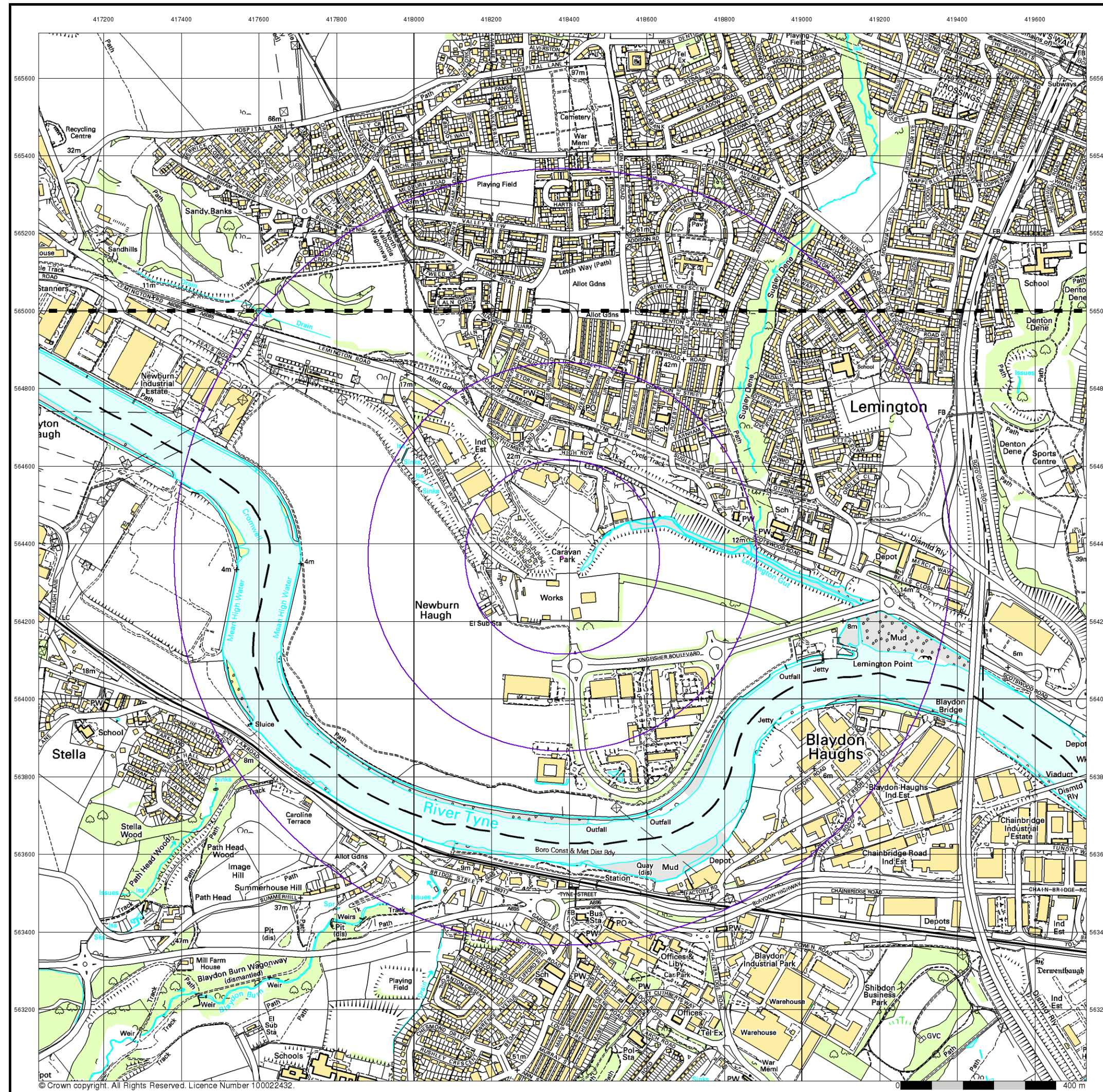
Historical Map - Slice A



Order Details
Order Number: 303761346_1_1
Customer Ref: R3127
National Grid Reference: 418380, 564370
Slice: A
Site Area (Ha): 0.01
Search Buffer (m): 1000

Site Details
11, Riversdale Court, NEWCASTLE UPON TYNE, NE15 8SG

Landmark®
INFORMATION GROUP
Tel: 0844 844 9952
Fax: 0844 844 9951
Web: www.envirocheck.co.uk



© Crown copyright. All Rights Reserved. Licence Number 100022432.

Envirocheck®

LANDMARK INFORMATION GROUP®

10k Raster Mapping
Published 2006
Source map scale - 1:10,000

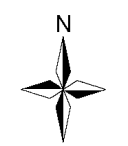
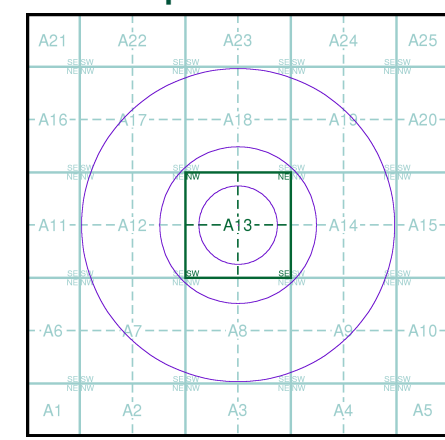
The historical maps shown were produced from the Ordnance Survey's 1:10,000 colour raster mapping. These maps are derived from Landplan which replaced the old 1:10,000 maps originally published in 1970. The data is highly detailed showing buildings, fences and field boundaries as well as all roads, tracks and paths. Road names are also included together with the relevant road number and classification. Boundary information depiction includes county, unitary authority, district, civil parish and constituency.

Map Name(s) and Date(s)

NZ16NE
2006
1:10,000

NZ16SE
2006
1:10,000

Historical Map - Slice A

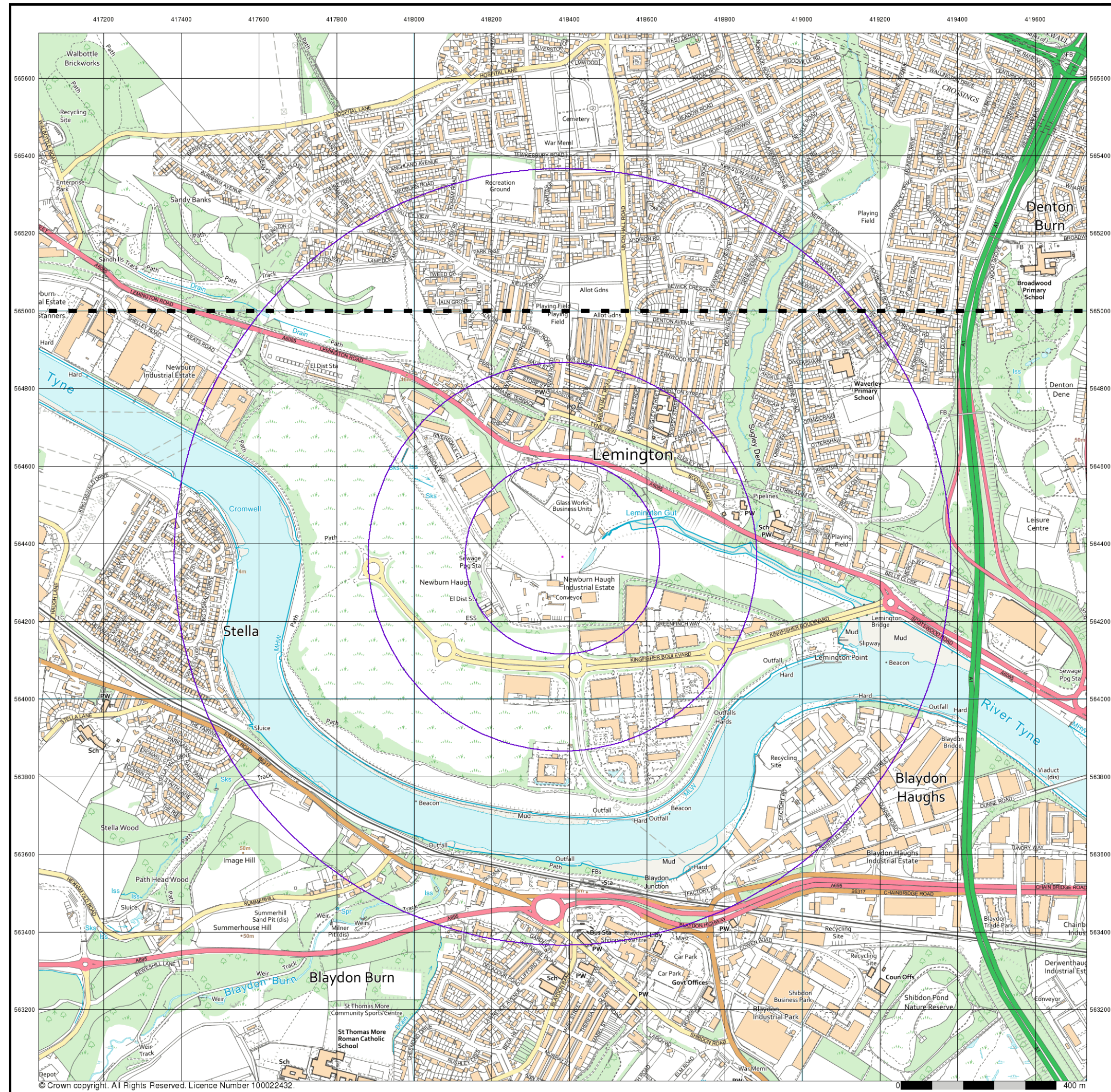


Order Details
Order Number: 303761346_1_1
Customer Ref: R3127
National Grid Reference: 418380, 564370
Slice: A
Site Area (Ha): 0.01
Search Buffer (m): 1000

Site Details
11, Riversdale Court, NEWCASTLE UPON TYNE, NE15 8SG

Landmark®
INFORMATION GROUP

Tel: 0844 844 9952
Fax: 0844 844 9951
Web: www.envirocheck.co.uk



Envirocheck[®]

LANDMARK INFORMATION GROUP[®]

VectorMap Local

Published 2022

Source map scale - 1:10,000

VectorMap Local (Raster) is Ordnance Survey's highest detailed 'backdrop' mapping product. These maps are produced from OS's VectorMap Local, a simple vector dataset at a nominal scale of 1:10,000, covering the whole of Great Britain, that has been designed for creating graphical mapping. OS VectorMap Local is derived from large-scale information surveyed at 1:1250 scale (covering major towns and cities), 1:2500 scale (smaller towns, villages and developed rural areas), and 1:10 000 scale (mountain, moorland and river estuary areas).

Map Name(s) and Date(s)

NZ16NE	2022	Variable
NZ16SE	2022	Variable

Historical Map - Slice A

Order Details

Order Number:	303761346_1_1
Customer Ref:	R3127
National Grid Reference:	418380, 564370
Slice:	A
Site Area (Ha):	0.01
Search Buffer (m):	1000

Site Details

11, Riversdale Court, NEWCASTLE UPON TYNE, NE15 8SG

Landmark[®]

INFORMATION GROUP

Tel: 0844 844 9952
Fax: 0844 844 9951
Web: www.envirocheck.co.uk

A Landmark Information Group Service v50.0 10-Nov-2022 Page 18 of 18