

Client:	New Avenue Mutual Water Company	Survey Date:	November 28, 2022												
Address:	N/A	Invoice:	pending Run: 2												
City:	Gilroy	State:	CA	Zip:	N/A	Well Name:	#3								
Requested By:	David Biasiotti	P.O.:		Well Owner:											
Copy To:		Camera:	Aries BT9700 Color Camera												
Reason For Survey:	Post acid treatment	Zero Datum:	Top Of Casing												
Location:	.25 miles N/O Bannister Ave on E/S/O Duke Dr														
Field:	Gilroy	Depth:	440 ft.	Vehicle:	W20										
County:	Santa Clara	Country:		Type Perfs:	0.032 Horizontal Slots										
Perf Intervals:	281.5-321.3 ft. 361.3-421 ft.														
1st Csg I.D.:	7.75" PVC	Csg Weight:		From:	0 ft.	To:	440 ft.	2nd Csg I.D.:		Csg Weight:		From:		To:	
I.D Reference:	Measured	Casing Buildup:	None	S.W.L.:	167 ft.	P.W.L.:		Pump Depth:	340 ft.						
Operator:	Montoya	Latitude:	37.06006°	Longitude.:	121.54570°	Section:		Range:		Township:					
Other Information:	03-2022 Drilled by Chappel Pump & Supply Total depth 440'														

[illegible]

WELLBORE SNAPSHOT(S)


Depth: 0 Feet




Depth: 0 Feet




Depth: 1.3 Feet



Depth: 167 Feet




Depth: 250 Feet




Depth: 281.5 Feet



Depth: 283 Feet



Depth: 290 Feet



Depth: 293 Feet



Depth: 310 Feet



Depth: 319 Feet




Depth: 321.3 Feet



WELLBORE SNAPSHOT(S)


Depth: 361.2 Feet




Depth: 364 Feet




Depth: 383 Feet



Depth: 390 Feet



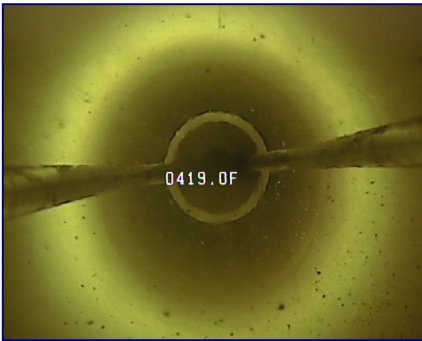
Depth: 401 Feet




Depth: 415 Feet




Depth: 419 Feet




Depth: 421 Feet



Depth: 438 Feet



Depth: 438.2 Feet





NEW AVENUE MUTUAL #3 RUN 2

