



**Garden City**

**Police**

**Department**

**2014**

**Annual Report**

# Garden City



# Police Department

**KENNETH O. JACKSON**

Tele: (516) 465-4100  
Police Commissioner

349 Stewart Avenue  
Garden City, NY 11530  
Fax: (516) 465-4095

February 10, 2015

To: Honorable Mayor and Board of Trustees  
From: Kenneth O. Jackson, Chairman  
Board of Police Commissioners  
Regarding: **Police Department Annual Report**

Submitted for your review, is the Police Department's Annual Report for the year 2014. The achievements, contributions and sacrifices made by the sworn and non-sworn personnel in providing exemplary service to the community are reported herein. The members of the Garden City Police Department, through their dedication to duty, have earned a reputation among their peers and the community as a highly professional service oriented police agency.

The administration continues to hear the concerns of the community by containing costs while continuing to provide exemplary service. The administration continues to innovate in response to the fiscal climate notwithstanding staffing challenges. While sparing no effort to contain costs, the Department continues to resist the temptation to become a reactionary force that merely responds to events as they occur. The Department remains proactive in providing service and protection to the community and emphasizes omnipresence and preventative patrol.

It is the Department's belief that a policy of constant and consistent traffic enforcement is directly responsible for deterring criminal activity within the Village boundaries. To that end, in addition to routine traffic law enforcement, the Department regularly conducts commercial vehicle safety inspections, aggressive driving operations, and seat belt checkpoints throughout the Village. In 2014, 10,918 traffic tickets were issued.

While conducting commercial vehicle inspections, officers must be ever mindful of the dangers involved in dealing with the many hazardous materials being transported and the inherent dangers with larger and heavier vehicles. Trucks that are found unsafe are taken "out of service" and are required to be towed or repaired. In the post 9/11 environment, officers must be even more cautious and vigilant and remain on the lookout for terrorist related cargos and activities. In 2014, 276 trucks were inspected and a total of 1,708 tickets were issued as a result. One hundred thirty-seven trucks were taken out of service. Eighty vehicles were found to be overweight. Seventy-five vehicles were cited for hazardous material related violations.

Continued support of the STOP D.W.I. program resulted in 74 intoxicated drivers being removed from the highway. It is impossible to know how many lives were saved as a result of this program.

The Department is one of the few on Long Island that conducts a program designed to educate parents, grandparents or guardians in the proper installation and use of child restraints in vehicles to help insure the safety of youngsters while passengers. This past year the Department assisted parents and relatives with thirty-five installations.

The Department's parking enforcement program contributes to an image of omnipresence, a sense of order, and helps increase pedestrian safety. In addition to police officers on patrol issuing parking tickets, uniformed civilian police aides in conspicuously marked vehicles patrol the many crowded parking fields within the Village. 15,351 parking tickets were issued in 2014. Eighteen vehicles were impounded for failing to answer parking tickets or pay fines.

Enforcement of the Village Code is an important component in the Police Department's effort to keep the peace and maintain the quality of life in the Village. In 2014, seventy-nine appearance tickets were issued for various violations of the Village Code.

In terms of general police service, the Department documented 10,910 incidents. 887 were administrative. 9,936 were police initiated activity or calls for service. These included 1,220 calls to assist the injured, the sick, and others who were in need because of physical or mental disabilities, and 1,275 auto accidents with an additional 425 persons in need of medical attention.

As we go forward, the Department will continue to incorporate technical advances that provide the ability to improve officer safety, enhance our community based and people oriented philosophy, while operating within authorized budget parameters.

I wish to take this opportunity to express my appreciation for the cooperation and assistance extended by the other Village Departments and numerous other outside agencies. I would also like to express sincere appreciation to the Mayor, Board of Trustees, Board of Police Commissioners, and the Village Administrator for their continued encouragement, cooperation, and support. The Garden City Police Department is dedicated to providing the community with the outstanding police service to which it has become accustomed.

Sincerely,

A handwritten signature in black ink, appearing to read 'Kenneth O. Jackson', written in a cursive style.

Kenneth O. Jackson  
Police Commissioner

# **Personnel Analysis**

## **Staffing**

(As of 12/31/14)

### **Sworn Member Positions:**

One	1	Police Commissioner
One	1	Deputy Commanding Officer
Four	4	Lieutenants ( currently 1 unfilled)
Six	6	Sergeants
One	1	Detective Sergeant
Three	3	Detectives
One	1	Youth Bureau Detective
Thirty-five	<u>35</u>	Police officers
<b>Total</b>	<b>52</b>	

### **Civilian Employees:**

One	1	Secretary
Five	5	Civilian Dispatchers
Seven	<u>7</u>	Police Aides
<b>Total</b>	<b>13</b>	

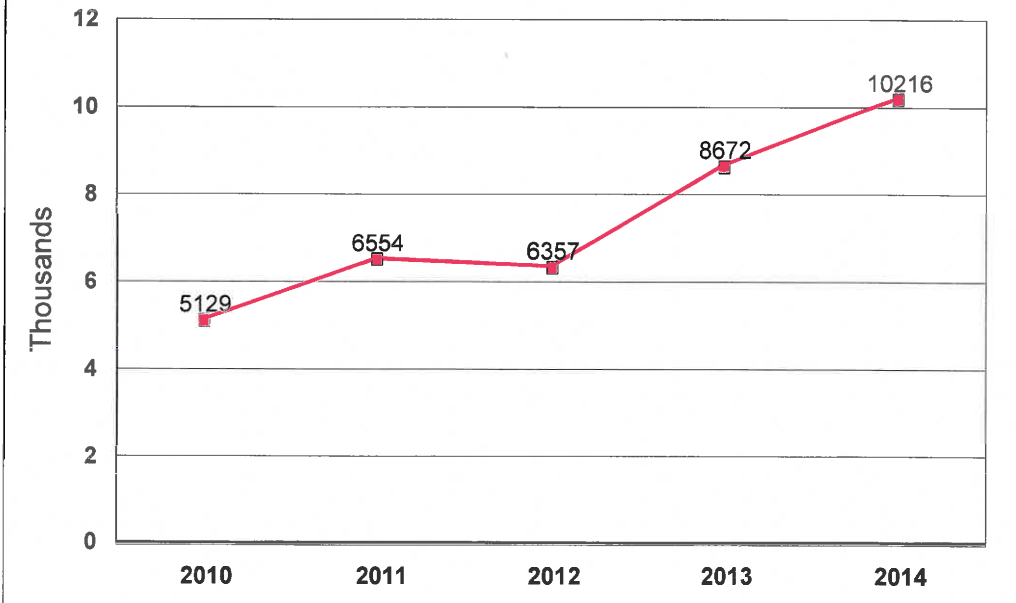
### **Civilian Part Time Employees:**

Eleven	11	Regular School Crossing Guards
One	1	Per Diem Substitute Crossing Guard Vacancy

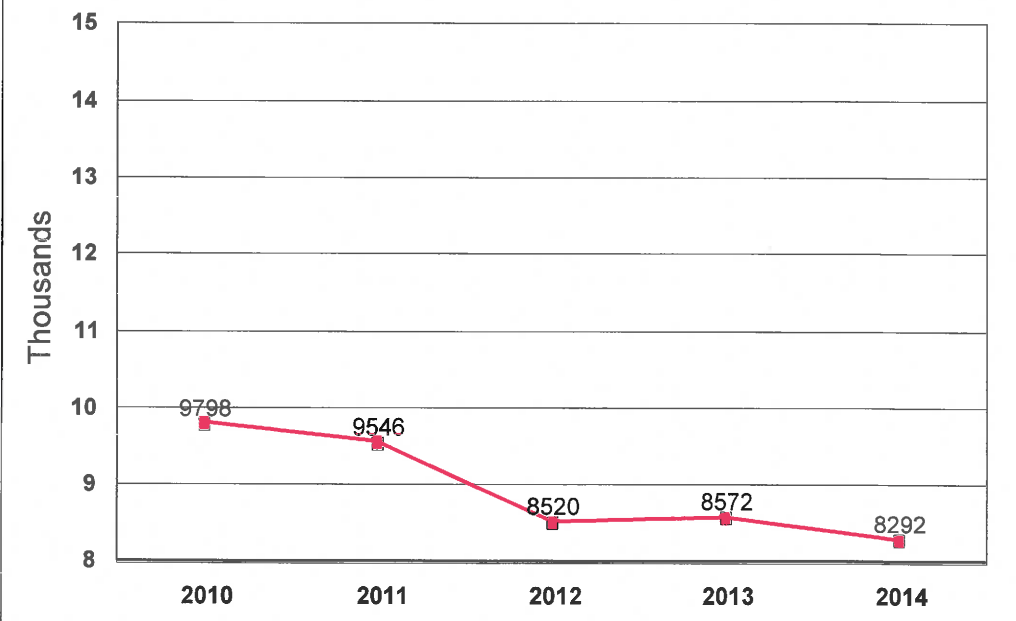
### **Personnel Changes:**

Promotions	None
Recruitments	P.O. James McCann, P.O. Jana Wiggins, P.O. Nicholas Pumilia, P.A. Patrick Cooke, Intern Kevin Flash
Retirements	P.O. Michael Buonaiuto
Resignations	P.A. Sean Quigley

## Time Lost Due to Injury and Illness in Hours



## Overtime Hours for All Purposes



## Training

Training is a very important focus for the Garden City Police Department. Our members are dedicated to providing optimum service to the community. In 2014, the department dedicated over 1,500 hours to training for specialized police topics such as but not limited to:

---

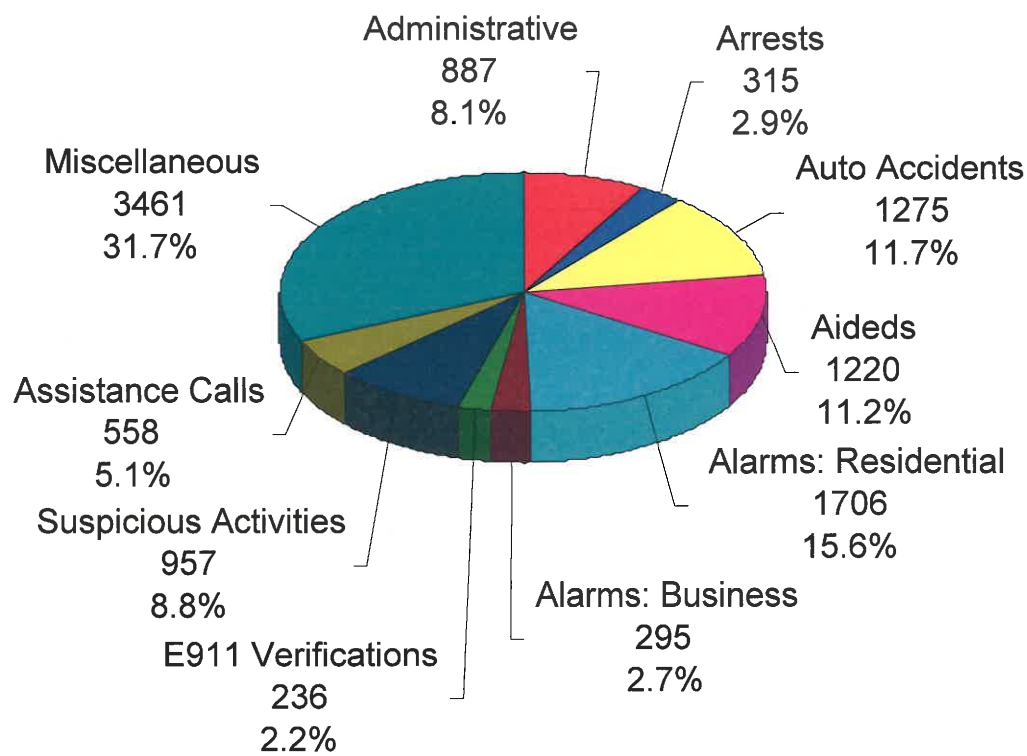
- Advanced Roadside Impaired Driving Enforcement (ARIDE)
- Commercial Vehicle Inspector Training
- Crash Investigations
- Crisis Management
- Dispatcher In-service Training
- DWI Enforcement
- Ebola Crisis Training
- Emergency Vehicle Operation Course (EVOC)
- Executive Training
- Field Officer Training
- Firearms Training
- Human Trafficking
- Investigating Animal Cruelty Training
- Law Enforcement Responses to Adolescent Girls
- Law Enforcement, Security and Corrections Exposition
- Media Relations & On-Camera Training
- Mobil Fleet Options
- NARCAN (Naloxone) Administration Training
- Nassau County Family Violence Conference
- New York State Municipal Workers' Compensation Alliance Training Seminar
- NYS DCJS/Uniform Crime Report Webinar
- Patrol Rifle Training
- Policing with Integrity
- Prescription Drugs: Diversion, Prescribing, Rx Patrol, and Case Studies
- Safety Training
- Sovereign Nation Awareness Training
- Sports and Special Events Incident Management Course
- Suicide Intervention Dispatcher Training
- Tactical Emergency Casualty Care: Train the Trainer
- Taser Training
- Threat Assessment Strategies for Schools and Higher Education
- Uniform Crime Reporting
- Use of Force Training

## **Activity Analysis**



In 2014, the Department documented 10,910 incidents. Of those, 887 were administrative events such as training and sick reports. 10,023 were police activity and calls for service ranging from disabled motorists to felony arrests.

# Activity Analysis 2014 Total 10,910 Incidents

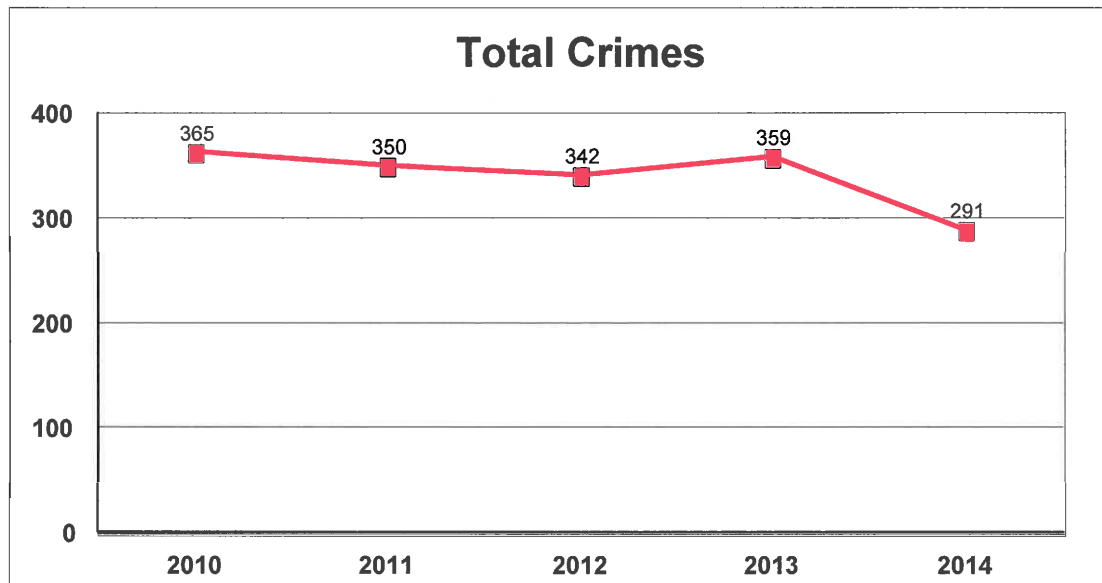


## **Crime-Arrest Analysis**

## Crimes Reported to the F.B.I.

### Crime Categories

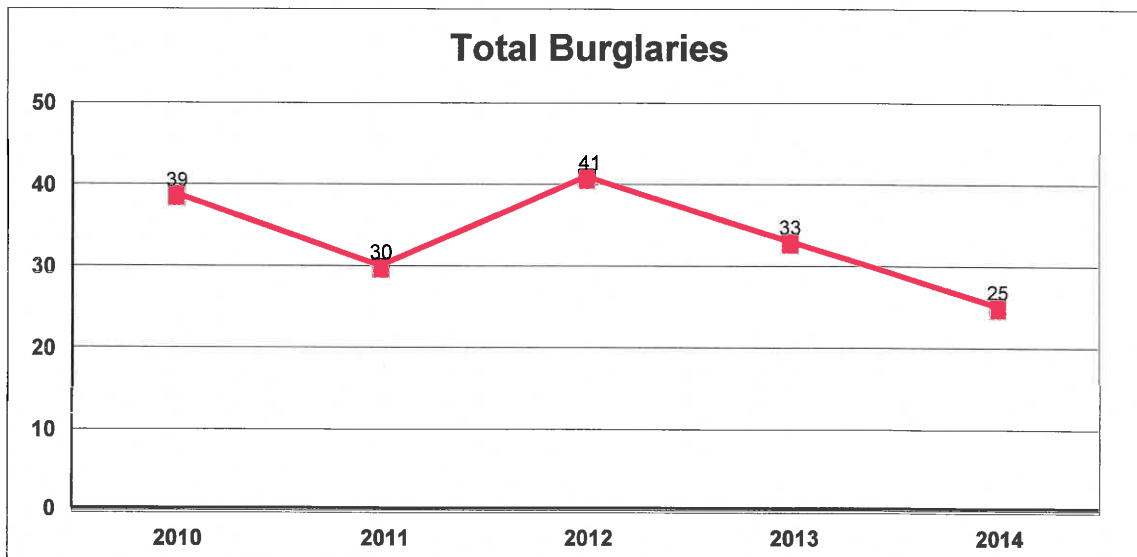
	<u>2010</u>	<u>2011</u>	<u>2012</u>	<u>2013</u>	<u>2014</u>
<u>Murder-Manslaughter</u>	<u>0</u>	<u>1</u>	<u>0</u>	<u>1</u>	<u>1</u>
<u>Forcible Rape</u>	<u>0</u>	<u>0</u>	<u>0</u>	<u>0</u>	<u>0</u>
<u>Robbery</u>	<u>3</u>	<u>6</u>	<u>2</u>	<u>4</u>	<u>8</u>
<u>Burglary (Incl. Attempts)</u>	<u>39</u>	<u>32</u>	<u>48</u>	<u>33</u>	<u>25</u>
<u>Larceny</u>	<u>307</u>	<u>302</u>	<u>272</u>	<u>306</u>	<u>246</u>
<u>Aggravated Assault</u>	<u>7</u>	<u>6</u>	<u>3</u>	<u>5</u>	<u>3</u>
<u>Auto Thefts</u>	<u>9</u>	<u>3</u>	<u>17</u>	<u>10</u>	<u>8</u>
<u>Total Crimes Reported</u>	<u>365</u>	<u>350</u>	<u>342</u>	<u>359</u>	<u>291</u>



# Burglary Analysis

## Residential v. Non-Residential

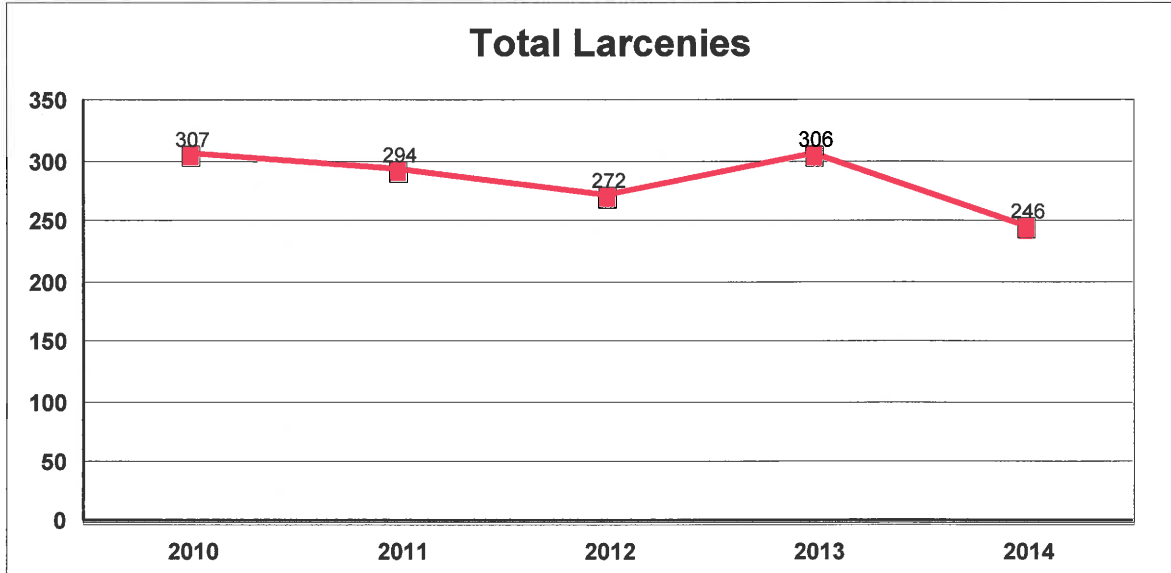
	<u>2010</u>	<u>2011</u>	<u>2012</u>	<u>2013</u>	<u>2014</u>
<b><u>Residential</u></b>					
Night	<u>6</u>	<u>6</u>	<u>12</u>	<u>10</u>	<u>9</u>
Day	<u>13</u>	<u>10</u>	<u>16</u>	<u>6</u>	<u>5</u>
Unknown	<u>11</u>	<u>9</u>	<u>2</u>	<u>8</u>	<u>2</u>
<b><u>Non-Residential</u></b>					
Night	<u>7</u>	<u>3</u>	<u>6</u>	<u>7</u>	<u>4</u>
Day	<u>1</u>	<u>0</u>	<u>2</u>	<u>2</u>	<u>2</u>
Unknown	<u>1</u>	<u>2</u>	<u>3</u>	<u>0</u>	<u>3</u>
<b>Total Burglaries</b>	<b>39</b>	<b>30</b>	<b>41</b>	<b>33</b>	<b>25</b>



# Larceny Analysis

## Total Larcenies

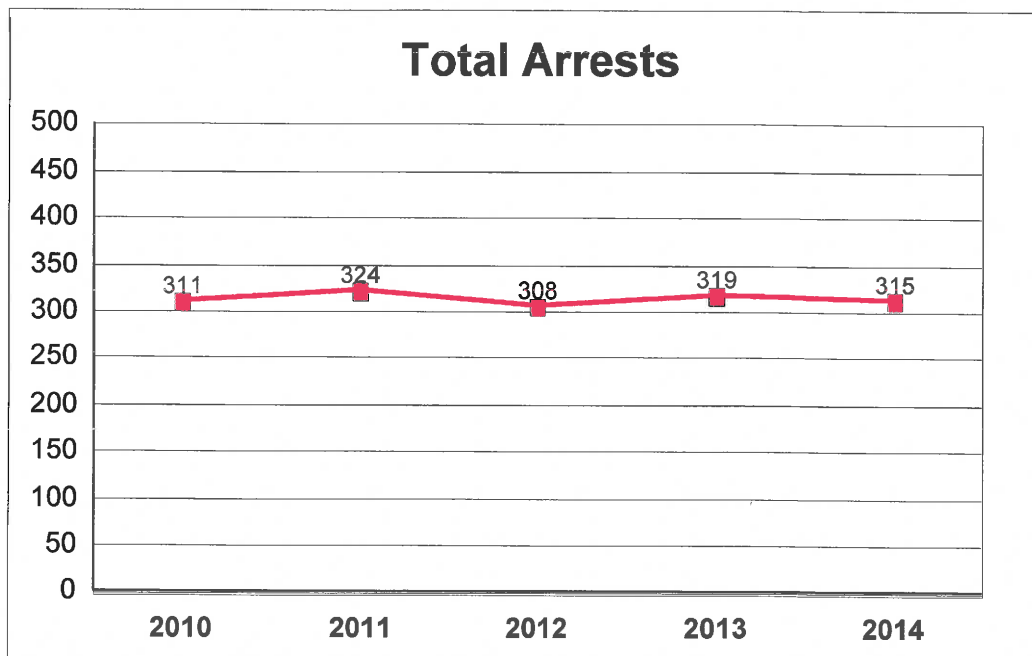
	<u>2010</u>	<u>2011</u>	<u>2012</u>	<u>2013</u>	<u>2014</u>
<u>Pick-Pocketing</u>	<u>0</u>	<u>0</u>	<u>0</u>	<u>1</u>	<u>0</u>
<u>Purse Snatching</u>	<u>1</u>	<u>0</u>	<u>1</u>	<u>0</u>	<u>0</u>
<u>Shoplifting</u>	<u>47</u>	<u>70</u>	<u>41</u>	<u>56</u>	<u>41</u>
<u>From Motor Vehicles</u>	<u>100</u>	<u>105</u>	<u>84</u>	<u>106</u>	<u>72</u>
<u>Motor Vehicle Parts</u>	<u>60</u>	<u>37</u>	<u>24</u>	<u>16</u>	<u>10</u>
<u>Bicycles</u>	<u>15</u>	<u>1</u>	<u>10</u>	<u>28</u>	<u>16</u>
<u>From Buildings</u>	<u>59</u>	<u>50</u>	<u>75</u>	<u>73</u>	<u>49</u>
<u>All Other</u>	<u>25</u>	<u>31</u>	<u>37</u>	<u>26</u>	<u>58</u>
<b><u>Total Larcenies</u></b>	<b><u>307</u></b>	<b><u>294</u></b>	<b><u>272</u></b>	<b><u>306</u></b>	<b><u>246</u></b>



## Arrest Analysis

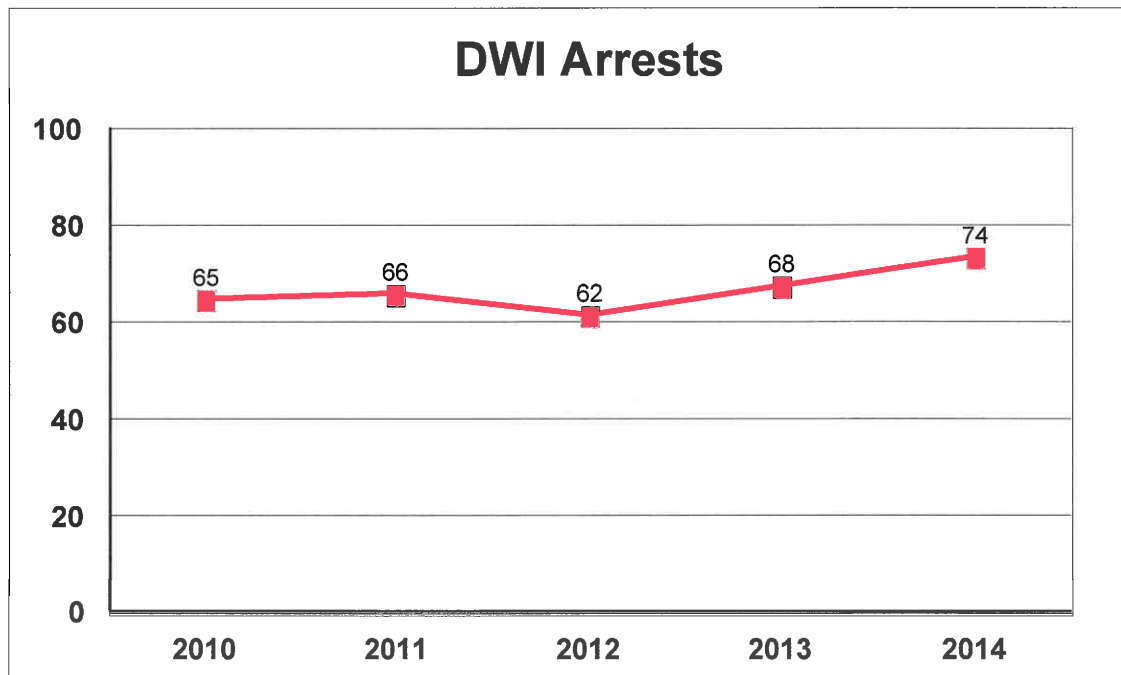
### Offense Category

	<u>2010</u>	<u>2011</u>	<u>2012</u>	<u>2013</u>	<u>2014</u>
<u>Murder</u>	<u>0</u>	<u>1</u>	<u>0</u>	<u>1</u>	<u>1</u>
<u>Robbery</u>	<u>1</u>	<u>5</u>	<u>2</u>	<u>3</u>	<u>6</u>
<u>Assault</u>	<u>10</u>	<u>11</u>	<u>2</u>	<u>11</u>	<u>11</u>
<u>Burglary</u>	<u>6</u>	<u>12</u>	<u>17</u>	<u>6</u>	<u>12</u>
<u>Sex Offenses</u>	<u>0</u>	<u>0</u>	<u>2</u>	<u>2</u>	<u>2</u>
<u>Larceny</u>	<u>75</u>	<u>83</u>	<u>69</u>	<u>66</u>	<u>76</u>
<u>Auto Theft</u>	<u>1</u>	<u>6</u>	<u>2</u>	<u>1</u>	<u>3</u>
<u>Drug Abuse</u>	<u>33</u>	<u>40</u>	<u>34</u>	<u>27</u>	<u>23</u>
<u>D.W.I.</u>	<u>65</u>	<u>66</u>	<u>55</u>	<u>68</u>	<u>74</u>
<u>Disorderly Conduct</u>	<u>1</u>	<u>0</u>	<u>1</u>	<u>0</u>	<u>0</u>
<u>Agg. Unlicensed</u>	<u>30</u>	<u>50</u>	<u>31</u>	<u>41</u>	<u>46</u>
<u>Warrants</u>	<u>8</u>	<u>9</u>	<u>15</u>	<u>15</u>	<u>16</u>
<u>Forgery</u>	<u>9</u>	<u>11</u>	<u>11</u>	<u>9</u>	<u>5</u>
<u>Arson</u>	<u>0</u>	<u>0</u>	<u>0</u>	<u>0</u>	<u>0</u>
<u>All Other</u>	<u>72</u>	<u>30</u>	<u>67</u>	<u>69</u>	<u>40</u>
<b>Total Arrests</b>	<b>311</b>	<b>324</b>	<b>308</b>	<b>319</b>	<b>315</b>



## D.W.I. Arrests

	<b>2010</b>	<b>2011</b>	<b>2012</b>	<b>2013</b>	<b>2014</b>
<u>January</u>	<u>6</u>	<u>2</u>	<u>6</u>	<u>5</u>	<u>8</u>
<u>February</u>	<u>4</u>	<u>5</u>	<u>4</u>	<u>2</u>	<u>5</u>
<u>March</u>	<u>6</u>	<u>8</u>	<u>4</u>	<u>7</u>	<u>8</u>
<u>April</u>	<u>2</u>	<u>7</u>	<u>6</u>	<u>7</u>	<u>4</u>
<u>May</u>	<u>5</u>	<u>7</u>	<u>5</u>	<u>11</u>	<u>6</u>
<u>June</u>	<u>5</u>	<u>4</u>	<u>5</u>	<u>4</u>	<u>9</u>
<u>July</u>	<u>2</u>	<u>5</u>	<u>5</u>	<u>4</u>	<u>8</u>
<u>August</u>	<u>4</u>	<u>3</u>	<u>5</u>	<u>5</u>	<u>3</u>
<u>September</u>	<u>7</u>	<u>3</u>	<u>4</u>	<u>6</u>	<u>4</u>
<u>October</u>	<u>13</u>	<u>8</u>	<u>4</u>	<u>6</u>	<u>8</u>
<u>November</u>	<u>5</u>	<u>8</u>	<u>4</u>	<u>9</u>	<u>7</u>
<u>December</u>	<u>6</u>	<u>6</u>	<u>10</u>	<u>2</u>	<u>4</u>
<b>Total</b>	<b>65</b>	<b>66</b>	<b>62</b>	<b>68</b>	<b>74</b>



## **Youth Bureau Activities**



## Youth Programs

### Project Pride ( 5<sup>th</sup> Grade)

A five week course given to students explaining the problems associated with drug and alcohol abuse.

<u>Stewart School</u>	<u>210 students</u>
<u>Stratford School</u>	<u>200 students</u>
<u>St. Anne's</u>	<u>70 students</u>
<u>St. Joseph's</u>	<u>60 students</u>

### Bus/Bicycle Safety (Kindergarten - 2<sup>nd</sup> Grade)

<u>Homestead School</u>	<u>150 students</u>
<u>Hemlock School</u>	<u>125 students</u>
<u>Locust School</u>	<u>150 students</u>

### Drug and Alcohol Program (7<sup>th</sup> - 12<sup>th</sup> Grade)

<u>Middle School</u>	<u>750 students</u>
<u>Sr. High School</u>	<u>225 students</u>

### Cub Scouts, Boy Scouts and Girl Scouts

<u>Safety Lectures</u>	<u>600 students</u>
------------------------	---------------------

### Youth Conferences (All Grades)

<u>Conferences with students who have contact with police. . . . .</u>	<u>200 hours</u>
<u>Parents are present.</u>	

### P.T.A. Conferences

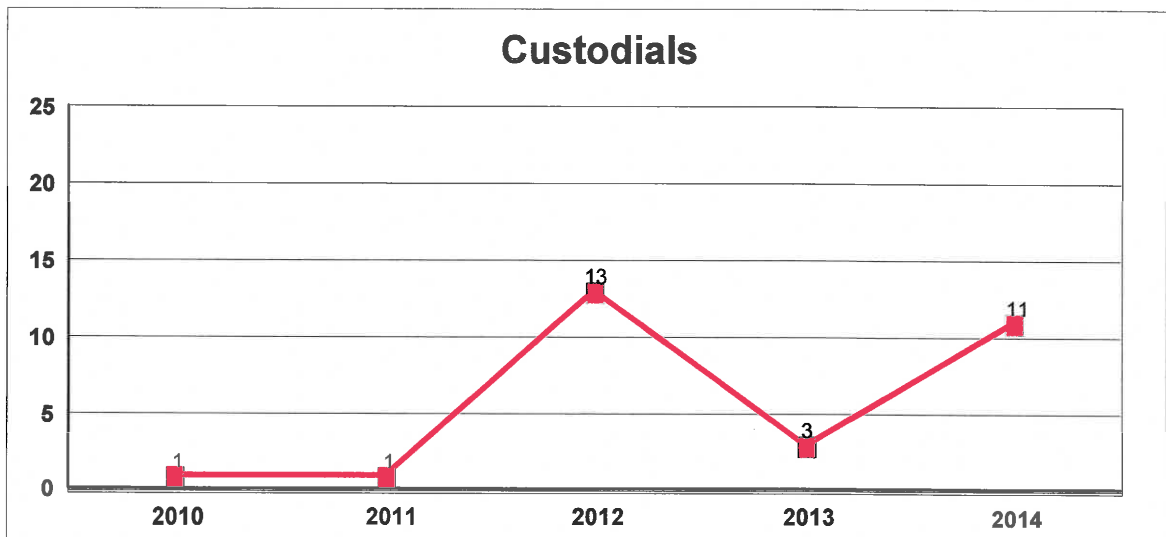
Six conferences during course of school year with 50-100 parents attending each.

## Juvenile Custodials

A “custodial” is the taking into custody of a person less than 16 years of age for an act, which if committed by an adult, would constitute a crime.

### Custodials

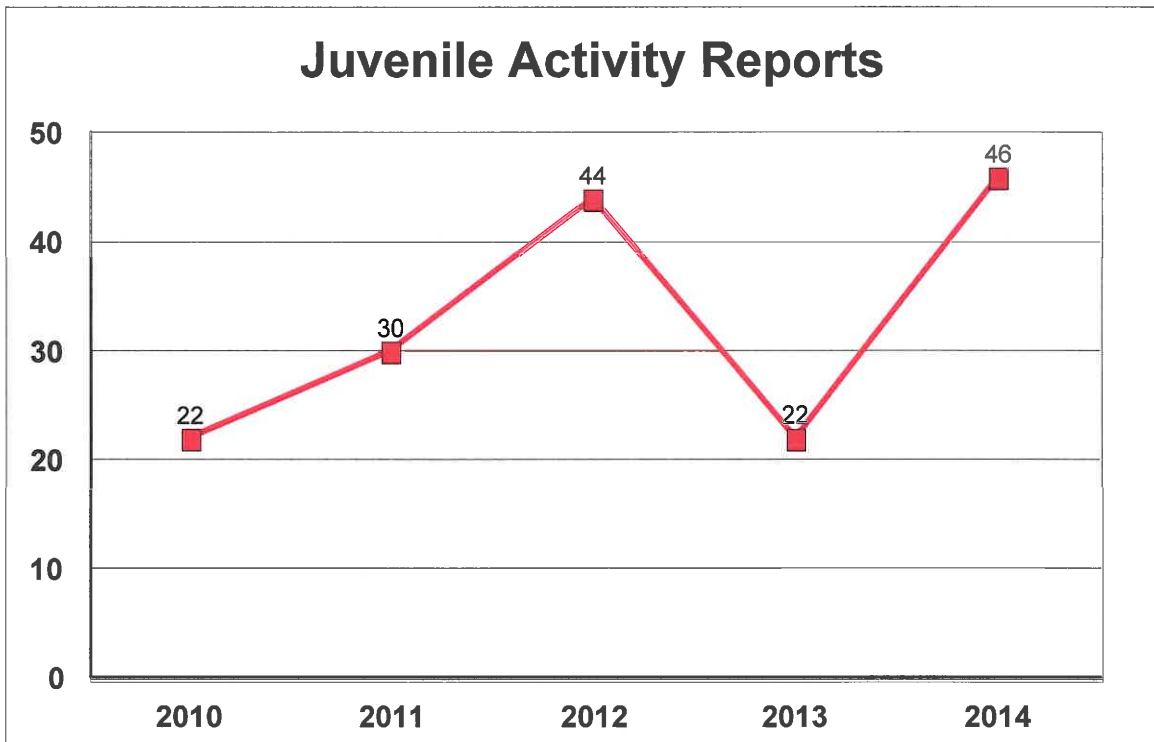
	<u>2010</u>	<u>2011</u>	<u>2012</u>	<u>2013</u>	<u>2014</u>
<u>Arson</u>	<u>0</u>	<u>0</u>	<u>0</u>	<u>0</u>	<u>0</u>
<u>Burglary</u>	<u>0</u>	<u>0</u>	<u>5</u>	<u>0</u>	<u>0</u>
<u>Robbery</u>	<u>0</u>	<u>0</u>	<u>0</u>	<u>0</u>	<u>4</u>
<u>Assault</u>	<u>0</u>	<u>1</u>	<u>1</u>	<u>0</u>	<u>3</u>
<u>Larceny</u>	<u>0</u>	<u>0</u>	<u>1</u>	<u>1</u>	<u>1</u>
<u>Criminal Mischief</u>	<u>1</u>	<u>0</u>	<u>1</u>	<u>0</u>	<u>1</u>
<u>All Other</u>	<u>0</u>	<u>0</u>	<u>5</u>	<u>2</u>	<u>2</u>
<b><u>Total Custodials</u></b>	<b><u>1</u></b>	<b><u>1</u></b>	<b><u>13</u></b>	<b><u>3</u></b>	<b><u>11</u></b>



## Juvenile Activity Reports

Non-custodial situations include, but are not limited to, situations where a juvenile:  
Engages in conduct which is illegal but does not constitute a crime or  
Engages in conduct which does constitute crime but, at the complainant's discretion  
(who in some cases will be the officer), will not be charged or  
Is intoxicated or under the influence of illegal drugs.

In such cases a juvenile activity report is made.



# **Traffic Enforcement**

PAGE INTENTIONALLY LEFT BLANK

## Summary of Tickets Issued

<u>2014</u>	<u>GCPD</u> <u>Misc.</u> <u>Traffic</u> <u>Tickets</u>	<u>GCPD</u> <u>Transportation</u> <u>&amp; Tax</u> <u>Tickets</u>	<u>GCPD</u> <u>Village Code</u> <u>Transportation</u> <u>Tickets</u>	<u>GCPD</u> <u>Speeding</u> <u>Tickets</u>	<u>Total</u> <u>GCPD</u> <u>Traffic</u> <u>Tickets</u>	<u>Nassau</u> <u>Co.</u> <u>Traffic</u> <u>Tickets</u>	<u>Total</u> <u>All</u> <u>Traffic</u> <u>Tickets</u>	<u>Total</u> <u>GCPD</u> <u>Appearance</u> <u>Tickets</u>	<u>Total</u> <u>Parking</u> <u>Tickets*</u>
<u>Jan</u>	<u>784</u>	<u>160</u>	<u>61</u>	<u>55</u>	<u>1,060</u>	<u>0</u>	<u>1,060</u>	<u>8</u>	<u>1,079</u>
<u>Feb</u>	<u>731</u>	<u>163</u>	<u>29</u>	<u>28</u>	<u>951</u>	<u>2</u>	<u>953</u>	<u>16</u>	<u>847</u>
<u>Mar</u>	<u>876</u>	<u>164</u>	<u>15</u>	<u>90</u>	<u>1,145</u>	<u>9</u>	<u>1,154</u>	<u>1</u>	<u>1,331</u>
<u>Apr</u>	<u>726</u>	<u>185</u>	<u>6</u>	<u>58</u>	<u>975</u>	<u>9</u>	<u>984</u>	<u>2</u>	<u>1,352</u>
<u>May</u>	<u>757</u>	<u>231</u>	<u>19</u>	<u>42</u>	<u>1,049</u>	<u>8</u>	<u>1,057</u>	<u>3</u>	<u>1,424</u>
<u>Jun</u>	<u>738</u>	<u>219</u>	<u>22</u>	<u>30</u>	<u>1,009</u>	<u>0</u>	<u>1,009</u>	<u>10</u>	<u>1,166</u>
<u>Jul</u>	<u>545</u>	<u>73</u>	<u>4</u>	<u>38</u>	<u>660</u>	<u>4</u>	<u>664</u>	<u>6</u>	<u>1,220</u>
<u>Aug</u>	<u>444</u>	<u>111</u>	<u>27</u>	<u>29</u>	<u>611</u>	<u>7</u>	<u>618</u>	<u>12</u>	<u>1,437</u>
<u>Sep</u>	<u>655</u>	<u>181</u>	<u>10</u>	<u>147</u>	<u>993</u>	<u>2</u>	<u>995</u>	<u>11</u>	<u>1,470</u>
<u>Oct</u>	<u>689</u>	<u>218</u>	<u>17</u>	<u>26</u>	<u>950</u>	<u>4</u>	<u>954</u>	<u>4</u>	<u>1,276</u>
<u>Nov</u>	<u>591</u>	<u>180</u>	<u>7</u>	<u>33</u>	<u>811</u>	<u>4</u>	<u>815</u>	<u>4</u>	<u>1,275</u>
<u>Dec</u>	<u>500</u>	<u>171</u>	<u>20</u>	<u>13</u>	<u>704</u>	<u>2</u>	<u>706</u>	<u>2</u>	<u>1,474</u>
<b><u>Totals</u></b>	<b><u>8,036</u></b>	<b><u>2,056</u></b>	<b><u>237</u></b>	<b><u>589</u></b>	<b><u>10,918</u></b>	<b><u>51</u></b>	<b><u>10,969</u></b>	<b><u>79</u></b>	<b><u>15,351</u></b>

\*Includes insignificant number of Nassau County Police issued parking tickets.

## Fines and Surcharges Collected

<u>2014</u>	<u>Traffic Tickets Disposed</u>	<u>Traffic Fines Collected</u>	<u>Traffic Surcharges Collected</u>	<u>Parking Tickets Disposed</u>	<u>Parking Fines Collected</u>	<u>Total Fines</u>	<u>Total Fines Plus Surcharges</u>
<u>Jan</u>	<u>848</u>	<u>\$31,961</u>	<u>\$11,034</u>	<u>1,148</u>	<u>\$71,315</u>	<u>103,276</u>	<u>\$114,310</u>
<u>Feb</u>	<u>891</u>	<u>\$54,422</u>	<u>\$11,636</u>	<u>880</u>	<u>\$55,605</u>	<u>110,027</u>	<u>121,663</u>
<u>Mar</u>	<u>1,325</u>	<u>\$56,063</u>	<u>\$19,756</u>	<u>1,178</u>	<u>\$73,295</u>	<u>129,358</u>	<u>149,114</u>
<u>Apr</u>	<u>1,077</u>	<u>\$58,285</u>	<u>\$14,157</u>	<u>1,321</u>	<u>\$73,900</u>	<u>132,185</u>	<u>146,342</u>
<u>May</u>	<u>997</u>	<u>\$52,657</u>	<u>\$13,849</u>	<u>1,315</u>	<u>\$65,452</u>	<u>118,109</u>	<u>131,958</u>
<u>Jun</u>	<u>858</u>	<u>\$41,881</u>	<u>\$13,072</u>	<u>1,212</u>	<u>\$57,165</u>	<u>99,046</u>	<u>112,118</u>
<u>Jul</u>	<u>796</u>	<u>\$44,949</u>	<u>\$13,708</u>	<u>1,180</u>	<u>\$60,655</u>	<u>105,604</u>	<u>119,312</u>
<u>Aug</u>	<u>630</u>	<u>\$37,465</u>	<u>\$13,333</u>	<u>1,203</u>	<u>\$64,720</u>	<u>102,185</u>	<u>115,518</u>
<u>Sep</u>	<u>746</u>	<u>\$33,651</u>	<u>\$9,667</u>	<u>1,436</u>	<u>\$67,555</u>	<u>101,206</u>	<u>110,873</u>
<u>Oct</u>	<u>890</u>	<u>\$41,550</u>	<u>\$14,791</u>	<u>1,321</u>	<u>\$62,940</u>	<u>104,490</u>	<u>119,281</u>
<u>Nov</u>	<u>1,173</u>	<u>\$51,587</u>	<u>\$14,735</u>	<u>1,083</u>	<u>\$59,720</u>	<u>111,307</u>	<u>126,042</u>
<u>Dec</u>	<u>729</u>	<u>\$35,827</u>	<u>\$8,771</u>	<u>1,287</u>	<u>\$64,715</u>	<u>100,542</u>	<u>109,313</u>
<u>Totals</u>	<u>10,960</u>	<u>\$540,298</u>	<u>\$158,509</u>	<u>14,564</u>	<u>\$777,037</u>	<u>\$1,317,335</u>	<u>\$1,475,844</u>

## Seat Belt Enforcement Details

<u>Date</u>	<u>Location</u>	<u>Seatbelt Citations</u>	<u>Child Seat</u>	<u>Other Citations</u>	<u>Total Citations</u>
<u>05/19/2014</u>	<u>NHPK Rd. &amp; Fairmount Blvd.</u>	<u>20</u>	<u>0</u>	<u>8</u>	<u>28</u>
<u>05/22/2014</u>	<u>NHPK Rd. &amp; Chester Ave.</u>	<u>14</u>	<u>0</u>	<u>4</u>	<u>18</u>
<u>05/23/2014</u>	<u>Village Wide</u>	<u>16</u>	<u>0</u>	<u>17</u>	<u>33</u>
<u>05/31/2014</u>	<u>Village Wide.</u>	<u>18</u>	<u>2</u>	<u>4</u>	<u>24</u>
<b><u>Totals</u></b>		<b><u>68</u></b>	<b><u>2</u></b>	<b><u>33</u></b>	<b><u>103</u></b>



## Commercial Vehicle Inspections

<u>Date Trucks Inspected</u>	<u>Location</u>	<u>Number of Trucks Inspected</u>	<u>Taken Out of Service</u>	<u>Tickets Issued</u>	<u>Overweight</u>	<u>Haz-Mat Violations</u>
01/13/2014	New Hyde Park Rd. & Manor Rd.	<u>12</u>	<u>6</u>	<u>68</u>	<u>1</u>	<u>0</u>
01/21/2014	Clinton Rd. & Commercial Ave.	<u>7</u>	<u>1</u>	<u>67</u>	<u>6</u>	<u>0</u>
01/27/2014	Clinton Rd. & Commercial Ave.	<u>11</u>	<u>6</u>	<u>99</u>	<u>15</u>	<u>0</u>
02/04/2014	Clinton Rd. & Commercial Ave.	<u>12</u>	<u>4</u>	<u>66</u>	<u>0</u>	<u>4</u>
02/11/2014	New Hyde Park Rd. & Manor Rd.	<u>11</u>	<u>4</u>	<u>71</u>	<u>2</u>	<u>6</u>
02/27/2014	Clinton Rd. & Commercial Ave.	<u>10</u>	<u>7</u>	<u>84</u>	<u>0</u>	<u>9</u>
03/07/2014	Clinton Rd. & Commercial Ave.	<u>12</u>	<u>5</u>	<u>103</u>	<u>0</u>	<u>4</u>
03/17/2014	New Hyde Park Rd. & Manor Rd.	<u>16</u>	<u>7</u>	<u>78</u>	<u>3</u>	<u>0</u>
04/02/2014	Clinton Rd. & Commercial Ave.	<u>10</u>	<u>6</u>	<u>78</u>	<u>5</u>	<u>0</u>
04/08/2014	New Hyde Park Rd. & Manor Rd.	<u>12</u>	<u>5</u>	<u>46</u>	<u>0</u>	<u>4</u>
05/13/2014	Clinton Rd. & Commercial Ave.	<u>14</u>	<u>11</u>	<u>118</u>	<u>7</u>	<u>6</u>
05/20/2014	New Hyde Park Rd. & Manor Rd.	<u>11</u>	<u>4</u>	<u>71</u>	<u>0</u>	<u>4</u>
06/04/2014	Clinton Rd. & Commercial Ave.	<u>11</u>	<u>8</u>	<u>91</u>	<u>4</u>	<u>4</u>
06/13/2014	New Hyde Park Rd. & Manor Rd.	<u>10</u>	<u>6</u>	<u>93</u>	<u>0</u>	<u>11</u>
09/10/2014	Clinton Rd. & Commercial Ave.	<u>18</u>	<u>10</u>	<u>57</u>	<u>3</u>	<u>0</u>
09/24/2014	New Hyde Park Rd. & Manor Rd.	<u>12</u>	<u>8</u>	<u>24</u>	<u>4</u>	<u>0</u>
10/02/2014	Clinton Rd. & Commercial Ave.	<u>16</u>	<u>8</u>	<u>96</u>	<u>2</u>	<u>0</u>
10/20/2014	Washington Ave. & Osborne Rd.	<u>8</u>	<u>6</u>	<u>71</u>	<u>7</u>	<u>0</u>
11/04/2014	Clinton Rd. & Commercial Ave.	<u>12</u>	<u>6</u>	<u>72</u>	<u>13</u>	<u>0</u>
11/17/2014	Cathedral Ave. & 5th St.	<u>15</u>	<u>0</u>	<u>27</u>	<u>0</u>	<u>0</u>
11/21/2014	New Hyde Park Rd. & Manor Rd.	<u>16</u>	<u>9</u>	<u>102</u>	<u>7</u>	<u>14</u>
12/04/2014	Clinton Rd. & Commercial Ave.	<u>12</u>	<u>5</u>	<u>57</u>	<u>1</u>	<u>0</u>
12/13/2014	Washington Ave. & Osborne Rd.	<u>8</u>	<u>5</u>	<u>69</u>	<u>0</u>	<u>9</u>
<b>Totals</b>		<b>276</b>	<b>137</b>	<b>1708</b>	<b>80</b>	<b>75</b>

## **Auto-Accident Analysis**

## Auto-Accident Totals

<u>Total Auto Accidents</u> .....	<u>1275</u>
<u>Property Damage Accidents</u> .....	<u>973</u>
<u>Personal Injury Accidents</u> .....	<u>302</u>
<u>Fatal Accidents</u> .....	<u>2</u>
<u>Accident Reports (MV 104A completed)</u> .....	<u>1210</u>
<u>Auto Accidents "No-Report"</u> .....	<u>65</u>

Resident's Vehicles Involved ..... 399

Non-Resident's Vehicles Involved ..... 1937

### Collision With

<u>Auto vs. Auto</u> .....	<u>1190</u>
<u>Auto vs. Pedestrian</u> .....	<u>25</u>
<u>Auto vs. Bicycle</u> .....	<u>13</u>
<u>Auto vs. Fixed Object</u> .....	<u>86</u>
<u>Auto vs. Other</u> .....	<u>10</u>
<u>Auto vs. Train</u> .....	<u>0</u>
<u>Auto vs. Tree</u> .....	<u>4</u>
<u>Auto vs. Animal</u> .....	<u>10</u>

### Traffic Control (Does not include AA No-Report)

<u>None</u> .....	<u>566</u>
<u>Traffic Signal</u> .....	<u>465</u>
<u>Stop Sign</u> .....	<u>121</u>
<u>Flashing Light</u> .....	<u>3</u>
<u>Yield Sign</u> .....	<u>12</u>
<u>RR Crossing Sign</u> .....	<u>0</u>
<u>RR Crossing Flashing Lights</u> .....	<u>2</u>
<u>RR Crossing Gates</u> .....	<u>2</u>
<u>Stopped School Bus</u> .....	<u>1</u>
<u>Highway Work Area</u> .....	<u>1</u>
<u>Officer</u> .....	<u>0</u>
<u>Other</u> .....	<u>18</u>

**Road Conditions (Does not include AA No-Report)**

<u>Dry</u> .....	<u>920</u>
<u>Wet</u> .....	<u>198</u>
<u>Muddy</u> .....	<u>0</u>
<u>Ice/Snow</u> .....	<u>83</u>
<u>Slush</u> .....	<u>3</u>
<u>Other</u> .....	<u>4</u>

**Weather Conditions (Does not include AA No-Report)**

<u>Clear</u> .....	<u>624</u>
<u>Cloudy</u> .....	<u>404</u>
<u>Rain</u> .....	<u>129</u>
<u>Snow</u> .....	<u>39</u>
<u>Sleet</u> .....	<u>6</u>
<u>Fog</u> .....	<u>0</u>
<u>Other</u> .....	<u>3</u>

**Pedestrian Analysis (Includes Collisions with Bicyclists)**

<u>Accidents Involving Pedestrians</u> .....	<u>38</u>
<u>Pedestrians Killed</u> .....	<u>1</u>
<u>Pedestrians Injured</u> .....	<u>34</u>
<u>On Foot</u> .....	<u>25</u>
<u>On Bicycle</u> .....	<u>13</u>
<u>At Intersection</u> .....	<u>24</u>

## Apparent Contributing Factors

(Does not include AA No-Report. Number of contributing factors may be greater than one for any given accident. Contributing factors may be unknown for any given accident.)

<u>Alcohol</u> . . . . .	<u>7</u>
<u>Backing Unsafely</u> . . . . .	<u>91</u>
<u>Driver Inattention</u> . . . . .	<u>187</u>
<u>Driver Inexperience</u> . . . . .	<u>7</u>
<u>Drugs (Illegal)</u> . . . . .	<u>0</u>
<u>Failed to Yield Right of Way</u> . . . . .	<u>245</u>
<u>Fell Asleep</u> . . . . .	<u>2</u>
<u>Fatigued/Drowsy</u> . . . . .	<u>2</u>
<u>Failure to Keep to Right</u> . . . . .	<u>0</u>
<u>Following Too Closely</u> . . . . .	<u>228</u>
<u>Illness</u> . . . . .	<u>2</u>
<u>Lost Consciousness</u> . . . . .	<u>2</u>
<u>Passenger Distraction</u> . . . . .	<u>3</u>
<u>Passing or Lane Usage Improper</u> . . . . .	<u>45</u>
<u>Pedestrian's/Bicyclist's Error/Confusion</u> . . . . .	<u>7</u>
<u>Physical Disability</u> . . . . .	<u>0</u>
<u>Prescription Medication</u> . . . . .	<u>1</u>
<u>Traffic Control Disregarded</u> . . . . .	<u>59</u>
<u>Turning Improperly</u> . . . . .	<u>75</u>
<u>Unsafe Speed</u> . . . . .	<u>15</u>
<u>Unsafe Lane Changing</u> . . . . .	<u>100</u>
<u>Cell Phone Hand Held</u> . . . . .	<u>3</u>
<u>Cell Phone Hands Free</u> . . . . .	<u>1</u>
<u>Other Electronic Device</u> . . . . .	<u>2</u>
<u>Outside Car Distraction</u> . . . . .	<u>6</u>
<u>Reaction to Other Uninvolved Auto</u> . . . . .	<u>37</u>
<u>Aggressive Driving/ Road Rage</u> . . . . .	<u>2</u>
<u>Accelerator Defective</u> . . . . .	<u>1</u>
<u>Brakes Defective</u> . . . . .	<u>5</u>
<u>Headlights Defective</u> . . . . .	<u>0</u>
<u>Other Lighting Defects</u> . . . . .	<u>0</u>
<u>Oversized Vehicle</u> . . . . .	<u>2</u>
<u>Steering Failure</u> . . . . .	<u>5</u>
<u>Tire Failure/Inadequate</u> . . . . .	<u>2</u>
<u>Tow Hitch Defective</u> . . . . .	<u>0</u>
<u>Windshield Inadequate</u> . . . . .	<u>0</u>
<u>Other Vehicular</u> . . . . .	<u>12</u>
<u>Animal's Action</u> . . . . .	<u>1</u>
<u>Glare</u> . . . . .	<u>5</u>
<u>Lane Marking Improper/Inadequate</u> . . . . .	<u>2</u>
<u>Obstruction/Debris</u> . . . . .	<u>2</u>
<u>Pavement Defective</u> . . . . .	<u>0</u>
<u>Pavement Slippery</u> . . . . .	<u>112</u>
<u>Shoulders Defective/Improper</u> . . . . .	<u>0</u>
<u>Traffic Control Device Improper/Not Working</u> . . . . .	<u>1</u>
<u>View Obstructed/Limited</u> . . . . .	<u>22</u>

**Hour of the Day**  
**(Includes AA No-Report)**

<u>12:00 AM</u>	-	<u>1:00 AM</u>	.....	<u>6</u>
<u>1:00 AM</u>	-	<u>2:00 AM</u>	.....	<u>1</u>
<u>2:00 AM</u>	-	<u>3:00 AM</u>	.....	<u>1</u>
<u>3:00 AM</u>	-	<u>4:00 AM</u>	.....	<u>4</u>
<u>4:00 AM</u>	-	<u>5:00 AM</u>	.....	<u>2</u>
<u>5:00 AM</u>	-	<u>6:00 AM</u>	.....	<u>1</u>
<u>6:00 AM</u>	-	<u>7:00 AM</u>	.....	<u>11</u>
<u>7:00 AM</u>	-	<u>8:00 AM</u>	.....	<u>66</u>
<u>8:00 AM</u>	-	<u>9:00 AM</u>	.....	<u>89</u>
<u>9:00 AM</u>	-	<u>10:00 AM</u>	.....	<u>84</u>
<u>10:00 AM</u>	-	<u>11:00 AM</u>	.....	<u>81</u>
<u>11:00 AM</u>	-	<u>12:00 PM</u>	.....	<u>88</u>
<u>12:00 PM</u>	-	<u>1:00 PM</u>	.....	<u>110</u>
<u>1:00 PM</u>	-	<u>2:00 PM</u>	.....	<u>115</u>
<u>2:00 PM</u>	-	<u>3:00 PM</u>	.....	<u>85</u>
<u>3:00 PM</u>	-	<u>4:00 PM</u>	.....	<u>97</u>
<u>4:00 PM</u>	-	<u>5:00 PM</u>	.....	<u>115</u>
<u>5:00 PM</u>	-	<u>6:00 PM</u>	.....	<u>120</u>
<u>6:00 PM</u>	-	<u>7:00 PM</u>	.....	<u>73</u>
<u>7:00 PM</u>	-	<u>8:00 PM</u>	.....	<u>46</u>
<u>8:00 PM</u>	-	<u>9:00 PM</u>	.....	<u>30</u>
<u>9:00 PM</u>	-	<u>10:00 PM</u>	.....	<u>23</u>
<u>10:00 PM</u>	-	<u>11:00 PM</u>	.....	<u>17</u>
<u>11:00 PM</u>	-	<u>12:00 AM</u>	.....	<u>12</u>

**Day of the Week**

<u>Sunday</u>	.....	<u>79</u>
<u>Monday</u>	.....	<u>189</u>
<u>Tuesday</u>	.....	<u>245</u>
<u>Wednesday</u>	.....	<u>213</u>
<u>Thursday</u>	.....	<u>209</u>
<u>Friday</u>	.....	<u>222</u>
<u>Saturday</u>	.....	<u>118</u>

## Auto Accidents Listed by Location

<u>Location</u>	<u>Cross Street</u>	<u>Count</u> (# at same location)	<u>Injuries</u>	<u>Date</u>
<u>1st St #65a</u>	<u>1st St</u>	<u>1</u>	<u>0</u>	<u>05/13/2014</u>
<u>1st St</u>	<u>Cambridge Ave</u>	<u>1</u>	<u>0</u>	<u>01/18/2014</u>
<u>1st St</u>	<u>Mayfair Ave</u>	<u>1</u>	<u>0</u>	<u>11/20/2014</u>
<u>3rd St</u>	<u>Cathedral Ave</u>	<u>1</u>	<u>0</u>	<u>11/10/2014</u>
<u>2nd St</u>	<u>Cathedral Ave</u>	<u>1</u>	<u>0</u>	<u>01/21/2014</u>
<u>3rd St</u>	<u>Cathedral Ave</u>	<u>2</u>	<u>0</u>	<u>04/25/2014</u>
<u>3rd St</u>	<u>Cathedral Ave</u>	<u>1</u>	<u>2</u>	<u>09/26/2014</u>
<u>3rd St</u>	<u>Hilton Ave</u>	<u>2</u>	<u>0</u>	<u>03/23/2014</u>
<u>3rd St</u>	<u>Hilton Ave</u>	<u>~</u>	<u>0</u>	<u>12/08/2014</u>
<u>4th St</u>	<u>Cathedral Ave</u>	<u>1</u>	<u>0</u>	<u>10/28/2014</u>
<u>5th St PF #120</u>	<u>4th St</u>	<u>1</u>	<u>0</u>	<u>02/12/2014</u>
<u>5th St</u>	<u>Franklin Ave</u>	<u>2</u>	<u>0</u>	<u>04/05/2014</u>
<u>5th St</u>	<u>Franklin Ave</u>	<u>~</u>	<u>0</u>	<u>06/06/2014</u>
<u>5th St</u>	<u>Franklin Ave</u>	<u>1</u>	<u>0</u>	<u>05/23/2014</u>
<u>6th St</u>	<u>Cathedral Ave</u>	<u>3</u>	<u>0</u>	<u>01/23/2014</u>
<u>6th St</u>	<u>Cathedral Ave</u>	<u>~</u>	<u>0</u>	<u>05/09/2014</u>
<u>6th St</u>	<u>Cathedral Ave</u>	<u>~</u>	<u>0</u>	<u>10/22/2014</u>
<u>6th St</u>	<u>Hilton Ave</u>	<u>1</u>	<u>0</u>	<u>02/28/2014</u>
<u>6th St</u>	<u>St James St So</u>	<u>1</u>	<u>3</u>	<u>04/15/2014</u>
<u>7th St #45 PF</u>	<u>7th St</u>	<u>1</u>	<u>0</u>	<u>03/06/2014</u>
<u>7th St #45</u>	<u>Cathedral Ave</u>	<u>2</u>	<u>0</u>	<u>03/08/2014</u>
<u>7th St F/O #45</u>	<u>Cathedral Ave</u>	<u>~</u>	<u>0</u>	<u>06/18/2014</u>
<u>7th St #45 PF</u>	<u>Cherry Valley Ave</u>	<u>1</u>	<u>0</u>	<u>03/06/2014</u>
<u>7th St</u>	<u>Franklin Ave</u>	<u>7</u>	<u>1</u>	<u>06/24/2014</u>
<u>7th St</u>	<u>Franklin Ave</u>	<u>~</u>	<u>1</u>	<u>07/02/2014</u>
<u>7th St</u>	<u>Franklin Ave</u>	<u>~</u>	<u>0</u>	<u>07/30/2014</u>
<u>7th St F/O #191</u>	<u>Franklin Ave</u>	<u>~</u>	<u>0</u>	<u>08/22/2014</u>
<u>7th St</u>	<u>Franklin Ave</u>	<u>~</u>	<u>0</u>	<u>10/27/2014</u>
<u>7th St</u>	<u>Franklin Ave</u>	<u>~</u>	<u>0</u>	<u>10/27/2014</u>
<u>7th St</u>	<u>Franklin Ave</u>	<u>~</u>	<u>0</u>	<u>10/29/2014</u>
<u>7th St</u>	<u>Hilton Ave</u>	<u>12</u>	<u>0</u>	<u>01/12/2014</u>
<u>7th St</u>	<u>Hilton Ave</u>	<u>~</u>	<u>0</u>	<u>01/21/2014</u>
<u>7th St #60</u>	<u>Hilton Ave</u>	<u>~</u>	<u>0</u>	<u>02/11/2014</u>
<u>7th St</u>	<u>Hilton Ave</u>	<u>~</u>	<u>0</u>	<u>02/21/2014</u>
<u>7th St</u>	<u>Hilton Ave</u>	<u>~</u>	<u>0</u>	<u>02/21/2014</u>
<u>7th St</u>	<u>Hilton Ave</u>	<u>~</u>	<u>0</u>	<u>05/19/2014</u>
<u>7th St F/O #106</u>	<u>Hilton Ave</u>	<u>~</u>	<u>0</u>	<u>06/07/2014</u>
<u>7th St</u>	<u>Hilton Ave</u>	<u>~</u>	<u>0</u>	<u>09/19/2014</u>
<u>7th St</u>	<u>Hilton Ave</u>	<u>~</u>	<u>1</u>	<u>10/16/2014</u>
<u>7th St</u>	<u>Hilton Ave</u>	<u>~</u>	<u>0</u>	<u>10/17/2014</u>
<u>7th St</u>	<u>Hilton Ave</u>	<u>~</u>	<u>1</u>	<u>11/02/2014</u>
<u>7th St</u>	<u>Hilton Ave</u>	<u>~</u>	<u>0</u>	<u>12/14/2014</u>
<u>7th St</u>	<u>Stewart Ave</u>	<u>2</u>	<u>0</u>	<u>01/10/2014</u>
<u>7th St</u>	<u>Stewart Ave</u>	<u>~</u>	<u>1</u>	<u>05/15/2014</u>
<u>9th St</u>	<u>Cherry Valley Ave</u>	<u>6</u>	<u>0</u>	<u>01/05/2014</u>

\*Locations may be in vicinity of stated location or cross street , e.g. Franklin Ave. [50ft. N/O] Stewart Ave.

<u>Location</u>	<u>Cross Street</u>	<u>Count</u> (# at same location)	<u>Injuries</u>	<u>Date</u>
<u>9th St</u>	<u>Cherry Valley Ave</u>	~	0	<u>01/10/2014</u>
<u>9th St</u>	<u>Cherry Valley Ave</u>	~	0	<u>02/09/2014</u>
<u>9th St</u>	<u>Cherry Valley Ave</u>	~	0	<u>02/15/2014</u>
<u>9th St</u>	<u>Cherry Valley Ave</u>	~	0	<u>09/16/2014</u>
<u>9th St</u>	<u>Cherry Valley Ave</u>	~	0	<u>12/19/2014</u>
<u>9th St</u>	<u>Franklin Ave</u>	6	0	<u>02/28/2014</u>
<u>9th St</u>	<u>Franklin Ave</u>	~	0	<u>07/17/2014</u>
<u>9th St</u>	<u>Franklin Ave</u>	~	1	<u>09/14/2014</u>
<u>9th St</u>	<u>Franklin Ave</u>	~	0	<u>11/06/2014</u>
<u>9th St</u>	<u>Franklin Ave</u>	~	0	<u>12/02/2014</u>
<u>9th St</u>	<u>Franklin Ave</u>	~	0	<u>12/04/2014</u>
<u>9th St</u>	<u>Hilton Ave</u>	2	0	<u>01/10/2014</u>
<u>9th St</u>	<u>Hilton Ave</u>	~	0	<u>01/17/2014</u>
<u>10th St</u>	<u>Cherry Valley Ave</u>	1	0	<u>03/04/2014</u>
<u>10th St</u>	<u>Franklin Ave</u>	1	0	<u>09/23/2014</u>
<u>11th St</u>	<u>Arthur St</u>	1	1	<u>10/29/2014</u>
<u>11th St</u>	<u>County Seat Dr</u>	4	0	<u>01/02/2014</u>
<u>11th St</u>	<u>County Seat Dr</u>	~	0	<u>03/18/2014</u>
<u>11th St</u>	<u>County Seat Dr</u>	~	0	<u>05/06/2014</u>
<u>11th St</u>	<u>County Seat Dr</u>	~	1	<u>06/12/2014</u>
<u>11th St</u>	<u>Franklin Ave</u>	13	0	<u>04/24/2014</u>
<u>11th St</u>	<u>Franklin Ave</u>	~	1	<u>06/03/2014</u>
<u>11th St</u>	<u>Franklin Ave</u>	~	0	<u>06/17/2014</u>
<u>11th St</u>	<u>Franklin Ave</u>	~	0	<u>06/20/2014</u>
<u>11th St</u>	<u>Franklin Ave</u>	~	0	<u>06/25/2014</u>
<u>11th St</u>	<u>Franklin Ave</u>	~	0	<u>07/06/2014</u>
<u>11th St</u>	<u>Franklin Ave</u>	~	0	<u>07/18/2014</u>
<u>11th St</u>	<u>Franklin Ave</u>	~	0	<u>07/28/2014</u>
<u>11th St</u>	<u>Franklin Ave</u>	~	0	<u>08/12/2014</u>
<u>11th St</u>	<u>Franklin Ave</u>	~	0	<u>08/28/2014</u>
<u>11th St</u>	<u>Franklin Ave</u>	~	1	<u>09/10/2014</u>
<u>11th St</u>	<u>Franklin Ave</u>	~	1	<u>10/27/2014</u>
<u>11th St</u>	<u>Franklin Ave</u>	~	0	<u>12/09/2014</u>
<u>11th St</u>	<u>Golf Club Ln</u>	5	1	<u>01/05/2014</u>
<u>11th St</u>	<u>Golf Club Ln</u>	~	0	<u>06/02/2014</u>
<u>11th St</u>	<u>Golf Club Ln</u>	~	0	<u>10/23/2014</u>
<u>11th St</u>	<u>Golf Club Ln</u>	~	0	<u>12/10/2014</u>
<u>11th St</u>	<u>Golf Club Ln</u>	~	1	<u>12/26/2014</u>
<u>11th St</u>	<u>Heath Pl</u>	1	0	<u>10/07/2014</u>
<u>11th St</u>	<u>Hilton Ave</u>	1	0	<u>03/29/2014</u>
<u>11th St</u>	<u>Keenan Pl</u>	1	0	<u>12/02/2014</u>
<u>11th St</u>	<u>Washington Ave</u>	2	3	<u>04/07/2014</u>
<u>11th St</u>	<u>Washington Ave</u>	~	0	<u>10/20/2014</u>
<u>12th St</u>	<u>Franklin Ave</u>	1	0	<u>08/27/2014</u>
<u>13th St</u>	<u>Franklin Ave</u>	2	0	<u>01/29/2014</u>
<u>13th St</u>	<u>Franklin Ave</u>	~	0	<u>12/07/2014</u>
<u>14th St</u>	<u>Cherry Valley Ave</u>	1	0	<u>01/10/2014</u>
<u>14th St</u>	<u>Franklin Ave</u>	2	0	<u>01/10/2014</u>

\*Locations may be in vicinity of stated location or cross street , e.g. Franklin Ave. [50ft. N/O] Stewart Ave.



<u>Location</u>	<u>Cross Street</u>	<u>Count</u> (# at same location)	<u>Injuries</u>	<u>Date</u>
<u>14th St</u>	<u>Franklin Ave</u>	<u>~</u>	<u>1</u>	<u>01/29/2014</u>
<u>15th St</u>	<u>Kellum Pl</u>	<u>1</u>	<u>0</u>	<u>08/11/2014</u>
<u>15th St</u>	<u>Franklin Ave</u>	<u>3</u>	<u>0</u>	<u>01/10/2014</u>
<u>15th St</u>	<u>Franklin Ave</u>	<u>~</u>	<u>0</u>	<u>01/10/2014</u>
<u>15th St</u>	<u>Franklin Ave</u>	<u>~</u>	<u>1</u>	<u>01/10/2014</u>
<u>15th St</u>	<u>West St</u>	<u>1</u>	<u>0</u>	<u>04/10/2014</u>
<u>Adelphi University PF 5</u>	<u>Cambridge Ave</u>	<u>47</u>	<u>0</u>	<u>01/27/2014</u>
<u>Adelphi University PF 5</u>	<u>Cambridge Ave</u>	<u>~</u>	<u>2</u>	<u>01/28/2014</u>
<u>Adelphi University PF 4</u>	<u>Cambridge Ave</u>	<u>~</u>	<u>0</u>	<u>02/07/2014</u>
<u>Adelphi University PF 2</u>	<u>South Ave</u>	<u>~</u>	<u>0</u>	<u>02/07/2014</u>
<u>Adelphi University UPF</u>	<u>South Ave</u>	<u>~</u>	<u>0</u>	<u>02/10/2014</u>
<u>Adelphi University</u>	<u>Brompton Rd</u>	<u>~</u>	<u>0</u>	<u>02/12/2014</u>
<u>Adelphi University PF 2</u>	<u>South Ave</u>	<u>~</u>	<u>0</u>	<u>02/14/2014</u>
<u>Adelphi University PF 7</u>	<u>Brompton Rd</u>	<u>~</u>	<u>0</u>	<u>02/17/2014</u>
<u>Adelphi University PF 2</u>	<u>South Ave</u>	<u>~</u>	<u>0</u>	<u>02/17/2014</u>
<u>Adelphi University PF 2</u>	<u>South Ave</u>	<u>~</u>	<u>0</u>	<u>02/20/2014</u>
<u>Adelphi University PF 7</u>	<u>Cambridge Ave</u>	<u>~</u>	<u>0</u>	<u>02/25/2014</u>
<u>Adelphi University PF 1</u>	<u>South Ave</u>	<u>~</u>	<u>0</u>	<u>02/27/2014</u>
<u>Adelphi University PF 2</u>	<u>South Ave</u>	<u>~</u>	<u>0</u>	<u>03/11/2014</u>
<u>Adelphi University PF 5</u>	<u>Cambridge Ave</u>	<u>~</u>	<u>0</u>	<u>03/12/2014</u>
<u>Adelphi University PF 5</u>	<u>Cambridge Ave</u>	<u>~</u>	<u>0</u>	<u>03/26/2014</u>
<u>Adelphi University PF 7</u>	<u>South Ave</u>	<u>~</u>	<u>0</u>	<u>04/01/2014</u>
<u>Adelphi University PF 7</u>	<u>Cambridge Ave</u>	<u>~</u>	<u>0</u>	<u>04/02/2014</u>
<u>Adelphi University PF</u>	<u>South Ave</u>	<u>~</u>	<u>1</u>	<u>04/07/2014</u>
<u>Adelphi University PF 2</u>	<u>South Ave</u>	<u>~</u>	<u>1</u>	<u>04/09/2014</u>
<u>Adelphi University PF 5</u>	<u>Cambridge Ave</u>	<u>~</u>	<u>0</u>	<u>04/11/2014</u>
<u>Adelphi University PF 5</u>	<u>Cambridge Ave</u>	<u>~</u>	<u>0</u>	<u>04/28/2014</u>
<u>Adelphi University PF 7</u>	<u>Cambridge Ave</u>	<u>~</u>	<u>0</u>	<u>07/28/2014</u>
<u>Adelphi University PF 14</u>	<u>Cambridge Ave</u>	<u>~</u>	<u>0</u>	<u>09/03/2014</u>
<u>Adelphi University PF 4</u>	<u>Cambridge Ave</u>	<u>~</u>	<u>0</u>	<u>09/12/2014</u>
<u>Adelphi University PF 5</u>	<u>Brompton Rd</u>	<u>~</u>	<u>0</u>	<u>09/15/2014</u>
<u>Adelphi University PF 5</u>	<u>Cambridge Ave</u>	<u>~</u>	<u>0</u>	<u>09/16/2014</u>
<u>Adelphi University PF 5</u>	<u>Cambridge Ave</u>	<u>~</u>	<u>0</u>	<u>09/17/2014</u>
<u>Adelphi University PF 5</u>	<u>Cambridge Ave</u>	<u>~</u>	<u>0</u>	<u>09/19/2014</u>
<u>Adelphi University PF</u>	<u>Cambridge Ave</u>	<u>~</u>	<u>0</u>	<u>09/24/2014</u>
<u>Adelphi University PF 7</u>	<u>Salisbury Ave</u>	<u>~</u>	<u>0</u>	<u>10/01/2014</u>
<u>Adelphi University PF 5</u>	<u>Cambridge Ave</u>	<u>~</u>	<u>0</u>	<u>10/01/2014</u>
<u>Adelphi University PF 7</u>	<u>Brompton Rd</u>	<u>~</u>	<u>0</u>	<u>10/08/2014</u>
<u>Adelphi University PF 8</u>	<u>Cambridge Ave</u>	<u>~</u>	<u>0</u>	<u>10/13/2014</u>
<u>Adelphi University PF 7</u>	<u>Brompton Rd</u>	<u>~</u>	<u>0</u>	<u>10/15/2014</u>
<u>Adelphi University PF</u>	<u>Cambridge Ave</u>	<u>~</u>	<u>0</u>	<u>10/15/2014</u>
<u>Adelphi University</u>	<u>Brompton Rd</u>	<u>~</u>	<u>0</u>	<u>10/15/2014</u>
<u>Adelphi University PF 2</u>	<u>South Ave</u>	<u>~</u>	<u>0</u>	<u>10/22/2014</u>
<u>Adelphi University PF 2</u>	<u>South Ave</u>	<u>~</u>	<u>0</u>	<u>10/27/2014</u>
<u>Adelphi University PF 2</u>	<u>South Ave</u>	<u>~</u>	<u>0</u>	<u>11/04/2014</u>
<u>Adelphi University PF 7</u>	<u>Cambridge Ave</u>	<u>~</u>	<u>0</u>	<u>11/04/2014</u>
<u>Adelphi University PF 5</u>	<u>Cambridge Ave</u>	<u>~</u>	<u>0</u>	<u>11/12/2014</u>
<u>Adelphi University PF 5</u>	<u>Cambridge Ave</u>	<u>~</u>	<u>0</u>	<u>11/19/2014</u>

\*Locations may be in vicinity of stated location or cross street , e.g. Franklin Ave. [50ft. N/O] Stewart Ave.

<u>Location</u>	<u>Cross Street</u>	<u>Count</u> (# at same location)	<u>Injuries</u>	<u>Date</u>
<u>Adelphi University PF 5</u>	<u>South Ave</u>	~	0	<u>11/20/2014</u>
<u>Adelphi University PF</u>	<u>North Ave</u>	~	0	<u>12/01/2014</u>
<u>Adelphi University</u>	<u>Cambridge Ave</u>	~	0	<u>12/05/2014</u>
<u>Adelphi University</u>	<u>Pf 2</u>	~	0	<u>12/16/2014</u>
<u>Adelphi University PF 2</u>	<u>South Ave</u>	~	0	<u>12/18/2014</u>
<u>Barnes La</u>	<u>Atlantic Ave</u>	1	0	<u>09/27/2014</u>
<u>Bayberry Ave</u>	<u>Lefferts Rd</u>	1	0	<u>02/12/2014</u>
<u>Boylston St</u>	<u>Chestnut St</u>	1	0	<u>06/16/2014</u>
<u>Boylston St</u>	<u>Locust St</u>	2	0	<u>03/31/2014</u>
<u>Boylston St</u>	<u>Locust St</u>	~	1	<u>04/28/2014</u>
<u>Boylston St</u>	<u>Willow St</u>	1	0	<u>01/07/2014</u>
<u>Brompton Rd</u>	<u>Merillon Ave</u>	1	0	<u>04/25/2014</u>
<u>Brompton Rd</u>	<u>Stratford Ave</u>	1	0	<u>12/02/2014</u>
<u>Brook St</u>	<u>Washington Ave</u>	1	0	<u>11/05/2014</u>
<u>Butler Pl</u>	<u>Stewart Ave</u>	1	1	<u>06/05/2014</u>
<u>Cambridge Ave</u>	<u>1st St</u>	2	0	<u>01/21/2014</u>
<u>Cambridge Ave</u>	<u>1st St</u>	~	0	<u>05/12/2014</u>
<u>Cambridge Ave</u>	<u>Brompton Rd</u>	2	0	<u>06/12/2014</u>
<u>Cambridge Ave</u>	<u>Brompton Rd</u>	~	0	<u>12/02/2014</u>
<u>Cambridge Ave</u>	<u>Cherry Valley Ave</u>	1	0	<u>07/08/2014</u>
<u>Cambridge Ave</u>	<u>Edgemere Rd</u>	1	0	<u>04/26/2014</u>
<u>Cambridge Ave</u>	<u>Euston Rd S</u>	1	0	<u>06/14/2014</u>
<u>Cambridge Ave</u>	<u>Garden Blvd</u>	1	0	<u>11/18/2014</u>
<u>Cambridge Ave</u>	<u>Kilburn Rd</u>	1	1	<u>12/21/2014</u>
<u>Cambridge Ave</u>	<u>Middleton Rd</u>	1	0	<u>04/27/2014</u>
<u>Cambridge Ave</u>	<u>Nassau Blvd</u>	4	0	<u>03/05/2014</u>
<u>Cambridge Ave</u>	<u>Nassau Blvd</u>	~	0	<u>03/12/2014</u>
<u>Cambridge Ave</u>	<u>Nassau Blvd</u>	~	0	<u>10/29/2014</u>
<u>Cambridge Ave</u>	<u>Nassau Blvd</u>	~	0	<u>12/19/2014</u>
<u>Cambridge Ave</u>	<u>New Hyde Park Rd</u>	1	1	<u>07/23/2014</u>
<u>Cambridge Ave</u>	<u>Terrace Ave</u>	1	0	<u>07/25/2014</u>
<u>Cambridge Ave</u>	<u>Whitehall Blvd</u>	1	1	<u>07/22/2014</u>
<u>Cambridge Ave</u>	<u>Whitehall Blvd South</u>	1	0	<u>02/07/2014</u>
<u>Cathedral Ave</u>	<u>2nd St</u>	1	1	<u>03/26/2014</u>
<u>Cathedral Ave</u>	<u>3rd St</u>	1	1	<u>03/29/2014</u>
<u>Cathedral Ave</u>	<u>4th St</u>	2	0	<u>01/21/2014</u>
<u>Cathedral Ave</u>	<u>4th St</u>	~	2	<u>05/07/2014</u>
<u>Cathedral Ave</u>	<u>5th St</u>	1	0	<u>04/17/2014</u>
<u>Cathedral Ave</u>	<u>6th St</u>	4	1	<u>01/07/2014</u>
<u>Cathedral Ave</u>	<u>6th St</u>	~	0	<u>01/16/2014</u>
<u>Cathedral Ave</u>	<u>6th St</u>	~	3	<u>09/19/2014</u>
<u>Cathedral Ave</u>	<u>6th St</u>	~	0	<u>10/26/2014</u>
<u>Cathedral Ave</u>	<u>7th St</u>	5	0	<u>03/02/2014</u>
<u>Cathedral Ave</u>	<u>7th St</u>	~	0	<u>06/25/2014</u>
<u>Cathedral Ave</u>	<u>7th St</u>	~	0	<u>10/17/2014</u>
<u>Cathedral Ave</u>	<u>7th St</u>	~	1	<u>10/19/2014</u>
<u>Cathedral Ave</u>	<u>7th St</u>	~	0	<u>12/04/2014</u>
<u>Cathedral Ave</u>	<u>Atlantic Ave</u>	1	0	<u>01/19/2014</u>

\*Locations may be in vicinity of stated location or cross street , e.g. Franklin Ave. [50ft. N/O] Stewart Ave.

<u>Location</u>	<u>Cross Street</u>	<u>Count</u> (# at same location)	<u>Injuries</u>	<u>Date</u>
<u>Cathedral Ave</u>	<u>Cherry Valley Ave</u>	<u>10</u>	<u>0</u>	<u>01/05/2014</u>
<u>Cathedral Ave</u>	<u>Cherry Valley Ave</u>	<u>~</u>	<u>0</u>	<u>01/08/2014</u>
<u>Cathedral Ave</u>	<u>Cherry Valley Ave</u>	<u>~</u>	<u>0</u>	<u>02/16/2014</u>
<u>Cathedral Ave</u>	<u>Cherry Valley Ave</u>	<u>~</u>	<u>0</u>	<u>02/27/2014</u>
<u>Cathedral Ave</u>	<u>Cherry Valley Ave</u>	<u>~</u>	<u>0</u>	<u>03/07/2014</u>
<u>Cathedral Ave</u>	<u>Cherry Valley Ave</u>	<u>~</u>	<u>0</u>	<u>06/18/2014</u>
<u>Cathedral Ave</u>	<u>Cherry Valley Ave</u>	<u>~</u>	<u>0</u>	<u>07/30/2014</u>
<u>Cathedral Ave</u>	<u>Cherry Valley Ave</u>	<u>~</u>	<u>0</u>	<u>09/03/2014</u>
<u>Cathedral Ave</u>	<u>Cherry Valley Ave</u>	<u>~</u>	<u>0</u>	<u>09/15/2014</u>
<u>Cathedral Ave</u>	<u>Cherry Valley Ave</u>	<u>~</u>	<u>0</u>	<u>11/15/2014</u>
<u>Cathedral Ave</u>	<u>Stewart Ave</u>	<u>2</u>	<u>0</u>	<u>03/10/2014</u>
<u>Cathedral Ave</u>	<u>Stewart Ave</u>	<u>~</u>	<u>0</u>	<u>04/15/2014</u>
<u>Cherry Valley Ave</u>	<u>1st St</u>	<u>1</u>	<u>1</u>	<u>01/03/2014</u>
<u>Cherry Valley Ave</u>	<u>6th St</u>	<u>4</u>	<u>0</u>	<u>01/31/2014</u>
<u>Cherry Valley Ave</u>	<u>6th St</u>	<u>~</u>	<u>0</u>	<u>02/26/2014</u>
<u>Cherry Valley Ave</u>	<u>6th St</u>	<u>~</u>	<u>1</u>	<u>06/03/2014</u>
<u>Cherry Valley Ave</u>	<u>6th St</u>	<u>~</u>	<u>0</u>	<u>09/09/2014</u>
<u>Cherry Valley Ave</u>	<u>9th St</u>	<u>5</u>	<u>0</u>	<u>06/30/2014</u>
<u>Cherry Valley Ave</u>	<u>9th St</u>	<u>~</u>	<u>0</u>	<u>07/30/2014</u>
<u>Cherry Valley Ave</u>	<u>9th St</u>	<u>~</u>	<u>0</u>	<u>09/10/2014</u>
<u>Cherry Valley Ave</u>	<u>9th St</u>	<u>~</u>	<u>0</u>	<u>09/16/2014</u>
<u>Cherry Valley Ave</u>	<u>9th St</u>	<u>~</u>	<u>0</u>	<u>11/10/2014</u>
<u>Cherry Valley Ave</u>	<u>10th St</u>	<u>3</u>	<u>0</u>	<u>05/06/2014</u>
<u>Cherry Valley Ave</u>	<u>10th St</u>	<u>~</u>	<u>1</u>	<u>11/15/2014</u>
<u>Cherry Valley Ave</u>	<u>10th St</u>	<u>~</u>	<u>0</u>	<u>11/24/2014</u>
<u>Cherry Valley Ave #1</u>	<u>Cherry Valley Ave</u>	<u>1</u>	<u>0</u>	<u>05/17/2014</u>
<u>Cherry Valley Ave</u>	<u>Grand Ave</u>	<u>1</u>	<u>0</u>	<u>01/21/2014</u>
<u>Cherry Valley Ave</u>	<u>Old Country Rd</u>	<u>1</u>	<u>0</u>	<u>12/23/2014</u>
<u>Cherry Valley Ave</u>	<u>South Ave</u>	<u>2</u>	<u>1</u>	<u>10/07/2014</u>
<u>Cherry Valley Ave</u>	<u>South Ave</u>	<u>~</u>	<u>2</u>	<u>10/26/2014</u>
<u>Cherry Valley Ave</u>	<u>Stewart Ave</u>	<u>12</u>	<u>1</u>	<u>03/20/2014</u>
<u>Cherry Valley Ave</u>	<u>Stewart Ave</u>	<u>~</u>	<u>1</u>	<u>04/15/2014</u>
<u>Cherry Valley Ave</u>	<u>Stewart Ave</u>	<u>~</u>	<u>0</u>	<u>05/04/2014</u>
<u>Cherry Valley Ave</u>	<u>Stewart Ave</u>	<u>~</u>	<u>1</u>	<u>05/10/2014</u>
<u>Cherry Valley Ave</u>	<u>Stewart Ave</u>	<u>~</u>	<u>0</u>	<u>07/18/2014</u>
<u>Cherry Valley Ave</u>	<u>Stewart Ave</u>	<u>~</u>	<u>0</u>	<u>10/05/2014</u>
<u>Cherry Valley Ave</u>	<u>Stewart Ave</u>	<u>~</u>	<u>0</u>	<u>10/15/2014</u>
<u>Cherry Valley Ave</u>	<u>Stewart Ave</u>	<u>~</u>	<u>0</u>	<u>10/31/2014</u>
<u>Cherry Valley Ave</u>	<u>Stewart Ave</u>	<u>~</u>	<u>0</u>	<u>11/18/2014</u>
<u>Cherry Valley Ave</u>	<u>Stewart Ave</u>	<u>~</u>	<u>0</u>	<u>11/19/2014</u>
<u>Cherry Valley Ave</u>	<u>Stewart Ave</u>	<u>~</u>	<u>0</u>	<u>12/12/2014</u>
<u>Cherry Valley Ave</u>	<u>Stewart Ave</u>	<u>~</u>	<u>0</u>	<u>12/12/2014</u>
<u>Chester Ave</u>	<u>Jefferson St</u>	<u>1</u>	<u>0</u>	<u>10/23/2014</u>
<u>Chestnut St</u>	<u>Clinton Rd</u>	<u>2</u>	<u>1</u>	<u>09/22/2014</u>
<u>Chestnut St F/o #108</u>	<u>Clinton Rd</u>	<u>~</u>	<u>0</u>	<u>07/21/2014</u>
<u>Chestnut St</u>	<u>Franklin Ave</u>	<u>2</u>	<u>0</u>	<u>09/15/2014</u>
<u>Chestnut St</u>	<u>Franklin Ave</u>	<u>1</u>	<u>0</u>	<u>10/22/2014</u>
<u>Chestnut St</u>	<u>Magnolia Ave</u>	<u>1</u>	<u>2</u>	<u>12/01/2014</u>

\*Locations may be in vicinity of stated location or cross street , e.g. Franklin Ave. [50ft. N/O] Stewart Ave.

<u>Location</u>	<u>Cross Street</u>	<u>Count</u> (# at same location)	<u>Injuries</u>	<u>Date</u>
<u>Chestnut St</u>	<u>St James St S</u>	1	0	08/26/2014
<u>Chestnut St</u>	<u>Washington Ave</u>	1	0	03/13/2014
<u>Clinch Ave</u>	<u>Greenridge Ave</u>	1	0	12/05/2014
<u>Clinch Ave</u>	<u>New Hyde Park Rd</u>	1	0	08/19/2014
<u>Clinch Ave</u>	<u>Stewart Ave</u>	1	0	02/13/2014
<u>Clinch Ave</u>	<u>Stratford Ave</u>	1	1	06/19/2014
<u>Clinton PF</u>	<u>Old Country Rd</u>	3	0	04/10/2014
<u>Clinton PF</u>	<u>Clinton Rd</u>	~	0	12/16/2014
<u>Clinton PF</u>	<u>Clinton Rd</u>	~	0	12/16/2014
<u>Clinton Rd</u>	<u>Avalon Rd</u>	2	0	02/21/2014
<u>Clinton Rd</u>	<u>Avalon Rd</u>	~	0	10/07/2014
<u>Clinton Rd</u>	<u>Brook St</u>	8	0	01/08/2014
<u>Clinton Rd</u>	<u>Brook St</u>	~	0	02/08/2014
<u>Clinton Rd</u>	<u>Brook St</u>	~	0	03/26/2014
<u>Clinton Rd</u>	<u>Brook St</u>	~	0	05/04/2014
<u>Clinton Rd</u>	<u>Brook St</u>	~	0	09/27/2014
<u>Clinton Rd</u>	<u>Brook St</u>	~	0	10/20/2014
<u>Clinton Rd</u>	<u>Brook St</u>	~	1	11/04/2014
<u>Clinton Rd</u>	<u>Brook St</u>	~	0	12/22/2014
<u>Clinton Rd</u>	<u>Chestnut St</u>	3	0	01/15/2014
<u>Clinton Rd</u>	<u>Chestnut St</u>	~	3	06/08/2014
<u>Clinton Rd</u>	<u>Chestnut St</u>	~	0	11/01/2014
<u>Clinton Rd</u>	<u>Commercial Ave</u>	5	0	02/03/2014
<u>Clinton Rd</u>	<u>Commercial Ave</u>	~	0	02/10/2014
<u>Clinton Rd</u>	<u>Commercial Ave</u>	~	0	02/26/2014
<u>Clinton Rd</u>	<u>Commercial Ave</u>	~	0	05/20/2014
<u>Clinton Rd</u>	<u>Commercial Ave</u>	~	1	11/21/2014
<u>Clinton Rd</u>	<u>Flower Rd</u>	2	0	02/02/2014
<u>Clinton Rd</u>	<u>Flower Rd</u>	~	0	02/19/2014
<u>Clinton Rd</u>	<u>Garden St</u>	8	2	02/28/2014
<u>Clinton Rd</u>	<u>Garden St</u>	~	0	04/05/2014
<u>Clinton Rd</u>	<u>Garden St</u>	~	1	04/12/2014
<u>Clinton Rd</u>	<u>Garden St</u>	~	1	05/03/2014
<u>Clinton Rd</u>	<u>Garden St</u>	~	2	05/24/2014
<u>Clinton Rd</u>	<u>Garden St</u>	~	0	05/25/2014
<u>Clinton Rd</u>	<u>Garden St</u>	~	0	07/23/2014
<u>Clinton Rd</u>	<u>Garden St</u>	~	1	10/16/2014
<u>Clinton Rd</u>	<u>Huntington Rd</u>	5	1	06/30/2014
<u>Clinton Rd</u>	<u>Huntington Rd</u>	~	1	09/30/2014
<u>Clinton Rd</u>	<u>Huntington Rd</u>	~	0	10/01/2014
<u>Clinton Rd</u>	<u>Huntington Rd</u>	~	0	11/06/2014
<u>Clinton Rd</u>	<u>Huntington Rd</u>	~	1	12/24/2014
<u>Clinton Rd</u>	<u>Kingsbury Rd</u>	3	0	05/14/2014
<u>Clinton Rd</u>	<u>Kingsbury Rd</u>	~	0	10/10/2014
<u>Clinton Rd</u>	<u>Kingsbury Rd</u>	~	0	12/23/2014
<u>Clinton Rd</u>	<u>Locust St</u>	5	1	01/11/2014
<u>Clinton Rd</u>	<u>Locust St</u>	~	0	03/25/2014
<u>Clinton Rd</u>	<u>Locust St</u>	~	2	04/25/2014

\*Locations may be in vicinity of stated location or cross street , e.g. Franklin Ave. [50ft. N/O] Stewart Ave.

<u>Location</u>	<u>Cross Street</u>	<u>Count</u> (# at same location)	<u>Injuries</u>	<u>Date</u>
<u>Clinton Rd</u>	<u>Locust St</u>	<u>~</u>	<u>3</u>	<u>08/26/2014</u>
<u>Clinton Rd</u>	<u>Locust St</u>	<u>~</u>	<u>3</u>	<u>11/05/2014</u>
<u>Clinton Rd</u>	<u>Meadow St</u>	<u>2</u>	<u>2</u>	<u>04/08/2014</u>
<u>Clinton Rd</u>	<u>Meadow St</u>	<u>~</u>	<u>1</u>	<u>07/15/2014</u>
<u>Clinton Rd</u>	<u>Old Country Rd</u>	<u>13</u>	<u>1</u>	<u>01/02/2014</u>
<u>Clinton Rd</u>	<u>Old Country Rd</u>	<u>~</u>	<u>0</u>	<u>01/21/2014</u>
<u>Clinton Rd</u>	<u>Old Country Rd</u>	<u>~</u>	<u>0</u>	<u>01/30/2014</u>
<u>Clinton Rd</u>	<u>Old Country Rd</u>	<u>~</u>	<u>0</u>	<u>02/18/2014</u>
<u>Clinton Rd</u>	<u>Old Country Rd</u>	<u>~</u>	<u>0</u>	<u>02/19/2014</u>
<u>Clinton Rd</u>	<u>Old Country Rd</u>	<u>~</u>	<u>0</u>	<u>02/19/2014</u>
<u>Clinton Rd</u>	<u>Old Country Rd</u>	<u>~</u>	<u>0</u>	<u>03/04/2014</u>
<u>Clinton Rd</u>	<u>Old Country Rd</u>	<u>~</u>	<u>0</u>	<u>03/15/2014</u>
<u>Clinton Rd</u>	<u>Old Country Rd</u>	<u>~</u>	<u>0</u>	<u>03/28/2014</u>
<u>Clinton Rd</u>	<u>Old Country Rd</u>	<u>~</u>	<u>0</u>	<u>05/10/2014</u>
<u>Clinton Rd</u>	<u>Old Country Rd</u>	<u>~</u>	<u>0</u>	<u>05/28/2014</u>
<u>Clinton Rd</u>	<u>Old Country Rd</u>	<u>~</u>	<u>1</u>	<u>10/21/2014</u>
<u>Clinton Rd</u>	<u>Old Country Rd</u>	<u>~</u>	<u>1</u>	<u>12/09/2014</u>
<u>Clinton Rd</u>	<u>Osborne Rd</u>	<u>5</u>	<u>0</u>	<u>06/20/2014</u>
<u>Clinton Rd</u>	<u>Osborne Rd</u>	<u>~</u>	<u>0</u>	<u>08/26/2014</u>
<u>Clinton Rd</u>	<u>Osborne Rd</u>	<u>~</u>	<u>0</u>	<u>11/03/2014</u>
<u>Clinton Rd</u>	<u>Osborne Rd</u>	<u>~</u>	<u>0</u>	<u>11/13/2014</u>
<u>Clinton Rd</u>	<u>Osborne Rd</u>	<u>~</u>	<u>1</u>	<u>12/03/2014</u>
<u>Clinton Rd</u>	<u>Pell Terrace</u>	<u>2</u>	<u>0</u>	<u>06/26/2014</u>
<u>Clinton Rd</u>	<u>Pell Terrace</u>	<u>~</u>	<u>3</u>	<u>12/11/2014</u>
<u>Clinton Rd</u>	<u>Pine St</u>	<u>1</u>	<u>1</u>	<u>05/03/2014</u>
<u>Clinton Rd</u>	<u>Poplar St</u>	<u>2</u>	<u>0</u>	<u>05/17/2014</u>
<u>Clinton Rd</u>	<u>Poplar St</u>	<u>~</u>	<u>1</u>	<u>10/29/2014</u>
<u>Clinton Rd</u>	<u>Rainbow Pl</u>	<u>1</u>	<u>0</u>	<u>11/07/2014</u>
<u>Clinton Rd</u>	<u>St James St N</u>	<u>5</u>	<u>0</u>	<u>01/13/2014</u>
<u>Clinton Rd</u>	<u>St James St N</u>	<u>~</u>	<u>0</u>	<u>01/16/2014</u>
<u>Clinton Rd</u>	<u>St James St N</u>	<u>~</u>	<u>0</u>	<u>02/07/2014</u>
<u>Clinton Rd #71</u>	<u>St James St N</u>	<u>~</u>	<u>0</u>	<u>08/08/2014</u>
<u>Clinton Rd</u>	<u>St James St N</u>	<u>~</u>	<u>3</u>	<u>11/17/2014</u>
<u>Clinton Rd</u>	<u>St James St S</u>	<u>1</u>	<u>0</u>	<u>09/08/2014</u>
<u>Clinton Rd</u>	<u>Stewart Ave</u>	<u>25</u>	<u>0</u>	<u>01/31/2014</u>
<u>Clinton Rd</u>	<u>Stewart Ave</u>	<u>~</u>	<u>0</u>	<u>02/14/2014</u>
<u>Clinton Rd</u>	<u>Stewart Ave</u>	<u>~</u>	<u>0</u>	<u>02/22/2014</u>
<u>Clinton Rd</u>	<u>Stewart Ave</u>	<u>~</u>	<u>0</u>	<u>03/12/2014</u>
<u>Clinton Rd</u>	<u>Stewart Ave</u>	<u>~</u>	<u>0</u>	<u>03/13/2014</u>
<u>Clinton Rd</u>	<u>Stewart Ave</u>	<u>~</u>	<u>0</u>	<u>04/02/2014</u>
<u>Clinton Rd</u>	<u>Stewart Ave</u>	<u>~</u>	<u>0</u>	<u>04/05/2014</u>
<u>Clinton Rd</u>	<u>Stewart Ave</u>	<u>~</u>	<u>1</u>	<u>04/08/2014</u>
<u>Clinton Rd</u>	<u>Stewart Ave</u>	<u>~</u>	<u>0</u>	<u>04/26/2014</u>
<u>Clinton Rd</u>	<u>Stewart Ave</u>	<u>~</u>	<u>1</u>	<u>05/10/2014</u>
<u>Clinton Rd</u>	<u>Stewart Ave</u>	<u>~</u>	<u>1</u>	<u>05/20/2014</u>
<u>Clinton Rd</u>	<u>Stewart Ave</u>	<u>~</u>	<u>0</u>	<u>06/18/2014</u>
<u>Clinton Rd</u>	<u>Stewart Ave</u>	<u>~</u>	<u>0</u>	<u>07/14/2014</u>
<u>Clinton Rd</u>	<u>Stewart Ave</u>	<u>~</u>	<u>0</u>	<u>07/20/2014</u>

\*Locations may be in vicinity of stated location or cross street , e.g. Franklin Ave. [50ft. N/O] Stewart Ave.



<u>Location</u>	<u>Cross Street</u>	<u>Count</u> (# at same location)	<u>Injuries</u>	<u>Date</u>
<u>Clinton Rd</u>	<u>Stewart Ave</u>	~	0	<u>08/28/2014</u>
<u>Clinton Rd</u>	<u>Stewart Ave</u>	~	0	<u>09/25/2014</u>
<u>Clinton Rd</u>	<u>Stewart Ave</u>	~	1	<u>10/07/2014</u>
<u>Clinton Rd</u>	<u>Stewart Ave</u>	~	0	<u>10/07/2014</u>
<u>Clinton Rd</u>	<u>Stewart Ave</u>	~	0	<u>10/07/2014</u>
<u>Clinton Rd</u>	<u>Stewart Ave</u>	~	0	<u>10/27/2014</u>
<u>Clinton Rd</u>	<u>Stewart Ave</u>	~	1	<u>11/04/2014</u>
<u>Clinton Rd</u>	<u>Stewart Ave</u>	~	0	<u>12/11/2014</u>
<u>Clinton Rd</u>	<u>Stewart Ave</u>	~	0	<u>12/14/2014</u>
<u>Clinton Rd</u>	<u>Stewart Ave</u>	~	1	<u>12/18/2014</u>
<u>Clinton Rd</u>	<u>Stewart Ave</u>	~	0	<u>12/18/2014</u>
<u>Clinton Rd</u>	<u>Vanderbilt Ct</u>	3	0	<u>02/25/2014</u>
<u>Clinton Rd</u>	<u>Vanderbilt Ct</u>	~	0	<u>09/26/2014</u>
<u>Clinton Rd</u>	<u>Vanderbilt Ct</u>	~	0	<u>10/15/2014</u>
<u>Clinton Rd</u>	<u>Willow St</u>	1	0	<u>04/04/2014</u>
<u>Clinton Rd</u>	<u>Wyatt Rd</u>	2	0	<u>11/15/2014</u>
<u>Clinton Rd</u>	<u>Wyatt Rd</u>	~	0	<u>12/04/2014</u>
<u>Commercial Ave</u>	<u>Clinton Rd</u>	6	1	<u>02/20/2014</u>
<u>Commercial Ave</u>	<u>Clinton Rd</u>	~	0	<u>05/20/2014</u>
<u>Commercial Ave</u>	<u>Clinton Rd</u>	~	1	<u>06/06/2014</u>
<u>Commercial Ave</u>	<u>Clinton Rd</u>	~	0	<u>09/12/2014</u>
<u>Commercial Ave</u>	<u>Clinton Rd</u>	~	0	<u>09/15/2014</u>
<u>Commercial Ave</u>	<u>Clinton Rd</u>	~	1	<u>11/11/2014</u>
<u>Commercial Ave</u>	<u>Oak St</u>	2	0	<u>10/11/2014</u>
<u>Commercial Ave</u>	<u>Oak St</u>	~	0	<u>11/10/2014</u>
<u>County Seat Dr R/O 400</u>	<u>Court House Rd</u>	1	0	<u>03/04/2014</u>
<u>County Seat Dr</u>	<u>Old Country Rd</u>	4	0	<u>08/11/2014</u>
<u>County Seat Dr</u>	<u>Old Country Rd</u>	~	0	<u>09/05/2014</u>
<u>County Seat Dr</u>	<u>Old Country Rd</u>	~	0	<u>12/23/2014</u>
<u>County Seat Dr</u>	<u>Old Country Rd</u>	~	0	<u>01/23/2014</u>
<u>County Seat Dr</u>	<u>Supreme Ct Dr</u>	4	0	<u>01/08/2014</u>
<u>County Seat Dr</u>	<u>Supreme Ct Dr</u>	~	0	<u>01/21/2014</u>
<u>County Seat Dr</u>	<u>Supreme Ct Dr</u>	~	2	<u>05/07/2014</u>
<u>County Seat Dr</u>	<u>Supreme Ct Dr</u>	~	0	<u>11/19/2014</u>
<u>Courthouse Dr</u>	<u>Washington Ave</u>	3	0	<u>02/18/2014</u>
<u>Courthouse Dr</u>	<u>Washington Ave</u>	~	0	<u>09/12/2014</u>
<u>Courthouse Dr</u>	<u>Washington Ave</u>	~	0	<u>10/31/2014</u>
<u>Edgemere Rd</u>	<u>Clinch Ave</u>	1	0	<u>11/15/2014</u>
<u>Edgemere Rd</u>	<u>Dartmouth St</u>	1	0	<u>11/10/2014</u>
<u>Edgemere Rd</u>	<u>Stewart Ave</u>	4	0	<u>02/11/2014</u>
<u>Edgemere Rd</u>	<u>Stewart Ave</u>	~	1	<u>02/20/2014</u>
<u>Edgemere Rd</u>	<u>Stewart Ave</u>	~	0	<u>09/06/2014</u>
<u>Edgemere Rd</u>	<u>Stewart Ave</u>	~	2	<u>12/24/2014</u>
<u>Edgemere Rd</u>	<u>Yale St</u>	1	0	<u>02/15/2014</u>
<u>Euston Rd</u>	<u>Cambridge Ave</u>	1	1	<u>07/16/2014</u>
<u>Euston Rd</u>	<u>Salisbury Ave</u>	1	0	<u>10/14/2014</u>
<u>Euston Rd #194</u>	<u>Somerset Ave</u>	1	0	<u>04/25/2014</u>
<u>Fairmount Blvd</u>	<u>Middleton Rd</u>	1	0	<u>11/03/2014</u>

\*Locations may be in vicinity of stated location or cross street , e.g. Franklin Ave. [50ft. N/O] Stewart Ave.

<u>Location</u>	<u>Cross Street</u>	<u>Count</u> (# at same location)	<u>Injuries</u>	<u>Date</u>
<u>Franklin Ave</u>	<u>2nd St</u>	<u>4</u>	<u>0</u>	<u>01/02/2014</u>
<u>Franklin Ave</u>	<u>2nd St</u>	<u>~</u>	<u>0</u>	<u>02/03/2014</u>
<u>Franklin Ave #117</u>	<u>2nd St</u>	<u>4</u>	<u>0</u>	<u>08/14/2014</u>
<u>Franklin Ave</u>	<u>2nd St</u>	<u>~</u>	<u>1</u>	<u>08/16/2014</u>
<u>Franklin Ave</u>	<u>3rd St</u>	<u>~</u>	<u>0</u>	<u>03/01/2014</u>
<u>Franklin Ave</u>	<u>3rd St</u>	<u>~</u>	<u>0</u>	<u>11/06/2014</u>
<u>Franklin Ave</u>	<u>4th St</u>	<u>1</u>	<u>5</u>	<u>04/01/2014</u>
<u>Franklin Ave</u>	<u>5th St</u>	<u>1</u>	<u>0</u>	<u>06/28/2014</u>
<u>Franklin Ave</u>	<u>6th St</u>	<u>4</u>	<u>0</u>	<u>02/17/2014</u>
<u>Franklin Ave</u>	<u>6th St</u>	<u>~</u>	<u>0</u>	<u>05/14/2014</u>
<u>Franklin Ave</u>	<u>6th St</u>	<u>~</u>	<u>0</u>	<u>06/27/2014</u>
<u>Franklin Ave</u>	<u>6th St</u>	<u>~</u>	<u>0</u>	<u>11/06/2014</u>
<u>Franklin Ave</u>	<u>7th St</u>	<u>10</u>	<u>0</u>	<u>01/10/2014</u>
<u>Franklin Ave</u>	<u>7th St</u>	<u>~</u>	<u>0</u>	<u>01/17/2014</u>
<u>Franklin Ave</u>	<u>7th St</u>	<u>~</u>	<u>0</u>	<u>01/22/2014</u>
<u>Franklin Ave</u>	<u>7th St</u>	<u>~</u>	<u>0</u>	<u>04/14/2014</u>
<u>Franklin Ave</u>	<u>7th St</u>	<u>~</u>	<u>0</u>	<u>05/12/2014</u>
<u>Franklin Ave</u>	<u>7th St</u>	<u>~</u>	<u>1</u>	<u>08/18/2014</u>
<u>Franklin Ave</u>	<u>7th St</u>	<u>~</u>	<u>1</u>	<u>11/04/2014</u>
<u>Franklin Ave</u>	<u>7th St</u>	<u>~</u>	<u>0</u>	<u>11/21/2014</u>
<u>Franklin Ave</u>	<u>7th St</u>	<u>~</u>	<u>0</u>	<u>11/24/2014</u>
<u>Franklin Ave</u>	<u>7th St</u>	<u>~</u>	<u>0</u>	<u>12/02/2014</u>
<u>Franklin Ave</u>	<u>9th St</u>	<u>6</u>	<u>1</u>	<u>01/03/2014</u>
<u>Franklin Ave</u>	<u>9th St</u>	<u>~</u>	<u>0</u>	<u>06/03/2014</u>
<u>Franklin Ave R/O 825</u>	<u>9th St</u>	<u>~</u>	<u>0</u>	<u>07/10/2014</u>
<u>Franklin Ave</u>	<u>9th St</u>	<u>~</u>	<u>0</u>	<u>09/30/2014</u>
<u>Franklin Ave</u>	<u>9th St</u>	<u>~</u>	<u>0</u>	<u>10/14/2014</u>
<u>Franklin Ave</u>	<u>9th St</u>	<u>~</u>	<u>1</u>	<u>12/11/2014</u>
<u>Franklin Ave</u>	<u>10th St</u>	<u>9</u>	<u>0</u>	<u>01/13/2014</u>
<u>Franklin Ave</u>	<u>10th St</u>	<u>~</u>	<u>0</u>	<u>04/03/2014</u>
<u>Franklin Ave</u>	<u>10th St</u>	<u>~</u>	<u>0</u>	<u>04/19/2014</u>
<u>Franklin Ave</u>	<u>10th St</u>	<u>~</u>	<u>0</u>	<u>06/03/2014</u>
<u>Franklin Ave</u>	<u>10th St</u>	<u>~</u>	<u>0</u>	<u>06/09/2014</u>
<u>Franklin Ave</u>	<u>10th St</u>	<u>~</u>	<u>1</u>	<u>07/09/2014</u>
<u>Franklin Ave</u>	<u>10th St</u>	<u>~</u>	<u>0</u>	<u>07/22/2014</u>
<u>Franklin Ave</u>	<u>10th St</u>	<u>~</u>	<u>0</u>	<u>10/20/2014</u>
<u>Franklin Ave R/O 988</u>	<u>10th St</u>	<u>~</u>	<u>0</u>	<u>10/22/2014</u>
<u>Franklin Ave</u>	<u>11th St</u>	<u>13</u>	<u>0</u>	<u>01/03/2014</u>
<u>Franklin Ave</u>	<u>11th St</u>	<u>~</u>	<u>0</u>	<u>01/22/2014</u>
<u>Franklin Ave</u>	<u>11th St</u>	<u>~</u>	<u>0</u>	<u>01/28/2014</u>
<u>Franklin Ave E/S 1111</u>	<u>11th St</u>	<u>~</u>	<u>0</u>	<u>05/14/2014</u>
<u>Franklin Ave</u>	<u>11th St</u>	<u>~</u>	<u>2</u>	<u>06/23/2014</u>
<u>Franklin Ave</u>	<u>11th St</u>	<u>~</u>	<u>0</u>	<u>07/17/2014</u>
<u>Franklin Ave</u>	<u>11th St</u>	<u>~</u>	<u>0</u>	<u>08/09/2014</u>
<u>Franklin Ave</u>	<u>11th St</u>	<u>~</u>	<u>0</u>	<u>10/14/2014</u>
<u>Franklin Ave</u>	<u>11th St</u>	<u>~</u>	<u>0</u>	<u>11/01/2014</u>
<u>Franklin Ave</u>	<u>11th St</u>	<u>~</u>	<u>0</u>	<u>11/06/2014</u>
<u>Franklin Ave #1111</u>	<u>11th St</u>	<u>~</u>	<u>0</u>	<u>11/15/2014</u>

\*Locations may be in vicinity of stated location or cross street , e.g. Franklin Ave. [50ft. N/O] Stewart Ave.

<u>Location</u>	<u>Cross Street</u>	<u>Count</u> (# at same location)	<u>Injuries</u>	<u>Date</u>
<u>Franklin Ave</u>	<u>11th St</u>	<u>~</u>	<u>1</u>	<u>12/11/2014</u>
<u>Franklin Ave #1111 PF</u>	<u>11th St</u>	<u>~</u>	<u>0</u>	<u>12/14/2014</u>
<u>Franklin Ave R/O #1111</u>	<u>12th St</u>	<u>13</u>	<u>1</u>	<u>01/10/2014</u>
<u>Franklin Ave</u>	<u>12th St</u>	<u>~</u>	<u>1</u>	<u>02/05/2014</u>
<u>Franklin Ave</u>	<u>12th St</u>	<u>~</u>	<u>0</u>	<u>02/18/2014</u>
<u>Franklin Ave</u>	<u>12th St</u>	<u>~</u>	<u>0</u>	<u>02/25/2014</u>
<u>Franklin Ave</u>	<u>12th St</u>	<u>~</u>	<u>0</u>	<u>04/10/2014</u>
<u>Franklin Ave #1111 PF</u>	<u>12th St</u>	<u>~</u>	<u>0</u>	<u>09/26/2014</u>
<u>Franklin Ave</u>	<u>12th St</u>	<u>~</u>	<u>0</u>	<u>10/02/2014</u>
<u>Franklin Ave</u>	<u>12th St</u>	<u>~</u>	<u>1</u>	<u>10/24/2014</u>
<u>Franklin Ave</u>	<u>12th St</u>	<u>~</u>	<u>2</u>	<u>11/07/2014</u>
<u>Franklin Ave</u>	<u>12th St</u>	<u>~</u>	<u>0</u>	<u>11/13/2014</u>
<u>Franklin Ave #1201</u>	<u>12th St</u>	<u>~</u>	<u>0</u>	<u>11/20/2014</u>
<u>Franklin Ave</u>	<u>12th St</u>	<u>~</u>	<u>1</u>	<u>12/11/2014</u>
<u>Franklin Ave</u>	<u>12th St</u>	<u>~</u>	<u>0</u>	<u>12/20/2014</u>
<u>Franklin Ave</u>	<u>13th St</u>	<u>10</u>	<u>0</u>	<u>01/05/2014</u>
<u>Franklin Ave</u>	<u>13th St</u>	<u>~</u>	<u>0</u>	<u>01/14/2014</u>
<u>Franklin Ave</u>	<u>13th St</u>	<u>~</u>	<u>0</u>	<u>05/12/2014</u>
<u>Franklin Ave</u>	<u>13th St</u>	<u>~</u>	<u>0</u>	<u>05/23/2014</u>
<u>Franklin Ave</u>	<u>13th St</u>	<u>~</u>	<u>0</u>	<u>05/29/2014</u>
<u>Franklin Ave</u>	<u>13th St</u>	<u>~</u>	<u>0</u>	<u>07/09/2014</u>
<u>Franklin Ave R/O 1300</u>	<u>13th St</u>	<u>~</u>	<u>0</u>	<u>08/29/2014</u>
<u>Franklin Ave R/O 1300</u>	<u>13th St</u>	<u>~</u>	<u>0</u>	<u>11/05/2014</u>
<u>Franklin Ave</u>	<u>13th St</u>	<u>~</u>	<u>0</u>	<u>11/11/2014</u>
<u>Franklin Ave</u>	<u>13th St</u>	<u>~</u>	<u>0</u>	<u>12/20/2014</u>
<u>Franklin Ave #1300</u>	<u>14th St</u>	<u>5</u>	<u>0</u>	<u>07/01/2014</u>
<u>Franklin Ave</u>	<u>14th St</u>	<u>~</u>	<u>0</u>	<u>07/24/2014</u>
<u>Franklin Ave</u>	<u>14th St</u>	<u>~</u>	<u>2</u>	<u>10/27/2014</u>
<u>Franklin Ave</u>	<u>14th St</u>	<u>~</u>	<u>0</u>	<u>12/16/2014</u>
<u>Franklin Ave</u>	<u>14th St</u>	<u>~</u>	<u>0</u>	<u>12/23/2014</u>
<u>Franklin Ave</u>	<u>15th St</u>	<u>8</u>	<u>0</u>	<u>01/21/2014</u>
<u>Franklin Ave</u>	<u>15th St</u>	<u>~</u>	<u>1</u>	<u>04/11/2014</u>
<u>Franklin Ave</u>	<u>15th St</u>	<u>~</u>	<u>0</u>	<u>05/20/2014</u>
<u>Franklin Ave</u>	<u>15th St</u>	<u>~</u>	<u>1</u>	<u>06/08/2014</u>
<u>Franklin Ave</u>	<u>15th St</u>	<u>~</u>	<u>0</u>	<u>07/02/2014</u>
<u>Franklin Ave</u>	<u>15th St</u>	<u>~</u>	<u>0</u>	<u>07/22/2014</u>
<u>Franklin Ave</u>	<u>15th St</u>	<u>~</u>	<u>0</u>	<u>12/07/2014</u>
<u>Franklin Ave</u>	<u>15th St</u>	<u>~</u>	<u>0</u>	<u>12/15/2014</u>
<u>Franklin Ave</u>	<u>Cedar Pl</u>	<u>1</u>	<u>0</u>	<u>06/19/2014</u>
<u>Franklin Ave #501</u>	<u>Chestnut St</u>	<u>1</u>	<u>0</u>	<u>05/08/2014</u>
<u>Franklin Ave P/F #401</u>	<u>Franklin Ave</u>	<u>1</u>	<u>0</u>	<u>08/21/2014</u>
<u>Franklin Ave #117</u>	<u>Franklin Ave</u>	<u>1</u>	<u>0</u>	<u>09/29/2014</u>
<u>Franklin Ave #1300</u>	<u>Franklin Ave</u>	<u>1</u>	<u>0</u>	<u>10/05/2014</u>
<u>Franklin Ave #501 P/F</u>	<u>Franklin Ave</u>	<u>1</u>	<u>0</u>	<u>08/18/2014</u>
<u>Franklin 1300 PF</u>	<u>Franklin Ave</u>	<u>1</u>	<u>0</u>	<u>06/15/2014</u>
<u>Franklin 1300 PF</u>	<u>Franklin Ave</u>	<u>1</u>	<u>0</u>	<u>07/09/2014</u>
<u>Franklin Ave R/O #1300</u>	<u>Golf Club Ln</u>	<u>1</u>	<u>0</u>	<u>03/05/2014</u>
<u>Franklin Ave</u>	<u>Hamilton Pl</u>	<u>2</u>	<u>0</u>	<u>04/08/2014</u>

\*Locations may be in vicinity of stated location or cross street , e.g. Franklin Ave. [50ft. N/O] Stewart Ave.



<u>Location</u>	<u>Cross Street</u>	<u>Count</u> (# at same location)	<u>Injuries</u>	<u>Date</u>
<u>Franklin Ave</u>	<u>Hamilton Pl</u>	<u>~</u>	<u>0</u>	<u>05/04/2014</u>
<u>Franklin Ave R/O #1461</u>	<u>Kellum Pl</u>	<u>2</u>	<u>0</u>	<u>08/20/2014</u>
<u>Franklin Ave #1401 PF</u>	<u>Kellum Pl</u>	<u>~</u>	<u>1</u>	<u>10/09/2014</u>
<u>Franklin Ave</u>	<u>Main St</u>	<u>5</u>	<u>1</u>	<u>01/29/2014</u>
<u>Franklin Ave</u>	<u>Main St</u>	<u>~</u>	<u>0</u>	<u>02/20/2014</u>
<u>Franklin Ave</u>	<u>Main St</u>	<u>~</u>	<u>3</u>	<u>03/14/2014</u>
<u>Franklin Ave #117</u>	<u>Main St</u>	<u>~</u>	<u>0</u>	<u>08/27/2014</u>
<u>Franklin Ave</u>	<u>Main St</u>	<u>~</u>	<u>0</u>	<u>10/14/2014</u>
<u>Franklin Ave</u>	<u>Old Country Rd</u>	<u>14</u>	<u>0</u>	<u>02/01/2014</u>
<u>Franklin Ave</u>	<u>Old Country Rd</u>	<u>~</u>	<u>0</u>	<u>02/13/2014</u>
<u>Franklin Ave</u>	<u>Old Country Rd</u>	<u>~</u>	<u>2</u>	<u>02/15/2014</u>
<u>Franklin Ave</u>	<u>Old Country Rd</u>	<u>~</u>	<u>1</u>	<u>03/17/2014</u>
<u>Franklin Ave R/O #1581</u>	<u>Old Country Rd</u>	<u>~</u>	<u>0</u>	<u>03/28/2014</u>
<u>Franklin Ave #1581</u>	<u>Old Country Rd</u>	<u>~</u>	<u>0</u>	<u>06/13/2014</u>
<u>Franklin Ave</u>	<u>Old Country Rd</u>	<u>~</u>	<u>0</u>	<u>06/26/2014</u>
<u>Franklin Ave</u>	<u>Old Country Rd</u>	<u>~</u>	<u>0</u>	<u>08/29/2014</u>
<u>Franklin Ave</u>	<u>Old Country Rd</u>	<u>~</u>	<u>0</u>	<u>09/02/2014</u>
<u>Franklin Ave</u>	<u>Old Country Rd</u>	<u>~</u>	<u>0</u>	<u>09/10/2014</u>
<u>Franklin Ave</u>	<u>Old Country Rd</u>	<u>~</u>	<u>0</u>	<u>10/30/2014</u>
<u>Franklin Ave</u>	<u>Old Country Rd</u>	<u>~</u>	<u>0</u>	<u>11/07/2014</u>
<u>Franklin Ave</u>	<u>Old Country Rd</u>	<u>~</u>	<u>0</u>	<u>11/18/2014</u>
<u>Franklin Ave</u>	<u>Old Country Rd</u>	<u>~</u>	<u>0</u>	<u>12/16/2014</u>
<u>Franklin Ave</u>	<u>Stewart Ave</u>	<u>20</u>	<u>1</u>	<u>01/09/2014</u>
<u>Franklin Ave</u>	<u>Stewart Ave</u>	<u>~</u>	<u>0</u>	<u>01/16/2014</u>
<u>Franklin Ave</u>	<u>Stewart Ave</u>	<u>~</u>	<u>0</u>	<u>02/06/2014</u>
<u>Franklin Ave</u>	<u>Stewart Ave</u>	<u>~</u>	<u>0</u>	<u>02/11/2014</u>
<u>Franklin Ave</u>	<u>Stewart Ave</u>	<u>~</u>	<u>0</u>	<u>02/14/2014</u>
<u>Franklin Ave</u>	<u>Stewart Ave</u>	<u>~</u>	<u>0</u>	<u>04/01/2014</u>
<u>Franklin Ave R/O 820</u>	<u>Stewart Ave</u>	<u>~</u>	<u>0</u>	<u>04/17/2014</u>
<u>Franklin Ave</u>	<u>Stewart Ave</u>	<u>~</u>	<u>2</u>	<u>05/13/2014</u>
<u>Franklin Ave</u>	<u>Stewart Ave</u>	<u>~</u>	<u>0</u>	<u>05/15/2014</u>
<u>Franklin Ave</u>	<u>Stewart Ave</u>	<u>~</u>	<u>3</u>	<u>05/18/2014</u>
<u>Franklin Ave</u>	<u>Stewart Ave</u>	<u>~</u>	<u>0</u>	<u>05/26/2014</u>
<u>Franklin Ave</u>	<u>Stewart Ave</u>	<u>~</u>	<u>0</u>	<u>06/20/2014</u>
<u>Franklin Ave</u>	<u>Stewart Ave</u>	<u>~</u>	<u>0</u>	<u>07/08/2014</u>
<u>Franklin Ave</u>	<u>Stewart Ave</u>	<u>~</u>	<u>0</u>	<u>08/20/2014</u>
<u>Franklin Ave R/O 840</u>	<u>Stewart Ave</u>	<u>~</u>	<u>0</u>	<u>09/19/2014</u>
<u>Franklin Ave</u>	<u>Stewart Ave</u>	<u>~</u>	<u>0</u>	<u>09/29/2014</u>
<u>Franklin Ave</u>	<u>Stewart Ave</u>	<u>~</u>	<u>1</u>	<u>10/27/2014</u>
<u>Franklin Ave</u>	<u>Stewart Ave</u>	<u>~</u>	<u>0</u>	<u>11/22/2014</u>
<u>Franklin Ave</u>	<u>Stewart Ave</u>	<u>~</u>	<u>0</u>	<u>12/17/2014</u>
<u>Franklin Ave</u>	<u>Stewart Ave</u>	<u>~</u>	<u>0</u>	<u>12/22/2014</u>
<u>Franklin Ave</u>	<u>Unknown</u>	<u>1</u>	<u>0</u>	<u>12/29/2014</u>
<u>Garden City HS Pf</u>	<u>Rockaway Ave</u>	<u>1</u>	<u>0</u>	<u>09/28/2014</u>
<u>Garden City Middle School</u>	<u>Stewart Ave</u>	<u>1</u>	<u>0</u>	<u>01/06/2014</u>
<u>Garden City Plaza #100</u>	<u>Clinton Rd</u>	<u>1</u>	<u>0</u>	<u>06/27/2014</u>
<u>Garden City Plaza PF #300</u>	<u>Ring Rd</u>	<u>2</u>	<u>0</u>	<u>04/17/2014</u>
<u>Garden City Plaza PF #300</u>	<u>Ring Rd</u>	<u>~</u>	<u>0</u>	<u>04/29/2014</u>

\*Locations may be in vicinity of stated location or cross street , e.g. Franklin Ave. [50ft. N/O] Stewart Ave.

<u>Location</u>	<u>Cross Street</u>	<u>Count</u> (# at same location)	<u>Injuries</u>	<u>Date</u>
<u>Garden City Plaza #200</u>	<u>Ring Rd</u>	<u>2</u>	<u>0</u>	<u>06/25/2014</u>
<u>Garden City Plaza #200</u>	<u>Ring Rd</u>	<u>~</u>	<u>0</u>	<u>07/01/2014</u>
<u>Garden City Plaza R/O #300</u>	<u>Ring Rd S</u>	<u>2</u>	<u>0</u>	<u>04/11/2014</u>
<u>Garden City Plaza R/O #300</u>	<u>Ring Rd S</u>	<u>~</u>	<u>0</u>	<u>05/07/2014</u>
<u>Garden City Plaza #200</u>	<u>Ring Rd S</u>	<u>2</u>	<u>0</u>	<u>04/14/2014</u>
<u>Garden City Plaza #200</u>	<u>Ring Rd W</u>	<u>~</u>	<u>0</u>	<u>06/11/2014</u>
<u>Garden St</u>	<u>Clinton Road</u>	<u>1</u>	<u>0</u>	<u>06/06/2014</u>
<u>Garden St #10</u>	<u>Magnolia Ave</u>	<u>1</u>	<u>0</u>	<u>06/07/2014</u>
<u>Golf Club Ln</u>	<u>11th St</u>	<u>3</u>	<u>0</u>	<u>03/18/2014</u>
<u>Golf Club Ln</u>	<u>11th St</u>	<u>~</u>	<u>3</u>	<u>03/21/2014</u>
<u>Golf Club Ln</u>	<u>11th St</u>	<u>~</u>	<u>0</u>	<u>12/19/2014</u>
<u>Golf Club Ln</u>	<u>14th St</u>	<u>1</u>	<u>1</u>	<u>05/22/2014</u>
<u>Greenridge Ave F/O 47</u>	<u>Hawthorne Rd</u>	<u>1</u>	<u>0</u>	<u>01/03/2014</u>
<u>Grove St</u>	<u>Brook St</u>	<u>1</u>	<u>0</u>	<u>03/13/2014</u>
<u>Grove St</u>	<u>Meadow St</u>	<u>1</u>	<u>2</u>	<u>09/20/2014</u>
<u>Hamilton Pl</u>	<u>Franklin Ave</u>	<u>1</u>	<u>1</u>	<u>12/15/2014</u>
<u>Hamilton Pl R/O #12</u>	<u>Second St.</u>	<u>1</u>	<u>0</u>	<u>01/24/2014</u>
<u>Hayes St</u>	<u>Stewart Ave</u>	<u>1</u>	<u>0</u>	<u>11/14/2014</u>
<u>Herricks Rd</u>	<u>Rockaway Ave</u>	<u>2</u>	<u>0</u>	<u>05/20/2014</u>
<u>Herricks Rd</u>	<u>Rockaway Ave</u>	<u>~</u>	<u>0</u>	<u>10/08/2014</u>
<u>Hilton Ave</u>	<u>2nd St</u>	<u>1</u>	<u>3</u>	<u>01/09/2014</u>
<u>Hilton Ave</u>	<u>3rd St</u>	<u>6</u>	<u>0</u>	<u>04/13/2014</u>
<u>Hilton Ave</u>	<u>3rd St</u>	<u>~</u>	<u>0</u>	<u>04/17/2014</u>
<u>Hilton Ave</u>	<u>3rd St</u>	<u>~</u>	<u>1</u>	<u>06/20/2014</u>
<u>Hilton Ave</u>	<u>3rd St</u>	<u>~</u>	<u>2</u>	<u>06/21/2014</u>
<u>Hilton Ave</u>	<u>3rd St</u>	<u>~</u>	<u>0</u>	<u>06/24/2014</u>
<u>Hilton Ave</u>	<u>3rd St</u>	<u>~</u>	<u>2</u>	<u>10/03/2014</u>
<u>Hilton Ave</u>	<u>4th St</u>	<u>3</u>	<u>0</u>	<u>02/04/2014</u>
<u>Hilton Ave</u>	<u>4th St</u>	<u>~</u>	<u>1</u>	<u>03/04/2014</u>
<u>Hilton Ave</u>	<u>4th St</u>	<u>~</u>	<u>0</u>	<u>04/02/2014</u>
<u>Hilton Ave</u>	<u>5th St</u>	<u>4</u>	<u>0</u>	<u>02/21/2014</u>
<u>Hilton Ave</u>	<u>5th St</u>	<u>~</u>	<u>0</u>	<u>05/29/2014</u>
<u>Hilton Ave</u>	<u>5th St</u>	<u>~</u>	<u>0</u>	<u>06/07/2014</u>
<u>Hilton Ave</u>	<u>5th St</u>	<u>~</u>	<u>1</u>	<u>06/18/2014</u>
<u>Hilton Ave</u>	<u>6th St</u>	<u>3</u>	<u>0</u>	<u>06/12/2014</u>
<u>Hilton Ave</u>	<u>6th St</u>	<u>~</u>	<u>3</u>	<u>08/27/2014</u>
<u>Hilton Ave</u>	<u>6th St</u>	<u>~</u>	<u>0</u>	<u>09/26/2014</u>
<u>Hilton Ave</u>	<u>7th St</u>	<u>6</u>	<u>0</u>	<u>01/27/2014</u>
<u>Hilton Ave</u>	<u>7th St</u>	<u>~</u>	<u>0</u>	<u>04/18/2014</u>
<u>Hilton Ave</u>	<u>7th St</u>	<u>~</u>	<u>0</u>	<u>04/24/2014</u>
<u>Hilton Ave</u>	<u>7th St</u>	<u>~</u>	<u>0</u>	<u>08/19/2014</u>
<u>Hilton Ave</u>	<u>7th St</u>	<u>~</u>	<u>0</u>	<u>11/15/2014</u>
<u>Hilton Ave</u>	<u>7th St</u>	<u>~</u>	<u>0</u>	<u>11/21/2014</u>
<u>Hilton Ave</u>	<u>9th St</u>	<u>7</u>	<u>1</u>	<u>01/23/2014</u>
<u>Hilton Ave</u>	<u>9th St</u>	<u>~</u>	<u>0</u>	<u>03/14/2014</u>
<u>Hilton Ave</u>	<u>9th St</u>	<u>~</u>	<u>1</u>	<u>04/09/2014</u>
<u>Hilton Ave</u>	<u>9th St</u>	<u>~</u>	<u>0</u>	<u>04/20/2014</u>
<u>Hilton Ave</u>	<u>9th St</u>	<u>~</u>	<u>1</u>	<u>06/24/2014</u>

\*Locations may be in vicinity of stated location or cross street , e.g. Franklin Ave. [50ft. N/O] Stewart Ave.

<u>Location</u>	<u>Cross Street</u>	<u>Count</u> (# at same location)	<u>Injuries</u>	<u>Date</u>
<u>Hilton Ave</u>	<u>9th St</u>	<u>~</u>	<u>0</u>	<u>08/21/2014</u>
<u>Hilton Ave</u>	<u>9th St</u>	<u>~</u>	<u>1</u>	<u>11/10/2014</u>
<u>Hilton Ave</u>	<u>10th St</u>	<u>2</u>	<u>0</u>	<u>03/21/2014</u>
<u>Hilton Ave</u>	<u>10th St</u>	<u>~</u>	<u>3</u>	<u>07/05/2014</u>
<u>Hilton Ave</u>	<u>11th St</u>	<u>1</u>	<u>0</u>	<u>11/10/2014</u>
<u>Hilton Ave</u>	<u>Stewart Ave</u>	<u>1</u>	<u>0</u>	<u>01/17/2014</u>
<u>Huntington Rd #88</u>	<u>Westbury Rd</u>	<u>1</u>	<u>0</u>	<u>01/19/2014</u>
<u>Kellum Ln</u>	<u>Stewart Ave</u>	<u>1</u>	<u>0</u>	<u>02/08/2014</u>
<u>Kellum Pl</u>	<u>14th St</u>	<u>1</u>	<u>1</u>	<u>02/18/2014</u>
<u>Kensington Rd</u>	<u>Salisbury Ave</u>	<u>1</u>	<u>1</u>	<u>03/21/2014</u>
<u>Kensington Rd</u>	<u>Somerset Ave</u>	<u>1</u>	<u>0</u>	<u>11/01/2014</u>
<u>Kilburn Rd</u>	<u>Merillon Ave</u>	<u>1</u>	<u>0</u>	<u>04/01/2014</u>
<u>Laurel St</u>	<u>Mulberry Ave</u>	<u>1</u>	<u>0</u>	<u>03/21/2014</u>
<u>Lee Rd #109</u>	<u>Stewart Ave</u>	<u>1</u>	<u>0</u>	<u>07/31/2014</u>
<u>Lefferts Rd</u>	<u>Transverse Rd</u>	<u>1</u>	<u>0</u>	<u>07/29/2014</u>
<u>Library PF</u>	<u>7th St</u>	<u>1</u>	<u>0</u>	<u>02/26/2014</u>
<u>Locust St F/O 114</u>	<u>Clinton Rd</u>	<u>2</u>	<u>0</u>	<u>01/02/2014</u>
<u>Locust St</u>	<u>Clinton Rd</u>	<u>~</u>	<u>5</u>	<u>03/18/2014</u>
<u>Main Ave</u>	<u>Wickham Rd</u>	<u>~</u>	<u>0</u>	<u>03/12/2014</u>
<u>Main St</u>	<u>Franklin Ave</u>	<u>3</u>	<u>0</u>	<u>07/09/2014</u>
<u>Main St</u>	<u>Franklin Ave</u>	<u>~</u>	<u>1</u>	<u>07/22/2014</u>
<u>Main St</u>	<u>Franklin Ave</u>	<u>~</u>	<u>0</u>	<u>09/27/2014</u>
<u>Main St</u>	<u>Meadow St</u>	<u>1</u>	<u>1</u>	<u>08/14/2014</u>
<u>Mayfair Ave</u>	<u>1st St</u>	<u>2</u>	<u>0</u>	<u>09/19/2014</u>
<u>Mayfair Ave</u>	<u>1st St</u>	<u>~</u>	<u>0</u>	<u>10/07/2014</u>
<u>Meadow Pl</u>	<u>Meadow St</u>	<u>2</u>	<u>0</u>	<u>02/18/2014</u>
<u>Meadow Pl</u>	<u>Meadow St</u>	<u>~</u>	<u>0</u>	<u>07/26/2014</u>
<u>Meadow St</u>	<u>Boylston St</u>	<u>1</u>	<u>2</u>	<u>02/10/2014</u>
<u>Meadow St</u>	<u>Clinton Rd</u>	<u>2</u>	<u>1</u>	<u>07/25/2014</u>
<u>Meadow St</u>	<u>Clinton Rd</u>	<u>~</u>	<u>0</u>	<u>10/17/2014</u>
<u>Meadow St</u>	<u>Grove St</u>	<u>1</u>	<u>0</u>	<u>11/07/2014</u>
<u>Meadow St</u>	<u>Washington Ave</u>	<u>2</u>	<u>0</u>	<u>04/07/2014</u>
<u>Meadow St</u>	<u>Washington Ave</u>	<u>1</u>	<u>0</u>	<u>08/16/2014</u>
<u>Merillon Ave</u>	<u>Brompton Rd</u>	<u>1</u>	<u>0</u>	<u>05/21/2014</u>
<u>Merillon Ave</u>	<u>Nassau Blvd</u>	<u>6</u>	<u>1</u>	<u>01/11/2014</u>
<u>Merillon Ave</u>	<u>Nassau Blvd</u>	<u>~</u>	<u>0</u>	<u>01/25/2014</u>
<u>Merillon Ave</u>	<u>Nassau Blvd</u>	<u>~</u>	<u>0</u>	<u>02/03/2014</u>
<u>Merillon Ave</u>	<u>Nassau Blvd</u>	<u>~</u>	<u>1</u>	<u>04/11/2014</u>
<u>Merillon Ave</u>	<u>Nassau Blvd</u>	<u>~</u>	<u>0</u>	<u>08/14/2014</u>
<u>Merillon Ave</u>	<u>Nassau Blvd</u>	<u>~</u>	<u>1</u>	<u>11/12/2014</u>
<u>Merillon Ave</u>	<u>Oxford Blvd</u>	<u>2</u>	<u>2</u>	<u>06/04/2014</u>
<u>Merillon Ave</u>	<u>Oxford Blvd</u>	<u>~</u>	<u>0</u>	<u>10/03/2014</u>
<u>Merillon Ave</u>	<u>Rockaway Ave</u>	<u>1</u>	<u>0</u>	<u>05/03/2014</u>
<u>Mulberry Ave</u>	<u>Maxwell Rd</u>	<u>2</u>	<u>0</u>	<u>01/21/2014</u>
<u>Mulberry Ave</u>	<u>Maxwell Rd</u>	<u>~</u>	<u>0</u>	<u>11/13/2014</u>
<u>Nassau Blvd</u>	<u>Cambridge Ave</u>	<u>8</u>	<u>0</u>	<u>01/28/2014</u>
<u>Nassau Blvd</u>	<u>Cambridge Ave</u>	<u>~</u>	<u>0</u>	<u>03/08/2014</u>
<u>Nassau Blvd</u>	<u>Cambridge Ave</u>	<u>~</u>	<u>0</u>	<u>05/11/2014</u>

\*Locations may be in vicinity of stated location or cross street , e.g. Franklin Ave. [50ft. N/O] Stewart Ave.

<u>Location</u>	<u>Cross Street</u>	<u>Count</u> (# at same location)	<u>Injuries</u>	<u>Date</u>
<u>Nassau Blvd</u>	<u>Cambridge Ave</u>	~	1	<u>08/18/2014</u>
<u>Nassau Blvd</u>	<u>Cambridge Ave</u>	~	0	<u>08/28/2014</u>
<u>Nassau Blvd</u>	<u>Cambridge Ave</u>	~	0	<u>09/25/2014</u>
<u>Nassau Blvd</u>	<u>Cambridge Ave</u>	~	0	<u>11/24/2014</u>
<u>Nassau Blvd</u>	<u>Cambridge Ave</u>	~	0	<u>12/23/2014</u>
<u>Nassau Blvd</u>	<u>Chester Ave</u>	3	0	<u>01/04/2014</u>
<u>Nassau Blvd</u>	<u>Chester Ave</u>	~	0	<u>06/18/2014</u>
<u>Nassau Blvd #32</u>	<u>Chester Ave</u>	~	1	<u>12/12/2014</u>
<u>Nassau Blvd Overpass</u>	<u>Merillon Ave</u>	21	0	<u>01/05/2014</u>
<u>Nassau Blvd</u>	<u>Merillon Ave</u>	~	0	<u>01/14/2014</u>
<u>Nassau Blvd</u>	<u>Merillon Ave</u>	~	1	<u>01/14/2014</u>
<u>Nassau Blvd</u>	<u>Merillon Ave</u>	~	2	<u>01/23/2014</u>
<u>Nassau Blvd</u>	<u>Merillon Ave</u>	~	0	<u>01/31/2014</u>
<u>Nassau Blvd</u>	<u>Merillon Ave</u>	~	0	<u>02/11/2014</u>
<u>Nassau Blvd</u>	<u>Merillon Ave</u>	~	0	<u>03/26/2014</u>
<u>Nassau Blvd</u>	<u>Merillon Ave</u>	~	0	<u>04/04/2014</u>
<u>Nassau Blvd</u>	<u>Merillon Ave</u>	~	1	<u>05/13/2014</u>
<u>Nassau Blvd</u>	<u>Merillon Ave</u>	~	1	<u>05/15/2014</u>
<u>Nassau Blvd</u>	<u>Merillon Ave</u>	~	0	<u>05/16/2014</u>
<u>Nassau Blvd</u>	<u>Merillon Ave</u>	~	0	<u>09/02/2014</u>
<u>Nassau Blvd</u>	<u>Merillon Ave</u>	~	0	<u>09/06/2014</u>
<u>Nassau Blvd</u>	<u>Merillon Ave</u>	~	1	<u>09/08/2014</u>
<u>Nassau Blvd</u>	<u>Merillon Ave</u>	~	0	<u>10/10/2014</u>
<u>Nassau Blvd</u>	<u>Merillon Ave</u>	~	0	<u>10/20/2014</u>
<u>Nassau Blvd</u>	<u>Merillon Ave</u>	~	0	<u>10/29/2014</u>
<u>Nassau Blvd</u>	<u>Merillon Ave</u>	~	0	<u>11/06/2014</u>
<u>Nassau Blvd</u>	<u>Merillon Ave</u>	~	3	<u>11/12/2014</u>
<u>Nassau Blvd</u>	<u>Merillon Ave</u>	~	0	<u>11/17/2014</u>
<u>Nassau Blvd</u>	<u>Merillon Ave</u>	~	0	<u>12/23/2014</u>
<u>Nassau Blvd</u>	<u>Newmarket Rd</u>	2	2	<u>10/27/2014</u>
<u>Nassau Blvd</u>	<u>Newmarket Rd</u>	~	0	<u>11/19/2014</u>
<u>Nassau Blvd</u>	<u>North Ave</u>	1	0	<u>05/14/2014</u>
<u>Nassau Blvd</u>	<u>Salisbury Ave</u>	2	0	<u>02/05/2014</u>
<u>Nassau Blvd</u>	<u>Salisbury Ave</u>	~	0	<u>11/07/2014</u>
<u>Nassau Blvd</u>	<u>Somerset Ave</u>	2	0	<u>09/03/2014</u>
<u>Nassau Blvd</u>	<u>Somerset Ave</u>	~	0	<u>10/05/2014</u>
<u>Nassau Blvd</u>	<u>South Ave</u>	8	1	<u>01/14/2014</u>
<u>Nassau Blvd</u>	<u>South Ave</u>	~	1	<u>03/29/2014</u>
<u>Nassau Blvd</u>	<u>South Ave</u>	~	0	<u>04/15/2014</u>
<u>Nassau Blvd</u>	<u>South Ave</u>	~	0	<u>04/30/2014</u>
<u>Nassau Blvd</u>	<u>South Ave</u>	~	1	<u>05/02/2014</u>
<u>Nassau Blvd</u>	<u>South Ave</u>	~	1	<u>06/11/2014</u>
<u>Nassau Blvd</u>	<u>South Ave</u>	~	0	<u>07/24/2014</u>
<u>Nassau Blvd</u>	<u>South Ave</u>	~	1	<u>08/13/2014</u>
<u>Nassau Blvd</u>	<u>Stewart Ave</u>	12	0	<u>02/18/2014</u>
<u>Nassau Blvd F/O 110</u>	<u>Stewart Ave</u>	~	0	<u>02/21/2014</u>
<u>Nassau Blvd</u>	<u>Stewart Ave</u>	~	1	<u>03/04/2014</u>
<u>Nassau Blvd</u>	<u>Stewart Ave</u>	~	0	<u>04/29/2014</u>

\*Locations may be in vicinity of stated location or cross street , e.g. Franklin Ave. [50ft. N/O] Stewart Ave.

<u>Location</u>	<u>Cross Street</u>	<u>Count</u> (# at same location)	<u>Injuries</u>	<u>Date</u>
<u>Nassau Blvd</u>	<u>Stewart Ave</u>	<u>~</u>	<u>0</u>	<u>06/09/2014</u>
<u>Nassau Blvd</u>	<u>Stewart Ave</u>	<u>~</u>	<u>0</u>	<u>06/13/2014</u>
<u>Nassau Blvd</u>	<u>Stewart Ave</u>	<u>~</u>	<u>1</u>	<u>08/01/2014</u>
<u>Nassau Blvd</u>	<u>Stewart Ave</u>	<u>~</u>	<u>4</u>	<u>09/02/2014</u>
<u>Nassau Blvd</u>	<u>Stewart Ave</u>	<u>~</u>	<u>6</u>	<u>10/17/2014</u>
<u>Nassau Blvd</u>	<u>Stewart Ave</u>	<u>~</u>	<u>0</u>	<u>10/29/2014</u>
<u>Nassau Blvd</u>	<u>Stewart Ave</u>	<u>~</u>	<u>0</u>	<u>11/25/2014</u>
<u>Nassau Blvd</u>	<u>Stewart Ave</u>	<u>~</u>	<u>0</u>	<u>12/18/2014</u>
<u>Nassau Blvd</u>	<u>Stratford Ave</u>	<u>1</u>	<u>0</u>	<u>01/21/2014</u>
<u>Nassau County PD HQ's PF</u>	<u>14th Street</u>	<u>2</u>	<u>0</u>	<u>03/13/2014</u>
<u>Nassau County PF 2</u>	<u>14th Street</u>	<u>~</u>	<u>0</u>	<u>04/08/2014</u>
<u>Nassau County PF 3</u>	<u>County Seat Dr</u>	<u>~</u>	<u>0</u>	<u>07/21/2014</u>
<u>Nassau County PF 6</u>	<u>Court House Dr</u>	<u>5</u>	<u>0</u>	<u>03/11/2014</u>
<u>Nassau County PF 6</u>	<u>County Seat Dr</u>	<u>~</u>	<u>0</u>	<u>03/18/2014</u>
<u>Nassau County PF 6</u>	<u>County Seat Dr</u>	<u>~</u>	<u>0</u>	<u>03/25/2014</u>
<u>Nassau County PF 6</u>	<u>County Seat Dr</u>	<u>~</u>	<u>0</u>	<u>07/10/2014</u>
<u>Nassau County PF 6</u>	<u>County Seat Dr</u>	<u>~</u>	<u>0</u>	<u>10/14/2014</u>
<u>Nassau County PF 7</u>	<u>Courthouse Dr</u>	<u>3</u>	<u>0</u>	<u>02/24/2014</u>
<u>Nassau County PF 7</u>	<u>Washington Ave</u>	<u>~</u>	<u>0</u>	<u>07/07/2014</u>
<u>Nassau County PF 7</u>	<u>Supreme Court Dr</u>	<u>~</u>	<u>0</u>	<u>07/14/2014</u>
<u>New Hyde Park Rd</u>	<u>4th Ave</u>	<u>1</u>	<u>2</u>	<u>02/14/2014</u>
<u>New Hyde Park Rd</u>	<u>5th Ave</u>	<u>3</u>	<u>0</u>	<u>01/16/2014</u>
<u>New Hyde Park Rd</u>	<u>5th Ave</u>	<u>~</u>	<u>1</u>	<u>02/03/2014</u>
<u>New Hyde Park Rd</u>	<u>5th Ave</u>	<u>~</u>	<u>0</u>	<u>02/03/2014</u>
<u>New Hyde Park Rd</u>	<u>5th Ave</u>	<u>~</u>	<u>0</u>	<u>03/20/2014</u>
<u>New Hyde Park Rd</u>	<u>Cambridge Ave</u>	<u>4</u>	<u>0</u>	<u>03/22/2014</u>
<u>New Hyde Park Rd</u>	<u>Cambridge Ave</u>	<u>~</u>	<u>1</u>	<u>05/13/2014</u>
<u>New Hyde Park Rd</u>	<u>Cambridge Ave</u>	<u>~</u>	<u>1</u>	<u>06/19/2014</u>
<u>New Hyde Park Rd</u>	<u>Cambridge Ave</u>	<u>~</u>	<u>0</u>	<u>08/28/2014</u>
<u>New Hyde Park Rd</u>	<u>Chester Ave</u>	<u>4</u>	<u>0</u>	<u>01/09/2014</u>
<u>New Hyde Park Rd</u>	<u>Chester Ave</u>	<u>~</u>	<u>0</u>	<u>03/09/2014</u>
<u>New Hyde Park Rd</u>	<u>Chester Ave</u>	<u>~</u>	<u>0</u>	<u>03/10/2014</u>
<u>New Hyde Park Rd</u>	<u>Chester Ave</u>	<u>~</u>	<u>1</u>	<u>07/08/2014</u>
<u>New Hyde Park Rd</u>	<u>Clinch Ave</u>	<u>7</u>	<u>0</u>	<u>02/23/2014</u>
<u>New Hyde Park Rd</u>	<u>Clinch Ave</u>	<u>~</u>	<u>0</u>	<u>05/22/2014</u>
<u>New Hyde Park Rd</u>	<u>Clinch Ave</u>	<u>~</u>	<u>0</u>	<u>05/26/2014</u>
<u>New Hyde Park Rd</u>	<u>Clinch Ave</u>	<u>~</u>	<u>1</u>	<u>08/01/2014</u>
<u>New Hyde Park Rd</u>	<u>Clinch Ave</u>	<u>~</u>	<u>2</u>	<u>08/21/2014</u>
<u>New Hyde Park Rd</u>	<u>Clinch Ave</u>	<u>~</u>	<u>0</u>	<u>09/19/2014</u>
<u>New Hyde Park Rd</u>	<u>Clinch Ave</u>	<u>~</u>	<u>0</u>	<u>12/14/2014</u>
<u>New Hyde Park Rd</u>	<u>Dartmouth St</u>	<u>2</u>	<u>0</u>	<u>02/10/2014</u>
<u>New Hyde Park Rd</u>	<u>Dartmouth St</u>	<u>~</u>	<u>0</u>	<u>03/25/2014</u>
<u>New Hyde Park Rd</u>	<u>Fairmount Blvd</u>	<u>1</u>	<u>0</u>	<u>04/06/2014</u>
<u>New Hyde Park Rd</u>	<u>Greenridge Ave</u>	<u>1</u>	<u>0</u>	<u>02/10/2014</u>
<u>New Hyde Park Rd</u>	<u>Harvard St</u>	<u>1</u>	<u>2</u>	<u>09/07/2014</u>
<u>New Hyde Park Rd #153</u>	<u>Manor Rd</u>	<u>3</u>	<u>0</u>	<u>02/25/2014</u>
<u>New Hyde Park Rd</u>	<u>Manor Rd</u>	<u>~</u>	<u>0</u>	<u>06/19/2014</u>
<u>New Hyde Park Rd</u>	<u>Manor Rd</u>	<u>~</u>	<u>1</u>	<u>07/26/2014</u>

\*Locations may be in vicinity of stated location or cross street , e.g. Franklin Ave. [50ft. N/O] Stewart Ave.



<u>Location</u>	<u>Cross Street</u>	<u>Count</u> (# at same location)	<u>Injuries</u>	<u>Date</u>
<u>New Hyde Park Rd</u>	<u>Plattsdale Rd</u>	<u>3</u>	<u>0</u>	<u>07/24/2014</u>
<u>New Hyde Park Rd</u>	<u>Plattsdale Rd</u>	<u>~</u>	<u>1</u>	<u>09/15/2014</u>
<u>New Hyde Park Rd</u>	<u>Plattsdale Rd</u>	<u>~</u>	<u>0</u>	<u>12/24/2014</u>
<u>New Hyde Park Rd</u>	<u>Plaza Rd</u>	<u>1</u>	<u>0</u>	<u>02/03/2014</u>
<u>New Hyde Park Rd</u>	<u>Salisbury Ave</u>	<u>1</u>	<u>0</u>	<u>02/06/2014</u>
<u>New Hyde Park Rd</u>	<u>Stewart Ave</u>	<u>11</u>	<u>0</u>	<u>01/07/2014</u>
<u>New Hyde Park Rd</u>	<u>Stewart Ave</u>	<u>~</u>	<u>3</u>	<u>01/23/2014</u>
<u>New Hyde Park Rd</u>	<u>Stewart Ave</u>	<u>~</u>	<u>1</u>	<u>01/25/2014</u>
<u>New Hyde Park Rd</u>	<u>Stewart Ave</u>	<u>~</u>	<u>0</u>	<u>03/26/2014</u>
<u>New Hyde Park Rd</u>	<u>Stewart Ave</u>	<u>~</u>	<u>0</u>	<u>05/12/2014</u>
<u>New Hyde Park Rd</u>	<u>Stewart Ave</u>	<u>~</u>	<u>1</u>	<u>05/31/2014</u>
<u>New Hyde Park Rd</u>	<u>Stewart Ave</u>	<u>~</u>	<u>2</u>	<u>06/20/2014</u>
<u>New Hyde Park Rd</u>	<u>Stewart Ave</u>	<u>~</u>	<u>0</u>	<u>08/07/2014</u>
<u>New Hyde Park Rd</u>	<u>Stewart Ave</u>	<u>~</u>	<u>3</u>	<u>08/27/2014</u>
<u>New Hyde Park Rd</u>	<u>Stewart Ave</u>	<u>~</u>	<u>0</u>	<u>09/23/2014</u>
<u>New Hyde Park Rd</u>	<u>Stewart Ave</u>	<u>~</u>	<u>1</u>	<u>10/30/2014</u>
<u>New Hyde Park Rd</u>	<u>Stratford Ave</u>	<u>3</u>	<u>0</u>	<u>01/29/2014</u>
<u>New Hyde Park Rd</u>	<u>Stratford Ave</u>	<u>~</u>	<u>1</u>	<u>10/25/2014</u>
<u>New Hyde Park Rd</u>	<u>Stratford Ave</u>	<u>~</u>	<u>1</u>	<u>11/13/2014</u>
<u>New Hyde Park Rd</u>	<u>Vassar St</u>	<u>1</u>	<u>0</u>	<u>01/05/2014</u>
<u>Newmarket Rd</u>	<u>Nassau Blvd</u>	<u>1</u>	<u>0</u>	<u>11/19/2014</u>
<u>Newmarket Rd</u>	<u>Whitehall Blvd</u>	<u>2</u>	<u>1</u>	<u>06/04/2014</u>
<u>Newmarket Rd</u>	<u>Whitehall Blvd</u>	<u>1</u>	<u>0</u>	<u>12/11/2014</u>
<u>Old Country Rd</u>	<u>3rd Ave</u>	<u>2</u>	<u>0</u>	<u>02/05/2014</u>
<u>Old Country Rd</u>	<u>3rd Ave</u>	<u>~</u>	<u>0</u>	<u>11/14/2014</u>
<u>Old Country Rd</u>	<u>4th Ave</u>	<u>1</u>	<u>0</u>	<u>12/10/2014</u>
<u>Old Country Rd</u>	<u>6th Ave</u>	<u>2</u>	<u>0</u>	<u>07/23/2014</u>
<u>Old Country Rd</u>	<u>6th Ave</u>	<u>~</u>	<u>0</u>	<u>11/14/2014</u>
<u>Old Country Rd</u>	<u>Clinton Rd</u>	<u>21</u>	<u>0</u>	<u>01/10/2014</u>
<u>Old Country Rd</u>	<u>Clinton Rd</u>	<u>~</u>	<u>0</u>	<u>02/04/2014</u>
<u>Old Country Rd</u>	<u>Clinton Rd</u>	<u>~</u>	<u>0</u>	<u>02/26/2014</u>
<u>Old Country Rd</u>	<u>Clinton Rd</u>	<u>~</u>	<u>0</u>	<u>03/06/2014</u>
<u>Old Country Rd</u>	<u>Clinton Rd</u>	<u>~</u>	<u>0</u>	<u>03/14/2014</u>
<u>Old Country Rd</u>	<u>Clinton Rd</u>	<u>~</u>	<u>0</u>	<u>03/27/2014</u>
<u>Old Country Rd</u>	<u>Clinton Rd</u>	<u>~</u>	<u>0</u>	<u>04/19/2014</u>
<u>Old Country Rd</u>	<u>Clinton Rd</u>	<u>~</u>	<u>0</u>	<u>04/24/2014</u>
<u>Old Country Rd</u>	<u>Clinton Rd</u>	<u>~</u>	<u>0</u>	<u>05/10/2014</u>
<u>Old Country Rd #500</u>	<u>Clinton Rd</u>	<u>~</u>	<u>0</u>	<u>06/25/2014</u>
<u>Old Country Rd</u>	<u>Clinton Rd</u>	<u>~</u>	<u>2</u>	<u>06/25/2014</u>
<u>Old Country Rd</u>	<u>Clinton Rd</u>	<u>~</u>	<u>0</u>	<u>07/08/2014</u>
<u>Old Country Rd</u>	<u>Clinton Rd</u>	<u>~</u>	<u>0</u>	<u>07/14/2014</u>
<u>Old Country Rd</u>	<u>Clinton Rd</u>	<u>~</u>	<u>0</u>	<u>07/25/2014</u>
<u>Old Country Rd</u>	<u>Clinton Rd</u>	<u>~</u>	<u>1</u>	<u>07/28/2014</u>
<u>Old Country Rd</u>	<u>Clinton Rd</u>	<u>~</u>	<u>0</u>	<u>07/31/2014</u>
<u>Old Country Rd</u>	<u>Clinton Rd</u>	<u>~</u>	<u>2</u>	<u>09/02/2014</u>
<u>Old Country Rd</u>	<u>Clinton Rd</u>	<u>~</u>	<u>1</u>	<u>10/17/2014</u>
<u>Old Country Rd</u>	<u>Clinton Rd</u>	<u>~</u>	<u>0</u>	<u>10/19/2014</u>
<u>Old Country Rd</u>	<u>Clinton Rd</u>	<u>~</u>	<u>0</u>	<u>10/22/2014</u>

\*Locations may be in vicinity of stated location or cross street , e.g. Franklin Ave. [50ft. N/O] Stewart Ave.

<u>Location</u>	<u>Cross Street</u>	<u>Count</u> (# at same location)	<u>Injuries</u>	<u>Date</u>
<u>Old Country Rd</u>	<u>County Seat Dr</u>	<u>11</u>	<u>0</u>	<u>01/09/2014</u>
<u>Old Country Rd</u>	<u>County Seat Dr</u>	<u>~</u>	<u>1</u>	<u>04/05/2014</u>
<u>Old Country Rd</u>	<u>County Seat Dr</u>	<u>~</u>	<u>1</u>	<u>05/22/2014</u>
<u>Old Country Rd</u>	<u>County Seat Dr</u>	<u>~</u>	<u>0</u>	<u>07/24/2014</u>
<u>Old Country Rd</u>	<u>County Seat Dr</u>	<u>~</u>	<u>0</u>	<u>07/29/2014</u>
<u>Old Country Rd</u>	<u>County Seat Dr</u>	<u>~</u>	<u>2</u>	<u>09/02/2014</u>
<u>Old Country Rd</u>	<u>County Seat Dr</u>	<u>~</u>	<u>0</u>	<u>09/02/2014</u>
<u>Old Country Rd</u>	<u>County Seat Dr</u>	<u>~</u>	<u>1</u>	<u>09/03/2014</u>
<u>Old Country Rd</u>	<u>County Seat Dr</u>	<u>~</u>	<u>0</u>	<u>09/13/2014</u>
<u>Old Country Rd</u>	<u>County Seat Dr</u>	<u>~</u>	<u>2</u>	<u>09/22/2014</u>
<u>Old Country Rd</u>	<u>County Seat Dr</u>	<u>~</u>	<u>1</u>	<u>12/02/2014</u>
<u>Old Country Rd</u>	<u>Franklin Ave</u>	<u>8</u>	<u>0</u>	<u>03/11/2014</u>
<u>Old Country Rd</u>	<u>Franklin Ave</u>	<u>~</u>	<u>0</u>	<u>06/01/2014</u>
<u>Old Country Rd</u>	<u>Franklin Ave</u>	<u>~</u>	<u>0</u>	<u>06/18/2014</u>
<u>Old Country Rd</u>	<u>Franklin Ave</u>	<u>~</u>	<u>0</u>	<u>07/01/2014</u>
<u>Old Country Rd</u>	<u>Franklin Ave</u>	<u>~</u>	<u>0</u>	<u>10/23/2014</u>
<u>Old Country Rd</u>	<u>Franklin Ave</u>	<u>~</u>	<u>2</u>	<u>11/19/2014</u>
<u>Old Country Rd</u>	<u>Franklin Ave</u>	<u>~</u>	<u>0</u>	<u>11/21/2014</u>
<u>Old Country Rd</u>	<u>Franklin Ave</u>	<u>~</u>	<u>0</u>	<u>12/19/2014</u>
<u>Old Country Rd</u>	<u>Ivy Ct</u>	<u>1</u>	<u>1</u>	<u>01/16/2014</u>
<u>Old Country Rd</u>	<u>Kellum Pl</u>	<u>2</u>	<u>0</u>	<u>03/21/2014</u>
<u>Old Country Rd</u>	<u>Kellum Pl</u>	<u>~</u>	<u>0</u>	<u>12/09/2014</u>
<u>Old Country Rd</u>	<u>Laurel St</u>	<u>3</u>	<u>0</u>	<u>04/02/2014</u>
<u>Old Country Rd</u>	<u>Laurel St</u>	<u>~</u>	<u>0</u>	<u>06/26/2014</u>
<u>Old Country Rd</u>	<u>Laurel St</u>	<u>~</u>	<u>1</u>	<u>09/26/2014</u>
<u>Old Country Rd</u>	<u>Lefferts Rd</u>	<u>3</u>	<u>0</u>	<u>02/22/2014</u>
<u>Old Country Rd</u>	<u>Lefferts Rd</u>	<u>~</u>	<u>0</u>	<u>04/16/2014</u>
<u>Old Country Rd</u>	<u>Lefferts Rd</u>	<u>~</u>	<u>0</u>	<u>12/18/2014</u>
<u>Old Country Rd</u>	<u>Maxwell Rd</u>	<u>3</u>	<u>2</u>	<u>02/01/2014</u>
<u>Old Country Rd</u>	<u>Maxwell Rd</u>	<u>~</u>	<u>0</u>	<u>03/25/2014</u>
<u>Old Country Rd</u>	<u>Maxwell Rd</u>	<u>~</u>	<u>2</u>	<u>10/30/2014</u>
<u>Old Country Rd</u>	<u>Rockaway Ave</u>	<u>1</u>	<u>1</u>	<u>04/17/2014</u>
<u>Old Country Rd</u>	<u>Russell Rd</u>	<u>8</u>	<u>1</u>	<u>03/06/2014</u>
<u>Old Country Rd</u>	<u>Russell Rd</u>	<u>~</u>	<u>0</u>	<u>03/12/2014</u>
<u>Old Country Rd</u>	<u>Russell Rd</u>	<u>~</u>	<u>3</u>	<u>03/28/2014</u>
<u>Old Country Rd</u>	<u>Russell Rd</u>	<u>~</u>	<u>0</u>	<u>04/05/2014</u>
<u>Old Country Rd</u>	<u>Russell Rd</u>	<u>~</u>	<u>0</u>	<u>05/16/2014</u>
<u>Old Country Rd</u>	<u>Russell Rd</u>	<u>~</u>	<u>0</u>	<u>06/05/2014</u>
<u>Old Country Rd</u>	<u>Russell Rd</u>	<u>~</u>	<u>0</u>	<u>07/08/2014</u>
<u>Old Country Rd</u>	<u>Russell Rd</u>	<u>~</u>	<u>0</u>	<u>07/14/2014</u>
<u>Old Country Rd</u>	<u>Sandy Ct</u>	<u>~</u>	<u>1</u>	<u>10/29/2014</u>
<u>Old Country Rd</u>	<u>Spruce St</u>	<u>~</u>	<u>0</u>	<u>06/09/2014</u>
<u>Old Country Rd</u>	<u>Washington Ave</u>	<u>2</u>	<u>0</u>	<u>06/12/2014</u>
<u>Old Country Rd</u>	<u>Washington Ave</u>	<u>~</u>	<u>0</u>	<u>08/11/2014</u>
<u>Old Country Rd</u>	<u>West St</u>	<u>8</u>	<u>0</u>	<u>04/05/2014</u>
<u>Old Country Rd</u>	<u>West St</u>	<u>~</u>	<u>1</u>	<u>05/12/2014</u>
<u>Old Country Rd</u>	<u>West St</u>	<u>~</u>	<u>0</u>	<u>05/27/2014</u>
<u>Old Country Rd</u>	<u>West St</u>	<u>~</u>	<u>0</u>	<u>06/10/2014</u>

\*Locations may be in vicinity of stated location or cross street , e.g. Franklin Ave. [50ft. N/O] Stewart Ave.

<u>Location</u>	<u>Cross Street</u>	<u>Count</u> (# at same location)	<u>Injuries</u>	<u>Date</u>
<u>Old Country Rd</u>	<u>West St</u>	~	0	<u>06/26/2014</u>
<u>Old Country Rd</u>	<u>West St</u>	~	0	<u>10/15/2014</u>
<u>Old Country Rd</u>	<u>West St</u>	~	0	<u>11/06/2014</u>
<u>Old Country Rd</u>	<u>West St</u>	~	0	<u>12/18/2014</u>
<u>Old Country Rd E/B</u>	<u>Willis Ave</u>	1	0	<u>04/26/2014</u>
<u>Oxford Blvd</u>	<u>Merillon Ave</u>	2	0	<u>03/25/2014</u>
<u>Oxford Blvd</u>	<u>Merillon Ave</u>	~	0	<u>04/30/2014</u>
<u>PF 10</u>	<u>11th St</u>	~	0	<u>01/27/2014</u>
<u>PF 10</u>	<u>11th St</u>	~	0	<u>03/24/2014</u>
<u>PF 10</u>	<u>11th St</u>	~	0	<u>08/13/2014</u>
<u>PF 10</u>	<u>11th St</u>	~	0	<u>10/22/2014</u>
<u>PF 11</u>	<u>11th St</u>	~	0	<u>11/11/2014</u>
<u>PF 11</u>	<u>12th St</u>	5	0	<u>02/04/2014</u>
<u>PF 11</u>	<u>12th St</u>	~	0	<u>05/13/2014</u>
<u>PF 11</u>	<u>12th St</u>	~	0	<u>09/26/2014</u>
<u>PF 11</u>	<u>12th St</u>	~	0	<u>11/28/2014</u>
<u>PF 11</u>	<u>12th St</u>	~	0	<u>12/12/2014</u>
<u>PF 11</u>	<u>13th St</u>	1	0	<u>03/27/2014</u>
<u>PF 11</u>	<u>14th St</u>	1	0	<u>09/29/2014</u>
<u>PF 11</u>	<u>Franklin Ave</u>	5	0	<u>01/17/2014</u>
<u>PF 11</u>	<u>Franklin Ave</u>	~	0	<u>03/29/2014</u>
<u>PF 11</u>	<u>Franklin Ave</u>	~	0	<u>07/17/2014</u>
<u>PF 11</u>	<u>Franklin Ave</u>	~	0	<u>10/26/2014</u>
<u>PF 11</u>	<u>Franklin Ave</u>	~	0	<u>12/11/2014</u>
<u>PF 11</u>	<u>Golf Club Ln</u>	10	0	<u>01/19/2014</u>
<u>PF 11</u>	<u>Golf Club Ln</u>	~	0	<u>04/16/2014</u>
<u>PF 11</u>	<u>Golf Club Ln</u>	~	0	<u>05/07/2014</u>
<u>PF 11</u>	<u>Golf Club Ln</u>	~	0	<u>05/08/2014</u>
<u>PF 11</u>	<u>Golf Club Ln</u>	~	2	<u>06/25/2014</u>
<u>PF 11</u>	<u>Golf Club Ln</u>	~	0	<u>06/26/2014</u>
<u>PF 11</u>	<u>Golf Club Ln</u>	~	0	<u>07/07/2014</u>
<u>PF 11</u>	<u>Golf Club Ln</u>	~	0	<u>10/09/2014</u>
<u>PF 11</u>	<u>Golf Club Ln</u>	~	1	<u>11/01/2014</u>
<u>PF 11</u>	<u>Golf Club Ln</u>	~	0	<u>12/23/2014</u>
<u>PF 12</u>	<u>13th St</u>	1	0	<u>09/18/2014</u>
<u>PF 12</u>	<u>14th St</u>	5	0	<u>01/13/2014</u>
<u>PF 12</u>	<u>14th St</u>	~	0	<u>07/22/2014</u>
<u>PF 12</u>	<u>14th St</u>	~	0	<u>08/15/2014</u>
<u>PF 12</u>	<u>Franklin Ave</u>	~	0	<u>10/15/2014</u>
<u>PF 2s</u>	<u>2nd St</u>	3	0	<u>04/06/2014</u>
<u>PF 2s</u>	<u>2nd St</u>	~	0	<u>05/05/2014</u>
<u>PF 2s</u>	<u>2nd St</u>	~	0	<u>07/20/2014</u>
<u>PF 5</u>	<u>5th St</u>	3	0	<u>07/21/2014</u>
<u>PF 5</u>	<u>5th St</u>	~	0	<u>09/25/2014</u>
<u>PF 5</u>	<u>6th St</u>	2	0	<u>01/17/2014</u>
<u>PF 6</u>	<u>6th St</u>	1	0	<u>05/01/2014</u>
<u>PF 6e</u>	<u>7th St</u>	5	0	<u>03/21/2014</u>
<u>PF 6e</u>	<u>7th St</u>	~	1	<u>11/06/2014</u>

\*Locations may be in vicinity of stated location or cross street , e.g. Franklin Ave. [50ft. N/O] Stewart Ave.



<u>Location</u>	<u>Cross Street</u>	<u>Count</u> (# at same location)	<u>Injuries</u>	<u>Date</u>
<u>PF 6e</u>	<u>7th St</u>	<u>~</u>	<u>0</u>	<u>11/18/2014</u>
<u>PF 6e</u>	<u>7th St</u>	<u>~</u>	<u>0</u>	<u>11/25/2014</u>
<u>PF 6e</u>	<u>Franklin Ave</u>	<u>1</u>	<u>0</u>	<u>07/01/2014</u>
<u>PF 6w</u>	<u>6th St</u>	<u>2</u>	<u>0</u>	<u>10/11/2014</u>
<u>PF 6w</u>	<u>Franklin Ave</u>	<u>~</u>	<u>0</u>	<u>07/07/2014</u>
<u>PF 7n</u>	<u>7th St</u>	<u>11</u>	<u>0</u>	<u>12/22/2014</u>
<u>PF 7n</u>	<u>Stewart Ave</u>	<u>~</u>	<u>0</u>	<u>02/07/2014</u>
<u>PF 7n</u>	<u>Stewart Ave</u>	<u>~</u>	<u>0</u>	<u>08/01/2014</u>
<u>PF 7n</u>	<u>Stewart Ave</u>	<u>~</u>	<u>0</u>	<u>09/12/2014</u>
<u>PF 7n</u>	<u>Stewart Ave</u>	<u>~</u>	<u>0</u>	<u>01/24/2014</u>
<u>PF 7n</u>	<u>Stewart Ave</u>	<u>~</u>	<u>0</u>	<u>05/07/2014</u>
<u>PF 7n</u>	<u>Franklin Ave</u>	<u>~</u>	<u>0</u>	<u>10/16/2014</u>
<u>PF 7n</u>	<u>Stewart Ave</u>	<u>~</u>	<u>0</u>	<u>05/09/2014</u>
<u>PF 7n</u>	<u>Stewart Ave</u>	<u>~</u>	<u>0</u>	<u>04/25/2014</u>
<u>PF 7n</u>	<u>Stewart Ave</u>	<u>~</u>	<u>0</u>	<u>08/19/2014</u>
<u>PF 7n</u>	<u>Stewart Ave</u>	<u>~</u>	<u>0</u>	<u>04/14/2014</u>
<u>PF 7s</u>	<u>Franklin Ave</u>	<u>17</u>	<u>0</u>	<u>02/14/2014</u>
<u>PF 7s</u>	<u>Franklin Ave</u>	<u>~</u>	<u>1</u>	<u>03/12/2014</u>
<u>PF 7S</u>	<u>7th St</u>	<u>~</u>	<u>0</u>	<u>03/17/2014</u>
<u>PF 7s</u>	<u>Franklin Ave</u>	<u>~</u>	<u>1</u>	<u>03/29/2014</u>
<u>PF 7s</u>	<u>7th St</u>	<u>~</u>	<u>0</u>	<u>04/27/2014</u>
<u>PF 7s</u>	<u>7th St</u>	<u>~</u>	<u>0</u>	<u>05/02/2014</u>
<u>PF 7s</u>	<u>7th St</u>	<u>~</u>	<u>0</u>	<u>06/03/2014</u>
<u>PF 7s</u>	<u>Franklin Ave</u>	<u>~</u>	<u>0</u>	<u>07/01/2014</u>
<u>PF 7s</u>	<u>Franklin Ave</u>	<u>~</u>	<u>0</u>	<u>07/17/2014</u>
<u>PF 7s</u>	<u>Hilton Ave</u>	<u>~</u>	<u>0</u>	<u>07/31/2014</u>
<u>PF 7s</u>	<u>7th St</u>	<u>~</u>	<u>0</u>	<u>08/15/2014</u>
<u>PF 7s</u>	<u>Franklin Ave</u>	<u>~</u>	<u>0</u>	<u>09/05/2014</u>
<u>PF 7s</u>	<u>Franklin Ave</u>	<u>~</u>	<u>0</u>	<u>11/15/2014</u>
<u>PF 7s</u>	<u>7th St</u>	<u>~</u>	<u>0</u>	<u>12/08/2014</u>
<u>PF 7s</u>	<u>Franklin Ave</u>	<u>~</u>	<u>0</u>	<u>12/16/2014</u>
<u>PF 7s</u>	<u>7th St</u>	<u>~</u>	<u>0</u>	<u>12/17/2014</u>
<u>PF 7s</u>	<u>7th St</u>	<u>~</u>	<u>0</u>	<u>12/20/2014</u>
<u>PF 8</u>	<u>9th St</u>	<u>9</u>	<u>0</u>	<u>01/28/2014</u>
<u>PF 8</u>	<u>Stewart Ave</u>	<u>~</u>	<u>0</u>	<u>03/12/2014</u>
<u>PF 8</u>	<u>Stewart Ave</u>	<u>~</u>	<u>0</u>	<u>04/11/2014</u>
<u>PF 8</u>	<u>Stewart Ave</u>	<u>~</u>	<u>0</u>	<u>05/04/2014</u>
<u>PF 8</u>	<u>Stewart Ave</u>	<u>~</u>	<u>0</u>	<u>05/19/2014</u>
<u>PF 8</u>	<u>Stewart Ave</u>	<u>~</u>	<u>0</u>	<u>07/13/2014</u>
<u>PF 8</u>	<u>Stewart Ave</u>	<u>~</u>	<u>0</u>	<u>08/06/2014</u>
<u>PF 8</u>	<u>Stewart Ave</u>	<u>~</u>	<u>0</u>	<u>08/14/2014</u>
<u>PF 8</u>	<u>9th St</u>	<u>~</u>	<u>0</u>	<u>09/08/2014</u>
<u>PF 9e</u>	<u>Franklin Ave</u>	<u>3</u>	<u>0</u>	<u>02/13/2014</u>
<u>PF 9e</u>	<u>9th St</u>	<u>~</u>	<u>0</u>	<u>07/31/2014</u>
<u>PF 9e</u>	<u>9th St</u>	<u>~</u>	<u>0</u>	<u>12/10/2014</u>
<u>PF 9w</u>	<u>10th St</u>	<u>6</u>	<u>0</u>	<u>06/02/2014</u>
<u>PF 9w</u>	<u>9th St</u>	<u>~</u>	<u>0</u>	<u>07/14/2014</u>
<u>PF 9w</u>	<u>10th St</u>	<u>~</u>	<u>0</u>	<u>08/09/2014</u>

\*Locations may be in vicinity of stated location or cross street , e.g. Franklin Ave. [50ft. N/O] Stewart Ave.

<u>Location</u>	<u>Cross Street</u>	<u>Count</u> (# at same location)	<u>Injuries</u>	<u>Date</u>
<u>PF 9w</u>	<u>9th St</u>	<u>~</u>	<u>0</u>	<u>09/08/2014</u>
<u>PF 9w</u>	<u>10th St</u>	<u>~</u>	<u>0</u>	<u>10/01/2014</u>
<u>PF 9w</u>	<u>974 Franklin Ave</u>	<u>~</u>	<u>0</u>	<u>10/18/2014</u>
<u>Poplar St</u>	<u>Boylston St</u>	<u>2</u>	<u>0</u>	<u>10/10/2014</u>
<u>Poplar St</u>	<u>Boylston St</u>	<u>~</u>	<u>1</u>	<u>10/12/2014</u>
<u>Poplar St</u>	<u>Tremont St</u>	<u>1</u>	<u>0</u>	<u>07/10/2014</u>
<u>Prescott St</u>	<u>Old Country Rd</u>	<u>1</u>	<u>1</u>	<u>08/05/2014</u>
<u>Prospect Ave</u>	<u>Poplar St</u>	<u>2</u>	<u>0</u>	<u>03/25/2014</u>
<u>Prospect Ave</u>	<u>Garden St</u>	<u>~</u>	<u>1</u>	<u>04/30/2014</u>
<u>Ring Rd</u>	<u>Old Country Rd</u>	<u>13</u>	<u>0</u>	<u>01/02/2014</u>
<u>Ring Rd</u>	<u>Old Country Rd</u>	<u>~</u>	<u>0</u>	<u>01/14/2014</u>
<u>Ring Rd #110</u>	<u>Ring Rd W</u>	<u>~</u>	<u>0</u>	<u>01/25/2014</u>
<u>Ring Rd</u>	<u>Old Country Rd</u>	<u>~</u>	<u>0</u>	<u>02/03/2014</u>
<u>Ring Rd #100</u>	<u>Old Country Rd</u>	<u>~</u>	<u>0</u>	<u>02/06/2014</u>
<u>Ring Rd W</u>	<u>Stewart Ave</u>	<u>~</u>	<u>0</u>	<u>03/09/2014</u>
<u>Ring Rd W #1</u>	<u>Old Country Rd</u>	<u>~</u>	<u>0</u>	<u>05/10/2014</u>
<u>Ring Rd W PF #1</u>	<u>Old Country Rd</u>	<u>~</u>	<u>0</u>	<u>05/16/2014</u>
<u>Ring Rd</u>	<u>Old Country Rd</u>	<u>~</u>	<u>0</u>	<u>07/29/2014</u>
<u>Ring Rd PF of #1</u>	<u>Old Country Rd</u>	<u>~</u>	<u>0</u>	<u>08/03/2014</u>
<u>Ring Rd W F/O 100</u>	<u>Old Country Rd</u>	<u>~</u>	<u>0</u>	<u>11/12/2014</u>
<u>Ring Rd</u>	<u>Old Country Rd</u>	<u>~</u>	<u>0</u>	<u>12/10/2014</u>
<u>Ring Rd</u>	<u>Old Country Rd</u>	<u>~</u>	<u>0</u>	<u>12/15/2014</u>
<u>Rockaway Ave</u>	<u>1st St</u>	<u>7</u>	<u>1</u>	<u>01/21/2014</u>
<u>Rockaway Ave</u>	<u>1st St</u>	<u>~</u>	<u>0</u>	<u>03/03/2014</u>
<u>Rockaway Ave</u>	<u>1st St</u>	<u>~</u>	<u>0</u>	<u>03/25/2014</u>
<u>Rockaway Ave</u>	<u>1st St</u>	<u>~</u>	<u>0</u>	<u>04/04/2014</u>
<u>Rockaway Ave</u>	<u>1st St</u>	<u>~</u>	<u>0</u>	<u>07/23/2014</u>
<u>Rockaway Ave</u>	<u>1st St</u>	<u>~</u>	<u>1</u>	<u>09/03/2014</u>
<u>Rockaway Ave</u>	<u>1st St</u>	<u>~</u>	<u>1</u>	<u>10/29/2014</u>
<u>Rockaway Ave</u>	<u>3rd St</u>	<u>5</u>	<u>1</u>	<u>02/04/2014</u>
<u>Rockaway Ave</u>	<u>3rd St</u>	<u>~</u>	<u>1</u>	<u>05/23/2014</u>
<u>Rockaway Ave</u>	<u>3rd St</u>	<u>~</u>	<u>2</u>	<u>08/29/2014</u>
<u>Rockaway Ave</u>	<u>3rd St</u>	<u>~</u>	<u>1</u>	<u>10/30/2014</u>
<u>Rockaway Ave</u>	<u>3rd St</u>	<u>~</u>	<u>0</u>	<u>11/13/2014</u>
<u>Rockaway Ave</u>	<u>4th St</u>	<u>1</u>	<u>2</u>	<u>11/07/2014</u>
<u>Rockaway Ave</u>	<u>6th Street</u>	<u>1</u>	<u>0</u>	<u>10/28/2014</u>
<u>Rockaway Ave</u>	<u>Merillon Ave</u>	<u>4</u>	<u>0</u>	<u>02/06/2014</u>
<u>Rockaway Ave</u>	<u>Merillon Ave</u>	<u>~</u>	<u>0</u>	<u>03/31/2014</u>
<u>Rockaway Ave</u>	<u>Merillon Ave</u>	<u>~</u>	<u>0</u>	<u>07/03/2014</u>
<u>Rockaway Ave</u>	<u>Merillon Ave</u>	<u>~</u>	<u>0</u>	<u>08/24/2014</u>
<u>Rockaway Ave</u>	<u>Old Country Rd</u>	<u>2</u>	<u>0</u>	<u>07/09/2014</u>
<u>Rockaway Ave</u>	<u>Old Country Rd</u>	<u>~</u>	<u>0</u>	<u>10/25/2014</u>
<u>Rockaway Ave</u>	<u>South Ave</u>	<u>1</u>	<u>0</u>	<u>09/29/2014</u>
<u>Rockaway Ave</u>	<u>South Gate</u>	<u>2</u>	<u>1</u>	<u>01/17/2014</u>
<u>Rockaway Ave</u>	<u>South Gate</u>	<u>~</u>	<u>0</u>	<u>04/27/2014</u>
<u>Rockaway Ave</u>	<u>Stewart Ave</u>	<u>5</u>	<u>0</u>	<u>01/20/2014</u>
<u>Rockaway Ave</u>	<u>Stewart Ave</u>	<u>~</u>	<u>0</u>	<u>05/10/2014</u>
<u>Rockaway Ave</u>	<u>Stewart Ave</u>	<u>~</u>	<u>1</u>	<u>05/14/2014</u>

\*Locations may be in vicinity of stated location or cross street , e.g. Franklin Ave. [50ft. N/O] Stewart Ave.

<u>Location</u>	<u>Cross Street</u>	<u>Count</u> (# at same location)	<u>Injuries</u>	<u>Date</u>
<u>Rockaway Ave</u>	<u>Stewart Ave</u>	~	1	<u>06/20/2014</u>
<u>Rockaway Ave</u>	<u>Stewart Ave</u>	~	0	<u>11/03/2014</u>
<u>Roosevelt St</u>	<u>Plaza Rd</u>	1	0	<u>02/20/2014</u>
<u>Somerset Ave</u>	<u>Kildare Rd</u>	1	0	<u>11/13/2014</u>
<u>Salisbury Ave</u>	<u>Nassau Blvd</u>	1	0	<u>02/03/2014</u>
<u>Somerset Ave</u>	<u>Nassau Blvd</u>	1	2	<u>10/08/2014</u>
<u>South Ave</u>	<u>Brompton Rd</u>	2	1	<u>10/01/2014</u>
<u>South Ave</u>	<u>Brompton Rd</u>	~	0	<u>09/23/2014</u>
<u>South Ave</u>	<u>Cherry Valley Ave</u>	~	1	<u>03/10/2014</u>
<u>South Ave</u>	<u>Kilburn Rd</u>	1	0	<u>05/02/2014</u>
<u>South Ave</u>	<u>Rockaway Ave</u>	2	0	<u>03/03/2014</u>
<u>South Ave</u>	<u>Rockaway Ave</u>	~	1	<u>09/11/2014</u>
<u>South Rd</u>	<u>County Seat Dr</u>	1	0	<u>03/06/2014</u>
<u>Spruce St</u>	<u>Old Country Rd</u>	1	0	<u>01/02/2014</u>
<u>St James St S</u>	<u>Chestnut St</u>	2	0	<u>05/07/2014</u>
<u>St James St S</u>	<u>Chestnut St</u>	~	1	<u>08/11/2014</u>
<u>St James St S</u>	<u>Clinton Rd</u>	1	0	<u>01/21/2014</u>
<u>St James St S</u>	<u>Washington Ave</u>	5	1	<u>04/02/2014</u>
<u>St James St S</u>	<u>Washington Ave</u>	~	0	<u>10/14/2014</u>
<u>St James St S</u>	<u>Washington Ave</u>	~	0	<u>10/20/2014</u>
<u>St James St S</u>	<u>Washington Ave</u>	~	1	<u>10/28/2014</u>
<u>St James St S</u>	<u>Washington Ave</u>	~	0	<u>12/23/2014</u>
<u>Stewart Ave</u>	<u>Adams St</u>	1	0	<u>02/10/2014</u>
<u>Stewart Ave</u>	<u>Arthur St</u>	1	0	<u>02/08/2014</u>
<u>Stewart Ave</u>	<u>Butler Pl</u>	1	1	<u>11/02/2014</u>
<u>Stewart Ave</u>	<u>Cherry Valley Ave</u>	15	2	<u>01/15/2014</u>
<u>Stewart Ave</u>	<u>Cherry Valley Ave</u>	~	1	<u>02/10/2014</u>
<u>Stewart Ave</u>	<u>Cherry Valley Ave</u>	~	0	<u>02/27/2014</u>
<u>Stewart Ave</u>	<u>Cherry Valley Ave</u>	~	0	<u>05/17/2014</u>
<u>Stewart Ave</u>	<u>Cherry Valley Ave</u>	~	0	<u>05/30/2014</u>
<u>Stewart Ave</u>	<u>Cherry Valley Ave</u>	~	0	<u>06/05/2014</u>
<u>Stewart Ave</u>	<u>Cherry Valley Ave</u>	~	0	<u>06/05/2014</u>
<u>Stewart Ave</u>	<u>Cherry Valley Ave</u>	~	1	<u>06/11/2014</u>
<u>Stewart Ave</u>	<u>Cherry Valley Ave</u>	~	1	<u>06/27/2014</u>
<u>Stewart Ave</u>	<u>Cherry Valley Ave</u>	~	1	<u>07/16/2014</u>
<u>Stewart Ave</u>	<u>Cherry Valley Ave</u>	~	1	<u>08/01/2014</u>
<u>Stewart Ave</u>	<u>Cherry Valley Ave</u>	~	0	<u>10/27/2014</u>
<u>Stewart Ave</u>	<u>Cherry Valley Ave</u>	~	0	<u>11/03/2014</u>
<u>Stewart Ave</u>	<u>Cherry Valley Ave</u>	~	0	<u>11/26/2014</u>
<u>Stewart Ave</u>	<u>Cherry Valley Ave</u>	~	0	<u>11/28/2014</u>
<u>Stewart Ave</u>	<u>Clinch Ave</u>	3	0	<u>07/24/2014</u>
<u>Stewart Ave</u>	<u>Clinch Ave</u>	~	0	<u>08/01/2014</u>
<u>Stewart Ave</u>	<u>Clinch Ave</u>	~	0	<u>11/14/2014</u>
<u>Stewart Ave</u>	<u>Clinton Rd</u>	33	0	<u>01/03/2014</u>
<u>Stewart Ave</u>	<u>Clinton Rd</u>	~	0	<u>01/30/2014</u>
<u>Stewart Ave</u>	<u>Clinton Rd</u>	~	0	<u>02/08/2014</u>
<u>Stewart Ave</u>	<u>Clinton Rd</u>	~	0	<u>03/04/2014</u>
<u>Stewart Ave</u>	<u>Clinton Rd</u>	~	0	<u>03/08/2014</u>

\*Locations may be in vicinity of stated location or cross street , e.g. Franklin Ave. [50ft. N/O] Stewart Ave.

<u>Location</u>	<u>Cross Street</u>	<u>Count</u> (# at same location)	<u>Injuries</u>	<u>Date</u>
<u>Stewart Ave</u>	<u>Clinton Rd</u>	~	0	<u>03/29/2014</u>
<u>Stewart Ave PF #510</u>	<u>Clinton Rd.</u>	~	0	<u>04/01/2014</u>
<u>Stewart Ave</u>	<u>Clinton Rd</u>	~	0	<u>04/01/2014</u>
<u>Stewart Ave</u>	<u>Clinton Rd</u>	~	0	<u>04/09/2014</u>
<u>Stewart Ave</u>	<u>Clinton Rd</u>	~	1	<u>04/21/2014</u>
<u>Stewart Ave</u>	<u>Clinton Rd</u>	~	0	<u>04/21/2014</u>
<u>Stewart Ave #510 P/F</u>	<u>Clinton Rd</u>	~	0	<u>05/28/2014</u>
<u>Stewart Ave</u>	<u>Clinton Rd</u>	~	0	<u>05/28/2014</u>
<u>Stewart Ave</u>	<u>Clinton Rd</u>	~	0	<u>06/06/2014</u>
<u>Stewart Ave</u>	<u>Clinton Rd</u>	~	0	<u>06/11/2014</u>
<u>Stewart Ave</u>	<u>Clinton Rd</u>	~	0	<u>06/20/2014</u>
<u>Stewart Ave</u>	<u>Clinton Rd</u>	~	0	<u>07/16/2014</u>
<u>Stewart Ave</u>	<u>Clinton Rd</u>	~	0	<u>07/19/2014</u>
<u>Stewart Ave</u>	<u>Clinton Rd</u>	~	1	<u>07/28/2014</u>
<u>Stewart Ave</u>	<u>Clinton Rd</u>	~	0	<u>08/07/2014</u>
<u>Stewart Ave</u>	<u>Clinton Rd</u>	~	0	<u>08/19/2014</u>
<u>Stewart Ave</u>	<u>Clinton Rd</u>	~	0	<u>08/21/2014</u>
<u>Stewart Ave PF #450</u>	<u>Clinton Rd</u>	~	0	<u>09/24/2014</u>
<u>Stewart Ave</u>	<u>Clinton Rd</u>	~	0	<u>10/02/2014</u>
<u>Stewart Ave</u>	<u>Clinton Rd</u>	~	0	<u>10/16/2014</u>
<u>Stewart Ave #510</u>	<u>Clinton Rd</u>	~	0	<u>10/23/2014</u>
<u>Stewart Ave</u>	<u>Clinton Rd</u>	~	0	<u>10/27/2014</u>
<u>Stewart Ave</u>	<u>Clinton Rd</u>	~	0	<u>11/11/2014</u>
<u>Stewart Ave</u>	<u>Clinton Rd</u>	~	0	<u>11/14/2014</u>
<u>Stewart Ave</u>	<u>Clinton Rd</u>	~	0	<u>12/01/2014</u>
<u>Stewart Ave</u>	<u>Clinton Rd</u>	~	0	<u>12/13/2014</u>
<u>Stewart Ave</u>	<u>Clinton Rd</u>	~	0	<u>12/15/2014</u>
<u>Stewart Ave</u>	<u>Clinton Rd</u>	~	0	<u>12/19/2014</u>
<u>Stewart Ave</u>	<u>Coventry Pl</u>	2	1	<u>02/05/2014</u>
<u>Stewart Ave</u>	<u>Coventry Pl</u>	~	0	<u>08/01/2014</u>
<u>Stewart Ave</u>	<u>Devereaux Pl</u>	1	1	<u>05/15/2014</u>
<u>Stewart Ave</u>	<u>Edgemere Rd</u>	5	0	<u>01/30/2014</u>
<u>Stewart Ave</u>	<u>Edgemere Rd</u>	~	0	<u>02/07/2014</u>
<u>Stewart Ave</u>	<u>Edgemere Rd</u>	~	2	<u>05/12/2014</u>
<u>Stewart Ave</u>	<u>Edgemere Rd</u>	~	0	<u>05/15/2014</u>
<u>Stewart Ave</u>	<u>Edgemere Rd</u>	~	0	<u>06/05/2014</u>
<u>Stewart Ave</u>	<u>Emmet Pl</u>	4	1	<u>05/02/2014</u>
<u>Stewart Ave</u>	<u>Emmet Pl</u>	~	1	<u>06/04/2014</u>
<u>Stewart Ave</u>	<u>Emmet Pl</u>	~	0	<u>08/11/2014</u>
<u>Stewart Ave</u>	<u>Emmet Pl</u>	~	1	<u>11/11/2014</u>
<u>Stewart Ave</u>	<u>Eton Rd</u>	1	0	<u>05/01/2014</u>
<u>Stewart Ave</u>	<u>Franklin Ave</u>	27	0	<u>01/23/2014</u>
<u>Stewart Ave</u>	<u>Franklin Ave</u>	~	0	<u>01/27/2014</u>
<u>Stewart Ave</u>	<u>Franklin Ave</u>	~	0	<u>02/01/2014</u>
<u>Stewart Ave F/O # 351</u>	<u>Franklin Ave</u>	~	0	<u>02/07/2014</u>
<u>Stewart Ave</u>	<u>Franklin Ave</u>	~	0	<u>02/07/2014</u>
<u>Stewart Ave</u>	<u>Franklin Ave</u>	~	0	<u>02/09/2014</u>
<u>Stewart Ave</u>	<u>Franklin Ave</u>	~	1	<u>03/23/2014</u>

\*Locations may be in vicinity of stated location or cross street , e.g. Franklin Ave. [50ft. N/O] Stewart Ave.

<u>Location</u>	<u>Cross Street</u>	<u>Count</u> (# at same location)	<u>Injuries</u>	<u>Date</u>
<u>Stewart Ave</u>	<u>Franklin Ave</u>	~	0	<u>03/30/2014</u>
<u>Stewart Ave</u>	<u>Franklin Ave</u>	~	2	<u>04/12/2014</u>
<u>Stewart Ave</u>	<u>Franklin Ave</u>	~	0	<u>04/30/2014</u>
<u>Stewart Ave</u>	<u>Franklin Ave</u>	~	1	<u>05/10/2014</u>
<u>Stewart Ave</u>	<u>Franklin Ave</u>	~	0	<u>05/20/2014</u>
<u>Stewart Ave</u>	<u>Franklin Ave</u>	~	0	<u>06/07/2014</u>
<u>Stewart Ave</u>	<u>Franklin Ave</u>	~	0	<u>06/14/2014</u>
<u>Stewart Ave</u>	<u>Franklin Ave</u>	~	0	<u>06/19/2014</u>
<u>Stewart Ave</u>	<u>Franklin Ave</u>	~	0	<u>07/23/2014</u>
<u>Stewart Ave</u>	<u>Franklin Ave</u>	~	0	<u>07/26/2014</u>
<u>Stewart Ave</u>	<u>Franklin Ave</u>	~	0	<u>07/28/2014</u>
<u>Stewart Ave</u>	<u>Franklin Ave</u>	~	0	<u>08/08/2014</u>
<u>Stewart Ave</u>	<u>Franklin Ave</u>	~	0	<u>08/11/2014</u>
<u>Stewart Ave</u>	<u>Franklin Ave</u>	~	0	<u>08/19/2014</u>
<u>Stewart Ave</u>	<u>Franklin Ave</u>	~	1	<u>09/08/2014</u>
<u>Stewart Ave</u>	<u>Franklin Ave</u>	~	0	<u>09/25/2014</u>
<u>Stewart Ave</u>	<u>Franklin Ave</u>	~	0	<u>10/10/2014</u>
<u>Stewart Ave</u>	<u>Franklin Ave</u>	~	0	<u>11/17/2014</u>
<u>Stewart Ave</u>	<u>Franklin Ave</u>	~	0	<u>12/05/2014</u>
<u>Stewart Ave</u>	<u>Franklin Ave</u>	~	0	<u>12/07/2014</u>
<u>Stewart Ave</u>	<u>Hampton Rd</u>	4	1	<u>04/24/2014</u>
<u>Stewart Ave</u>	<u>Hampton Rd</u>	~	1	<u>05/03/2014</u>
<u>Stewart Ave</u>	<u>Hampton Rd</u>	~	0	<u>08/02/2014</u>
<u>Stewart Ave</u>	<u>Hampton Rd</u>	~	1	<u>12/02/2014</u>
<u>Stewart Ave</u>	<u>Harrison St</u>	1	0	<u>03/10/2014</u>
<u>Stewart Ave</u>	<u>Hayes St</u>	1	0	<u>01/21/2014</u>
<u>Stewart Ave</u>	<u>Hilton Ave</u>	5	0	<u>02/11/2014</u>
<u>Stewart Ave</u>	<u>Hilton Ave</u>	~	1	<u>04/26/2014</u>
<u>Stewart Ave</u>	<u>Hilton Ave</u>	~	0	<u>10/03/2014</u>
<u>Stewart Ave</u>	<u>Hilton Ave</u>	~	0	<u>11/21/2014</u>
<u>Stewart Ave</u>	<u>Hilton Ave</u>	~	0	<u>12/18/2014</u>
<u>Stewart Ave</u>	<u>Jackson St</u>	1	0	<u>11/15/2014</u>
<u>Stewart Ave</u>	<u>John St</u>	2	0	<u>06/11/2014</u>
<u>Stewart Ave</u>	<u>John St</u>	~	0	<u>11/04/2014</u>
<u>Stewart Ave</u>	<u>Kensington Rd</u>	1	1	<u>10/31/2014</u>
<u>Stewart Ave</u>	<u>Kilburn Rd</u>	1	0	<u>12/23/2014</u>
<u>Stewart Ave</u>	<u>Lee Rd</u>	1	1	<u>06/13/2014</u>
<u>Stewart Ave</u>	<u>Meadbrook Rd</u>	3	0	<u>02/03/2014</u>
<u>Stewart Ave</u>	<u>Meadbrook Rd</u>	~	1	<u>02/04/2014</u>
<u>Stewart Ave</u>	<u>Meadbrook Rd</u>	~	0	<u>06/02/2014</u>
<u>Stewart Ave</u>	<u>Nassau Blvd</u>	13	0	<u>02/03/2014</u>
<u>Stewart Ave</u>	<u>Nassau Blvd</u>	~	0	<u>03/24/2014</u>
<u>Stewart Ave</u>	<u>Nassau Blvd</u>	~	0	<u>05/03/2014</u>
<u>Stewart Ave</u>	<u>Nassau Blvd</u>	~	0	<u>06/17/2014</u>
<u>Stewart Ave</u>	<u>Nassau Blvd</u>	~	0	<u>06/22/2014</u>
<u>Stewart Ave</u>	<u>Nassau Blvd</u>	~	2	<u>07/14/2014</u>
<u>Stewart Ave</u>	<u>Nassau Blvd</u>	~	0	<u>07/29/2014</u>
<u>Stewart Ave</u>	<u>Nassau Blvd</u>	~	1	<u>08/18/2014</u>

\*Locations may be in vicinity of stated location or cross street , e.g. Franklin Ave. [50ft. N/O] Stewart Ave.



<u>Location</u>	<u>Cross Street</u>	<u>Count</u> (# at same location)	<u>Injuries</u>	<u>Date</u>
<u>Stewart Ave</u>	<u>Nassau Blvd</u>	~	0	<u>08/19/2014</u>
<u>Stewart Ave</u>	<u>Nassau Blvd</u>	~	0	<u>08/29/2014</u>
<u>Stewart Ave</u>	<u>Nassau Blvd</u>	~	0	<u>09/08/2014</u>
<u>Stewart Ave</u>	<u>Nassau Blvd</u>	~	0	<u>10/06/2014</u>
<u>Stewart Ave</u>	<u>Nassau Blvd</u>	~	0	<u>11/06/2014</u>
<u>Stewart Ave</u>	<u>New Hyde Park Rd</u>	10	1	<u>01/14/2014</u>
<u>Stewart Ave</u>	<u>New Hyde Park Rd</u>	~	1	<u>01/15/2014</u>
<u>Stewart Ave</u>	<u>New Hyde Park Rd</u>	~	0	<u>02/06/2014</u>
<u>Stewart Ave</u>	<u>New Hyde Park Rd</u>	~	0	<u>07/07/2014</u>
<u>Stewart Ave</u>	<u>New Hyde Park Rd</u>	~	0	<u>07/22/2014</u>
<u>Stewart Ave</u>	<u>New Hyde Park Rd</u>	~	0	<u>08/29/2014</u>
<u>Stewart Ave</u>	<u>New Hyde Park Rd</u>	~	0	<u>10/23/2014</u>
<u>Stewart Ave</u>	<u>New Hyde Park Rd</u>	~	2	<u>11/14/2014</u>
<u>Stewart Ave</u>	<u>New Hyde Park Rd</u>	~	0	<u>12/10/2014</u>
<u>Stewart Ave</u>	<u>New Hyde Park Rd</u>	~	1	<u>12/22/2014</u>
<u>Stewart Ave</u>	<u>Oxford Blvd</u>	3	1	<u>04/15/2014</u>
<u>Stewart Ave</u>	<u>Oxford Blvd</u>	~	0	<u>08/28/2014</u>
<u>Stewart Ave</u>	<u>Oxford Blvd</u>	~	0	<u>11/19/2014</u>
<u>Stewart Ave</u>	<u>Raymond Ct</u>	8	1	<u>03/08/2014</u>
<u>Stewart Ave</u>	<u>Raymond Ct</u>	~	0	<u>03/25/2014</u>
<u>Stewart Ave</u>	<u>Raymond Ct</u>	~	1	<u>05/12/2014</u>
<u>Stewart Ave</u>	<u>Raymond Ct</u>	~	0	<u>10/23/2014</u>
<u>Stewart Ave</u>	<u>Raymond Ct</u>	~	1	<u>11/03/2014</u>
<u>Stewart Ave</u>	<u>Raymond Ct</u>	~	0	<u>12/13/2014</u>
<u>Stewart Ave</u>	<u>Raymond Ct</u>	~	1	<u>12/30/2014</u>
<u>Stewart Ave</u>	<u>Raymond Ct</u>	~	0	<u>12/30/2014</u>
<u>Stewart Ave</u>	<u>Ring Rd</u>	1	0	<u>06/26/2014</u>
<u>Stewart Ave</u>	<u>Rockaway Ave</u>	16	0	<u>01/13/2014</u>
<u>Stewart Ave</u>	<u>Rockaway Ave</u>	~	1	<u>02/07/2014</u>
<u>Stewart Ave</u>	<u>Rockaway Ave</u>	~	0	<u>03/12/2014</u>
<u>Stewart Ave</u>	<u>Rockaway Ave</u>	~	0	<u>03/25/2014</u>
<u>Stewart Ave</u>	<u>Rockaway Ave</u>	~	0	<u>05/06/2014</u>
<u>Stewart Ave</u>	<u>Rockaway Ave</u>	~	1	<u>05/12/2014</u>
<u>Stewart Ave</u>	<u>Rockaway Ave</u>	~	0	<u>05/24/2014</u>
<u>Stewart Ave</u>	<u>Rockaway Ave</u>	~	0	<u>06/28/2014</u>
<u>Stewart Ave</u>	<u>Rockaway Ave</u>	~	0	<u>07/27/2014</u>
<u>Stewart Ave</u>	<u>Rockaway Ave</u>	~	0	<u>07/28/2014</u>
<u>Stewart Ave</u>	<u>Rockaway Ave</u>	~	0	<u>07/29/2014</u>
<u>Stewart Ave</u>	<u>Rockaway Ave</u>	~	0	<u>09/05/2014</u>
<u>Stewart Ave</u>	<u>Rockaway Ave</u>	~	0	<u>09/30/2014</u>
<u>Stewart Ave</u>	<u>Rockaway Ave</u>	~	0	<u>10/22/2014</u>
<u>Stewart Ave</u>	<u>Rockaway Ave</u>	~	1	<u>11/04/2014</u>
<u>Stewart Ave</u>	<u>Rockaway Ave</u>	~	0	<u>12/09/2014</u>
<u>Stewart Ave</u>	<u>Roosevelt St</u>	1	1	<u>12/19/2014</u>
<u>Stewart Ave</u>	<u>Roxbury Rd</u>	1	3	<u>07/04/2014</u>
<u>Stewart Ave</u>	<u>Sackville Rd</u>	2	2	<u>11/05/2014</u>
<u>Stewart Ave</u>	<u>Sackville Rd</u>	~	1	<u>11/05/2014</u>
<u>Stewart Ave R/O #365</u>	<u>Stewart Ave</u>	1	0	<u>09/27/2014</u>

\*Locations may be in vicinity of stated location or cross street , e.g. Franklin Ave. [50ft. N/O] Stewart Ave.

<u>Location</u>	<u>Cross Street</u>	<u>Count</u> (# at same location)	<u>Injuries</u>	<u>Date</u>
<u>Stewart Ave #510</u>	<u>Stewart Ave</u>	<u>1</u>	<u>0</u>	<u>05/29/2014</u>
<u>Stewart Ave</u>	<u>Tanners Pond Rd</u>	<u>1</u>	<u>0</u>	<u>07/23/2014</u>
<u>Stewart Ave</u>	<u>Tullamore Rd</u>	<u>1</u>	<u>0</u>	<u>08/08/2014</u>
<u>Stewart Ave</u>	<u>Washington Ave</u>	<u>9</u>	<u>0</u>	<u>01/02/2014</u>
<u>Stewart Ave</u>	<u>Washington Ave</u>	<u>~</u>	<u>0</u>	<u>01/17/2014</u>
<u>Stewart Ave</u>	<u>Washington Ave</u>	<u>~</u>	<u>0</u>	<u>02/06/2014</u>
<u>Stewart Ave</u>	<u>Washington Ave</u>	<u>~</u>	<u>0</u>	<u>03/27/2014</u>
<u>Stewart Ave</u>	<u>Washington Ave</u>	<u>~</u>	<u>0</u>	<u>05/05/2014</u>
<u>Stewart Ave</u>	<u>Washington Ave</u>	<u>~</u>	<u>0</u>	<u>05/14/2014</u>
<u>Stewart Ave</u>	<u>Washington Ave</u>	<u>~</u>	<u>1</u>	<u>05/28/2014</u>
<u>Stewart Ave</u>	<u>Washington Ave</u>	<u>~</u>	<u>0</u>	<u>07/16/2014</u>
<u>Stewart Ave</u>	<u>Washington Ave</u>	<u>~</u>	<u>0</u>	<u>10/29/2014</u>
<u>Stewart Ave</u>	<u>Wellington Rd</u>	<u>2</u>	<u>1</u>	<u>09/02/2014</u>
<u>Stewart Ave</u>	<u>Wellington Rd</u>	<u>~</u>	<u>0</u>	<u>10/21/2014</u>
<u>Stewart Ave</u>	<u>Westbury Rd</u>	<u>2</u>	<u>2</u>	<u>03/14/2014</u>
<u>Stewart Ave</u>	<u>Westbury Rd</u>	<u>~</u>	<u>1</u>	<u>07/05/2014</u>
<u>Stewart Ave</u>	<u>Westminster Rd</u>	<u>3</u>	<u>0</u>	<u>05/08/2014</u>
<u>Stewart Ave #295</u>	<u>Westminster Rd</u>	<u>~</u>	<u>1</u>	<u>09/05/2014</u>
<u>Stewart Ave</u>	<u>Westminster Rd</u>	<u>~</u>	<u>0</u>	<u>10/22/2014</u>
<u>Stewart Ave</u>	<u>Wetherill Rd</u>	<u>8</u>	<u>2</u>	<u>02/03/2014</u>
<u>Stewart Ave</u>	<u>Wetherill Rd</u>	<u>~</u>	<u>0</u>	<u>02/09/2014</u>
<u>Stewart Ave</u>	<u>Wetherill Rd</u>	<u>~</u>	<u>0</u>	<u>03/07/2014</u>
<u>Stewart Ave</u>	<u>Wetherill Rd</u>	<u>~</u>	<u>2</u>	<u>05/02/2014</u>
<u>Stewart Ave</u>	<u>Wetherill Rd</u>	<u>~</u>	<u>0</u>	<u>09/23/2014</u>
<u>Stewart Ave</u>	<u>Wetherill Rd</u>	<u>~</u>	<u>0</u>	<u>10/01/2014</u>
<u>Stewart Ave</u>	<u>Wetherill Rd</u>	<u>~</u>	<u>2</u>	<u>12/07/2014</u>
<u>Stewart Ave</u>	<u>Wetherill Rd</u>	<u>~</u>	<u>0</u>	<u>12/16/2014</u>
<u>Stewart Ave</u>	<u>Weyford Terr</u>	<u>1</u>	<u>0</u>	<u>08/18/2014</u>
<u>Stewart Ave</u>	<u>Whitehall Blvd</u>	<u>3</u>	<u>3</u>	<u>03/11/2014</u>
<u>Stewart Ave</u>	<u>Whitehall Blvd</u>	<u>~</u>	<u>2</u>	<u>04/20/2014</u>
<u>Stewart Ave</u>	<u>Whitehall Blvd</u>	<u>~</u>	<u>2</u>	<u>04/28/2014</u>
<u>Stewart Ave</u>	<u>Wickham Rd</u>	<u>3</u>	<u>1</u>	<u>01/29/2014</u>
<u>Stewart Ave</u>	<u>Wickham Rd</u>	<u>~</u>	<u>0</u>	<u>02/23/2014</u>
<u>Stewart Ave</u>	<u>Wickham Rd</u>	<u>~</u>	<u>0</u>	<u>08/15/2014</u>
<u>Stratford Ave</u>	<u>Adams St</u>	<u>1</u>	<u>0</u>	<u>06/06/2014</u>
<u>Stratford Ave</u>	<u>Lee Rd</u>	<u>1</u>	<u>0</u>	<u>01/21/2014</u>
<u>Stratford Ave</u>	<u>New Hyde Park Rd</u>	<u>1</u>	<u>3</u>	<u>12/29/2014</u>
<u>Stratford Ave</u>	<u>Oxford Blvd</u>	<u>1</u>	<u>1</u>	<u>10/13/2014</u>
<u>Stratford Ave</u>	<u>Roxbury Rd</u>	<u>1</u>	<u>1</u>	<u>09/05/2014</u>
<u>Stratford Ave</u>	<u>Wellington Rd</u>	<u>1</u>	<u>0</u>	<u>06/17/2014</u>
<u>Supreme Court Dr</u>	<u>Washington Ave</u>	<u>1</u>	<u>0</u>	<u>05/28/2014</u>
<u>Tanners Pond Rd #158</u>	<u>Newmarket Rd</u>	<u>1</u>	<u>0</u>	<u>07/18/2014</u>
<u>Tanners Pond Rd</u>	<u>Somerset Ave</u>	<u>1</u>	<u>0</u>	<u>02/10/2014</u>
<u>Tanners Pond Rd</u>	<u>Stewart Ave</u>	<u>2</u>	<u>0</u>	<u>02/10/2014</u>
<u>Tanners Pond Rd</u>	<u>Stewart Ave</u>	<u>~</u>	<u>0</u>	<u>05/24/2014</u>
<u>Tanners Pond Rd</u>	<u>Stratford Ave</u>	<u>4</u>	<u>0</u>	<u>01/30/2014</u>
<u>Tanners Pond Rd</u>	<u>Stratford Ave</u>	<u>~</u>	<u>0</u>	<u>03/04/2014</u>
<u>Tanners Pond Rd</u>	<u>Stratford Ave</u>	<u>~</u>	<u>0</u>	<u>07/10/2014</u>

\*Locations may be in vicinity of stated location or cross street , e.g. Franklin Ave. [50ft. N/O] Stewart Ave.

<u>Location</u>	<u>Cross Street</u>	<u>Count</u> (# at same location)	<u>Injuries</u>	<u>Date</u>
<u>Tanners Pond Rd</u>	<u>Stratford Ave</u>	<u>~</u>	<u>0</u>	<u>12/24/2014</u>
<u>Tullamore Rd F/O #181</u>	<u>Somerset</u>	<u>1</u>	<u>0</u>	<u>08/08/2014</u>
<u>Washington Ave</u>	<u>11th St</u>	<u>9</u>	<u>0</u>	<u>01/16/2014</u>
<u>Washington Ave</u>	<u>11th St</u>	<u>~</u>	<u>0</u>	<u>04/29/2014</u>
<u>Washington Ave</u>	<u>11th St</u>	<u>~</u>	<u>0</u>	<u>05/05/2014</u>
<u>Washington Ave</u>	<u>11th St</u>	<u>~</u>	<u>0</u>	<u>06/30/2014</u>
<u>Washington Ave</u>	<u>11th St</u>	<u>~</u>	<u>0</u>	<u>07/02/2014</u>
<u>Washington Ave</u>	<u>11th St</u>	<u>~</u>	<u>0</u>	<u>07/10/2014</u>
<u>Washington Ave</u>	<u>11th St</u>	<u>~</u>	<u>0</u>	<u>08/26/2014</u>
<u>Washington Ave</u>	<u>11th St</u>	<u>~</u>	<u>0</u>	<u>08/27/2014</u>
<u>Washington Ave</u>	<u>11th St</u>	<u>~</u>	<u>0</u>	<u>10/17/2014</u>
<u>Washington Ave</u>	<u>Bayberry Ave</u>	<u>2</u>	<u>0</u>	<u>06/27/2014</u>
<u>Washington Ave</u>	<u>Bayberry Ave</u>	<u>~</u>	<u>2</u>	<u>08/12/2014</u>
<u>Washington Ave</u>	<u>Brook St</u>	<u>1</u>	<u>2</u>	<u>12/19/2014</u>
<u>Washington Ave</u>	<u>Chestnut St</u>	<u>3</u>	<u>0</u>	<u>02/28/2014</u>
<u>Washington Ave</u>	<u>Chestnut St</u>	<u>~</u>	<u>0</u>	<u>03/19/2014</u>
<u>Washington Ave</u>	<u>Chestnut St</u>	<u>~</u>	<u>0</u>	<u>12/19/2014</u>
<u>Washington Ave</u>	<u>Courthouse Dr</u>	<u>4</u>	<u>0</u>	<u>02/07/2014</u>
<u>Washington Ave</u>	<u>Courthouse Dr</u>	<u>~</u>	<u>0</u>	<u>02/11/2014</u>
<u>Washington Ave</u>	<u>Courthouse Dr</u>	<u>~</u>	<u>1</u>	<u>10/14/2014</u>
<u>Washington Ave</u>	<u>Courthouse Dr</u>	<u>~</u>	<u>1</u>	<u>12/17/2014</u>
<u>Washington Ave</u>	<u>Fair Ct</u>	<u>1</u>	<u>0</u>	<u>11/06/2014</u>
<u>Washington Ave</u>	<u>Garden St</u>	<u>6</u>	<u>0</u>	<u>02/28/2014</u>
<u>Washington Ave</u>	<u>Garden St</u>	<u>~</u>	<u>1</u>	<u>03/02/2014</u>
<u>Washington Ave</u>	<u>Garden St</u>	<u>~</u>	<u>2</u>	<u>03/05/2014</u>
<u>Washington Ave</u>	<u>Garden St</u>	<u>~</u>	<u>0</u>	<u>06/17/2014</u>
<u>Washington Ave</u>	<u>Garden St</u>	<u>~</u>	<u>1</u>	<u>06/23/2014</u>
<u>Washington Ave</u>	<u>Garden St</u>	<u>~</u>	<u>1</u>	<u>12/12/2014</u>
<u>Washington Ave</u>	<u>Huntington Rd</u>	<u>2</u>	<u>0</u>	<u>03/24/2014</u>
<u>Washington Ave</u>	<u>Huntington Rd</u>	<u>~</u>	<u>3</u>	<u>09/10/2014</u>
<u>Washington Ave</u>	<u>Locust St</u>	<u>1</u>	<u>1</u>	<u>06/06/2014</u>
<u>Washington Ave</u>	<u>Meadow St</u>	<u>2</u>	<u>3</u>	<u>06/13/2014</u>
<u>Washington Ave</u>	<u>Meadow St</u>	<u>~</u>	<u>1</u>	<u>09/02/2014</u>
<u>Washington Ave</u>	<u>Old Country Rd</u>	<u>2</u>	<u>0</u>	<u>06/11/2014</u>
<u>Washington Ave</u>	<u>Old Country Rd</u>	<u>~</u>	<u>0</u>	<u>07/31/2014</u>
<u>Washington Ave</u>	<u>Pine St</u>	<u>2</u>	<u>0</u>	<u>05/24/2014</u>
<u>Washington Ave</u>	<u>Pine St</u>	<u>~</u>	<u>1</u>	<u>08/08/2014</u>
<u>Washington Ave</u>	<u>South Rd</u>	<u>2</u>	<u>1</u>	<u>01/23/2014</u>
<u>Washington Ave</u>	<u>South Rd</u>	<u>~</u>	<u>0</u>	<u>12/16/2014</u>
<u>Washington Ave</u>	<u>St James St N</u>	<u>1</u>	<u>0</u>	<u>03/05/2014</u>
<u>Washington Ave</u>	<u>St James St S</u>	<u>7</u>	<u>0</u>	<u>06/11/2014</u>
<u>Washington Ave</u>	<u>St James St S</u>	<u>~</u>	<u>1</u>	<u>07/29/2014</u>
<u>Washington Ave</u>	<u>St James St S</u>	<u>~</u>	<u>1</u>	<u>10/21/2014</u>
<u>Washington Ave</u>	<u>St James St S</u>	<u>~</u>	<u>0</u>	<u>11/17/2014</u>
<u>Washington Ave</u>	<u>St James St S</u>	<u>~</u>	<u>0</u>	<u>11/18/2014</u>
<u>Washington Ave</u>	<u>St James St S</u>	<u>~</u>	<u>1</u>	<u>11/26/2014</u>
<u>Washington Ave</u>	<u>St James St S</u>	<u>~</u>	<u>1</u>	<u>12/03/2014</u>
<u>Washington Ave</u>	<u>Stewart Ave</u>	<u>15</u>	<u>2</u>	<u>01/09/2014</u>

\*Locations may be in vicinity of stated location or cross street , e.g. Franklin Ave. [50ft. N/O] Stewart Ave.



<u>Location</u>	<u>Cross Street</u>	<u>Count</u> (# at same location)	<u>Injuries</u>	<u>Date</u>
<u>Washington Ave</u>	<u>Stewart Ave</u>	<u>~</u>	<u>1</u>	<u>02/17/2014</u>
<u>Washington Ave</u>	<u>Stewart Ave</u>	<u>~</u>	<u>0</u>	<u>04/01/2014</u>
<u>Washington Ave</u>	<u>Stewart Ave</u>	<u>~</u>	<u>2</u>	<u>04/09/2014</u>
<u>Washington Ave</u>	<u>Stewart Ave</u>	<u>~</u>	<u>0</u>	<u>06/09/2014</u>
<u>Washington Ave</u>	<u>Stewart Ave</u>	<u>~</u>	<u>2</u>	<u>06/29/2014</u>
<u>Washington Ave</u>	<u>Stewart Ave</u>	<u>~</u>	<u>0</u>	<u>07/14/2014</u>
<u>Washington Ave</u>	<u>Stewart Ave</u>	<u>~</u>	<u>0</u>	<u>07/28/2014</u>
<u>Washington Ave</u>	<u>Stewart Ave</u>	<u>~</u>	<u>0</u>	<u>08/03/2014</u>
<u>Washington Ave</u>	<u>Stewart Ave</u>	<u>~</u>	<u>0</u>	<u>08/03/2014</u>
<u>Washington Ave</u>	<u>Stewart Ave</u>	<u>~</u>	<u>0</u>	<u>10/09/2014</u>
<u>Washington Ave</u>	<u>Stewart Ave</u>	<u>~</u>	<u>1</u>	<u>10/14/2014</u>
<u>Washington Ave</u>	<u>Stewart Ave</u>	<u>~</u>	<u>0</u>	<u>11/26/2014</u>
<u>Washington Ave</u>	<u>Stewart Ave</u>	<u>~</u>	<u>3</u>	<u>12/22/2014</u>
<u>Washington Ave</u>	<u>Stewart Ave</u>	<u>~</u>	<u>2</u>	<u>12/31/2014</u>
<u>Washington Ave</u>	<u>Supreme Court Dr</u>	<u>2</u>	<u>3</u>	<u>08/21/2014</u>
<u>Washington Ave</u>	<u>Supreme Court Dr</u>	<u>~</u>	<u>0</u>	<u>08/26/2014</u>
<u>Washington Ave</u>	<u>Transverse Rd</u>	<u>2</u>	<u>0</u>	<u>06/22/2014</u>
<u>Washington Ave</u>	<u>Transverse Rd</u>	<u>~</u>	<u>2</u>	<u>12/18/2014</u>
<u>Washington Ave</u>	<u>Warton Pl</u>	<u>2</u>	<u>1</u>	<u>04/10/2014</u>
<u>Washington Ave</u>	<u>Warton Pl</u>	<u>~</u>	<u>0</u>	<u>06/30/2014</u>
<u>West St</u>	<u>Old Country Rd</u>	<u>2</u>	<u>0</u>	<u>06/25/2014</u>
<u>West St R/O #1</u>	<u>Old Country Rd</u>	<u>~</u>	<u>0</u>	<u>11/21/2014</u>
<u>Wetherill Rd</u>	<u>Westbury Rd</u>	<u>1</u>	<u>0</u>	<u>01/19/2014</u>
<u>Whitehall Blvd So</u>	<u>Cambridge Ave</u>	<u>1</u>	<u>3</u>	<u>03/15/2014</u>
<u>Whitehall Blvd</u>	<u>Chester Ave</u>	<u>1</u>	<u>0</u>	<u>06/18/2014</u>
<u>Whitehall Blvd</u>	<u>Merillon Ave</u>	<u>1</u>	<u>0</u>	<u>05/30/2014</u>
<u>Whitehall Blvd F/O 113</u>	<u>Stewart Ave</u>	<u>2</u>	<u>0</u>	<u>03/07/2014</u>
<u>Whitehall Blvd</u>	<u>Stewart Ave</u>	<u>~</u>	<u>0</u>	<u>04/02/2014</u>
<u>Willow St F/O 54</u>	<u>Washington Ave</u>	<u>1</u>	<u>0</u>	<u>02/22/2014</u>
<u>Wyatt Rd</u>	<u>Lefferts Rd</u>	<u>1</u>	<u>0</u>	<u>01/24/2014</u>

\*Locations may be in vicinity of stated location or cross street , e.g. Franklin Ave. [50ft. N/O] Stewart Ave.