

**Garden City
Police Department
2020
Annual Report**

Garden City



Police Department

KENNETH O. JACKSON
POLICE COMMISSIONER

349 Stewart Avenue
Garden City, NY 11530

Tele: (516) 465-4100
Fax: (516) 465-4095

2020 proved to be a difficult year for all Police Departments due to the COVID Pandemic. However, the men and women of the Garden City Police Department showed their dedication by continuing to respond for duty even if it meant putting themselves and their families at risk of contracting COVID.

The following annual report for 2020 illustrates the achievements and contributions of the police officers and civilian members of the Department. Garden City is a safe community as a result of the hard work and dedication of the members of the Police Department. Through their dedication to duty, and partnerships with the Village Board, the Community and other Village Departments, the Police Department has earned a reputation among their peers, and the community they serve, as a highly professional, proactive, and service oriented police agency.

The information provided within this report includes the following:

- Personnel Analysis
- Crime Analysis and Trends
- Police Activity
- Enforcement Efforts
- Community Programs
- A Comprehensive Auto Accident Analysis

This report is also designed to present a review of the various functions and commitments of the Department and provide a valuable resource for elected officials, residents, businesses, and visitors to the Village.

Sincerely,

A handwritten signature in blue ink, appearing to read "Ken O. Jackson".

Kenneth O. Jackson
Police Commissioner

Table of Contents

Personnel Analysis	3
Staffing	4
Time Lost Due to Injury and Illness	5
Overtime	5
Education and Training	6
Activity Analysis	7
Crime-Arrest Analysis	9
Crimes Reported to the F.B.I.....	10
Burglary Analysis.....	11
Larceny Analysis.....	12
Arrest Analysis.....	13
D.W.I. Arrest Analysis.....	14
Youth Bureau	15
Youth Bureau Programs.....	16
Juvenile Custodials.....	17
Juvenile Activity Reports.....	18
Traffic Enforcement Analysis	19
Tickets Issued	20
Fines Collected	21
Seat Belt Enforcement	22
Truck Inspections	23
Auto Accident Analysis	24
Accident Totals.....	25
Residents & Non-Residents.....	25
Collision With	25
Traffic Control	25
Road Conditions.....	26
Weather Conditions	26
Pedestrian Analysis	26
Apparent Contributing Factors	27
Hour of the Day.....	28
Day of Week	28
Location List.....	29

Personnel Analysis

Garden City Police Department 2020 Annual Report

Staffing

(as of: 12/31/20)

Authorized Sworn Member Positions:

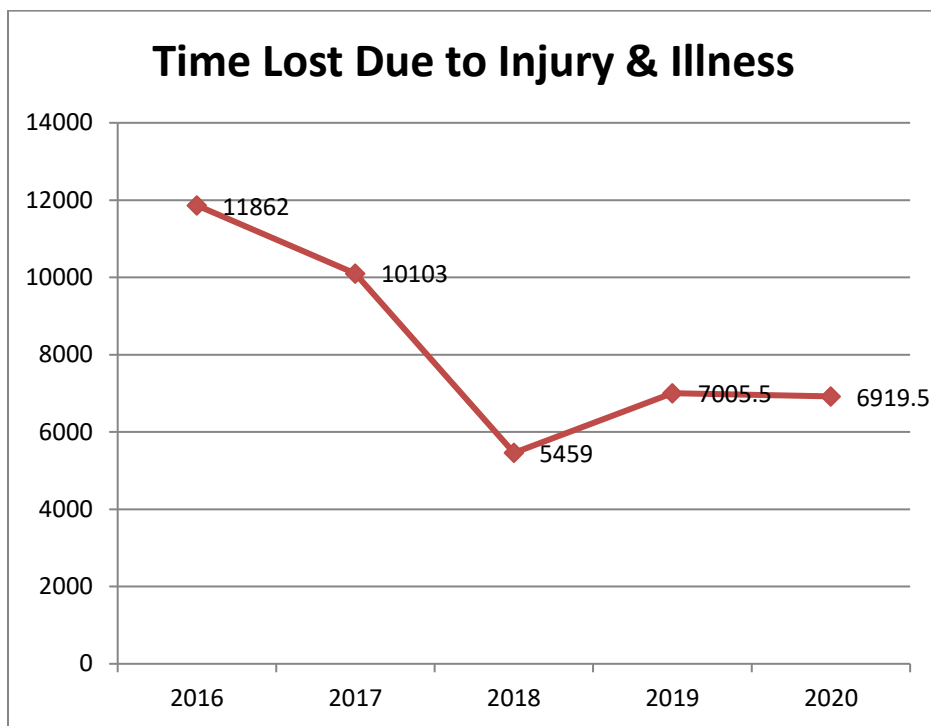
One	1	Police Commissioner
One	1	Deputy Commanding Officer
Four	4	Lieutenants
Six	6	Sergeants
One	1	Detective Sergeant
Two	2	Detectives
One	1	Youth Bureau Detective
One	1	Community Policing Detective
Thirty-Five	35	Police Officers
Total	52	

Authorized Civilian Employees:

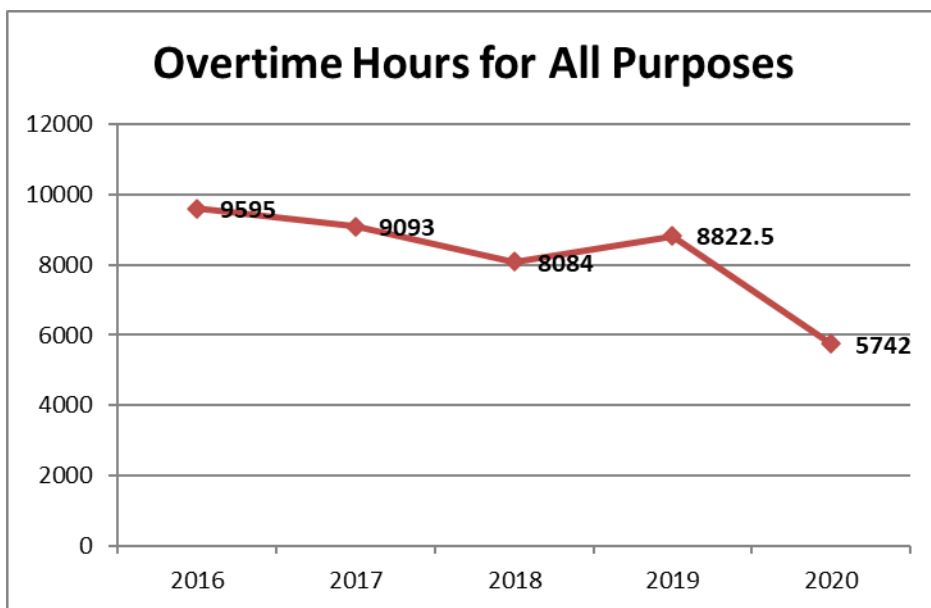
One	1	Secretary
Six	6	Civilian Dispatchers
Seven	7	Police Aides
Total	14	

Authorized Civilian Part-Time Employees:

Eleven	11	School Crossing Guards
Two	2	Substitute Crossing Guards
Seven	7	Special Police (Volunteers)
Four	4	Police Aides
Total	24	



2020 Includes COVID related absences



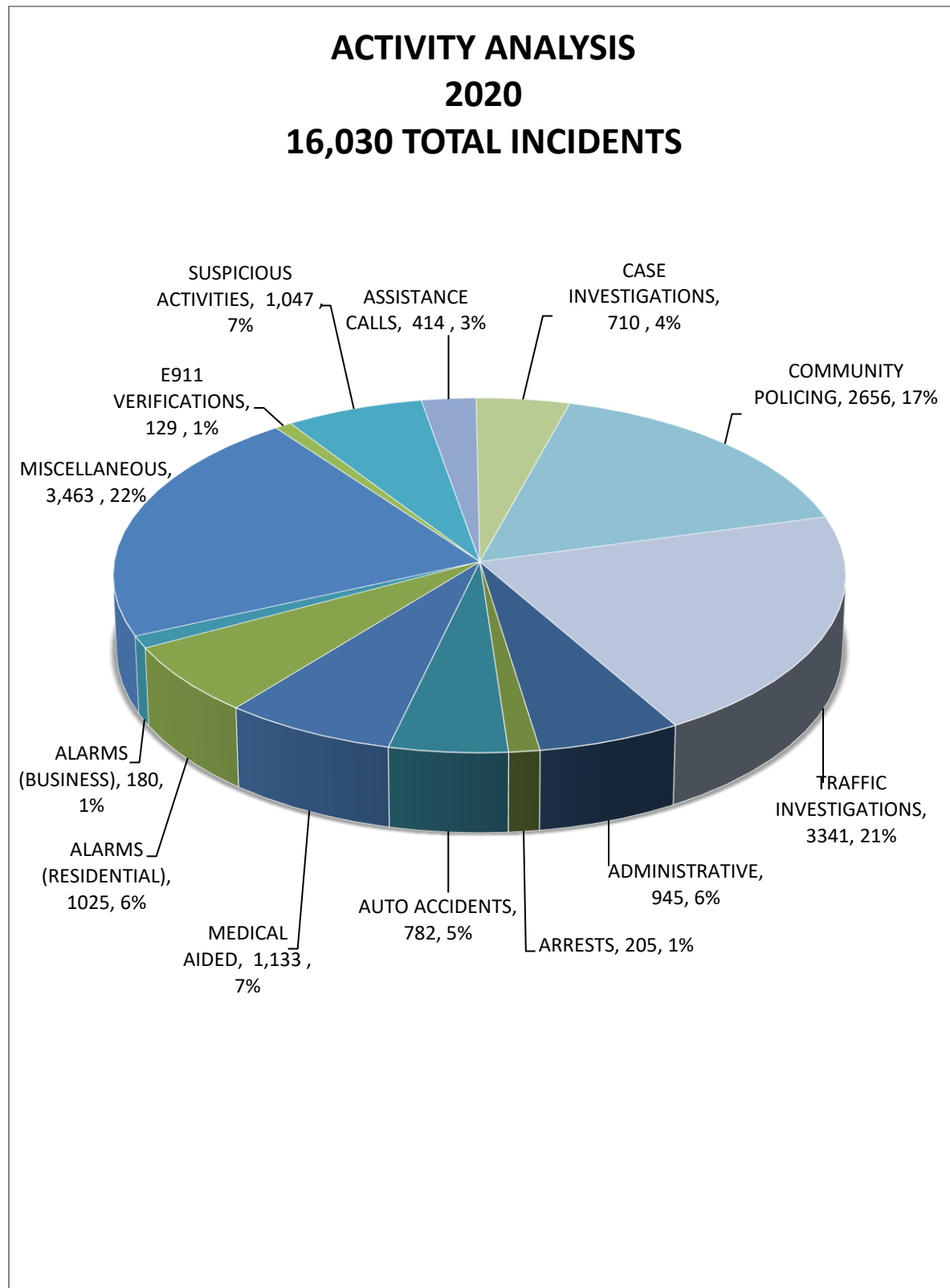
Training

Training is a very important focus for the Garden City Police Department. Quality training assists our members in providing optimum service to the community. In 2020, the department dedicated over 2,081 hours to training for specialized police topics such as, but not limited to:

- Basic Course in Police Supervision
- Basic Police Officer Training
- EVOG (Emergency Vehicle Operations Course)
- School Resource Officer
- School Safety
- School Camera Monitoring System
- Multi-Hazard Emergency Planning for Schools
- Impact User
- APCO Online Dispatcher Training
- VCAD3 Computer Aided Dispatch
- Basic Police Communications Operator Training
- Situational Awareness
- Responding to Suicidal Subjects
- CPR, NARCAN & First Aid
- Crossing Guard Basic
- Firearms Qualifications
- Shotgun Qualifications
- Active Shooter
- Patrol Rifle Course
- Radar / Lidar Speed Enforcement
- Advanced Roadside Impaired Driving
- Instructor Development
- PESH
- Sexual Harassment in the Workplace
- NY/NJ HIDTA Search & Seizure
- Commercial Vehicle Awareness
- Heavy Equipment Theft
- Motorcycle Safety and Enforcement
- Taser Instructor
- Initial Taser Certification
- Use of Force
- Traffic Safety Conference
- Leadership in Trying Times
- Perspectives on Police Reform
- Coronavirus and Use of PPE
- Federal Emergency Management
- Workplace Violence / Safety Training
- ASPCA Domestic Violence and Animal Cruelty
- Child Car Seat Installation
- Bail & Discovery Reform
- Daily Training Bulletins
- Monthly Testing on Policies & Procedures
- DCJS Webinars

Activity Analysis

In 2020, the Department documented 16,030 incidents. Of those 945 were administrative events such as training and sick reports. 15,085 were police activity and calls for service ranging from disabled motorists to felony arrests.

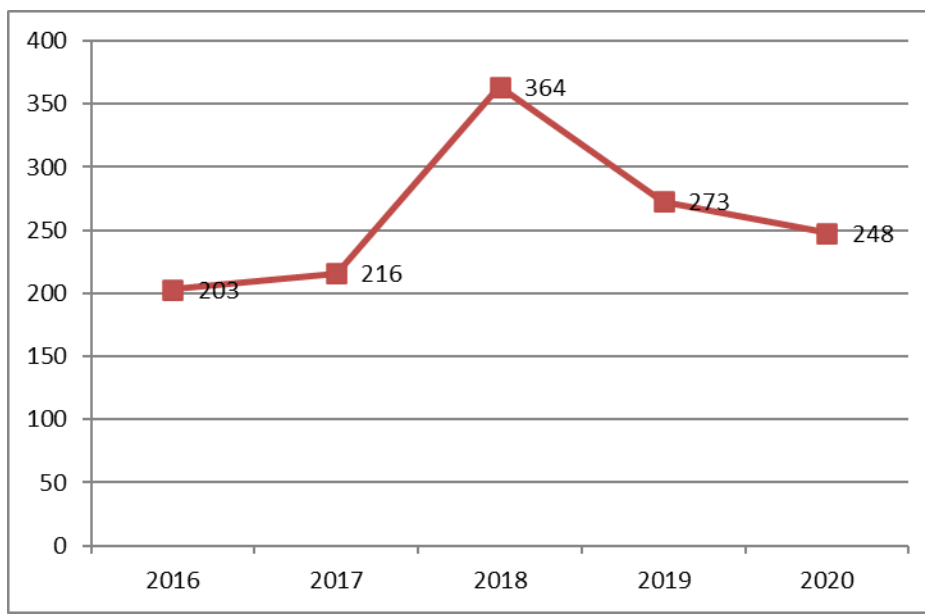


Crime-Arrest Analysis

Crimes Reported to the F.B.I.

Crime Categories

	2016	2017	2018	2019	2020
Murder-Manslaughter	0	0	0	0	0
Forcible Rape	0	0	0	0	0
Robbery	6	2	3	3	0
Burglary (Incl. Attempts)	19	14	25	25	8
Larceny	169	195	318	232	221
Assault	3	0	7	6	5
AutoThefts	6	5	11	7	14
Total Crimes Reported	203	216	364	273	248

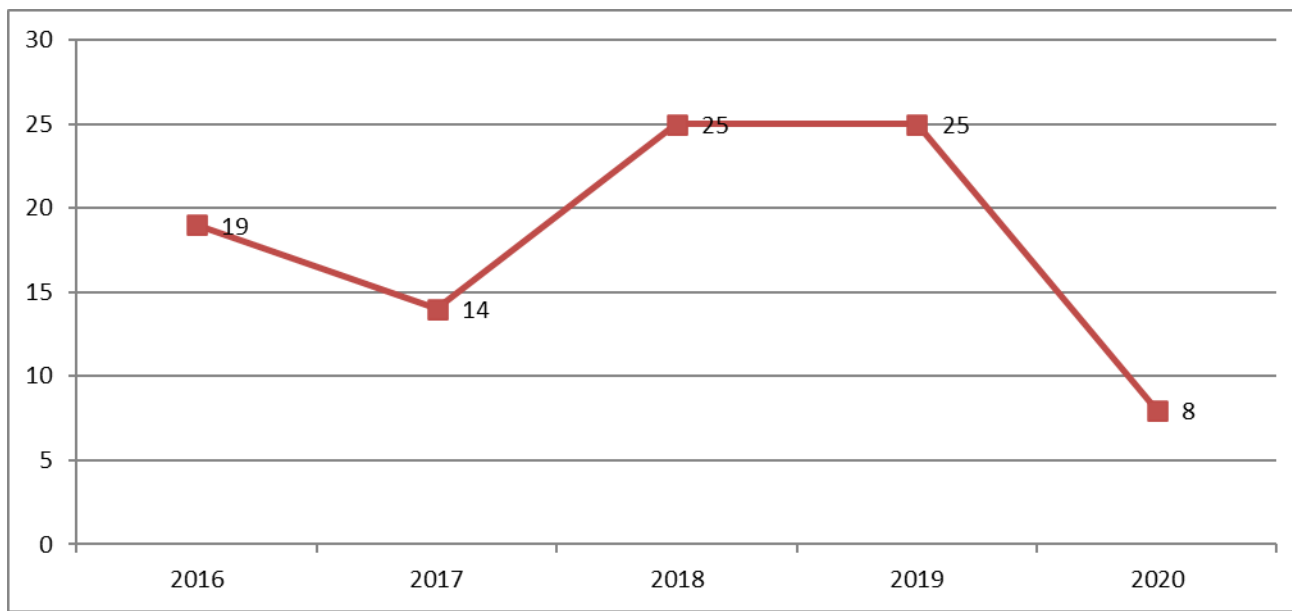


Burglary Analysis

Residential v. Non-Residential

		2016	2017	2018	2019	2020
RESIDENTIAL	NIGHT	3	6	5	12	1
	DAY	10	4	5	3	1
	UNKNOWN	2	2	5	3	2
NON-RESIDENTIAL	NIGHT	2	2	10	4	3
	DAY	2	0	0	3	0
	UNKNOWN	0	0	0	0	1
TOTAL BURGLARIES		19	14	25	25	8

Total Burglaries

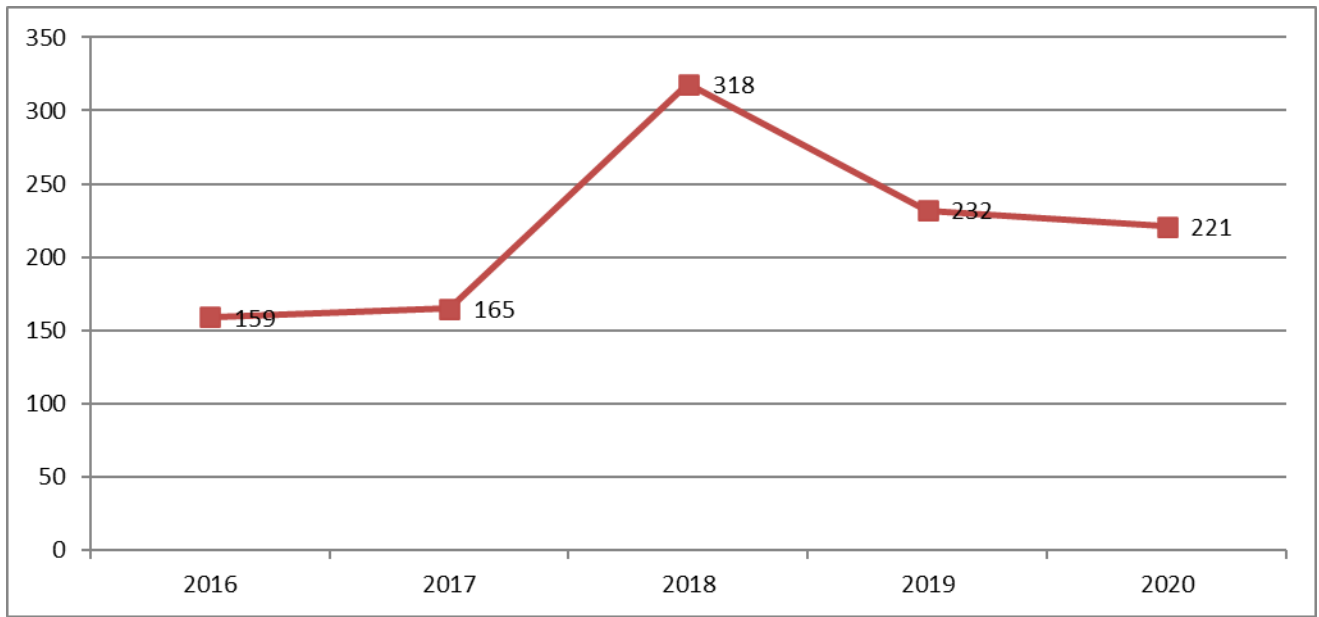


Larceny Analysis

Total Larcenies

	2016	2017	2018	2019	2020
Pick-Pocketing	0	1	0	0	0
Purse Snatching	1	1	0	0	0
Shoplifting	41	20	46	30	18
From Motor Vehicles	29	63	133	55	54
Motor Vehicle Parts	9	12	5	5	3
Bicycles	12	19	11	12	10
From Buildings	43	14	39	28	16
All Other	24	35	84	102	120
Total Larcenies	159	165	318	232	221

Total Larcenies

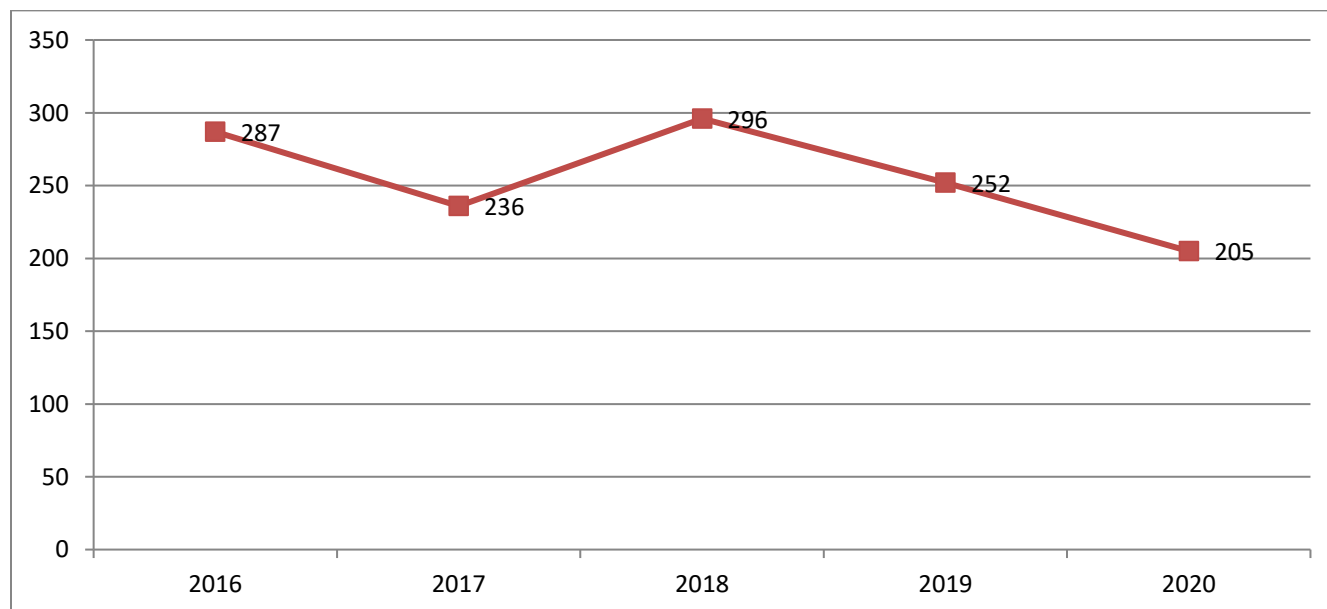


Arrest Analysis

Offense Category

	2016	2017	2018	2019	2020
MURDER	0	0	0	0	0
ROBBERY	3	2	1	1	1
ASSAULT	12	10	8	6	0
BURGLARY	4	5	4	14	1
SEX OFFENSES	1	1	1	2	3
LARCENY	54	34	67	42	40
AUTOTHEFT	2	4	2	0	1
DRUG ABUSE	31	20	23	15	3
D.W.I.	42	38	19	60	38
DISORDERLY CONDUCT	1	0	1	0	0
AGG. UNLICENSED	31	77	34	38	4
WARRANTS	10	20	3	5	6
FORGERY	6	10	5	3	0
ARSON	1	0	0	0	0
ALL OTHER	89	15	128	66	108
TOTAL ARRESTS	287	236	296	252	205

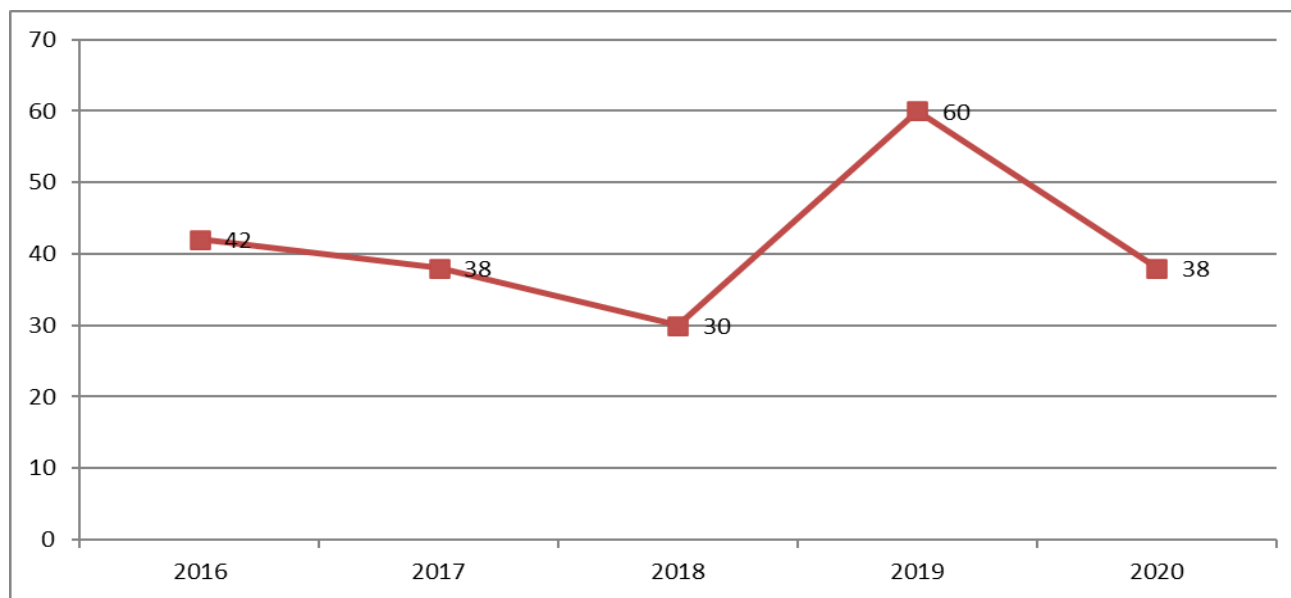
Total Arrests



D.W.I. Arrests

	2016	2017	2018	2019	2020
January	2	4	0	2	8
February	4	4	2	6	2
March	0	2	3	2	5
April	4	3	3	10	2
May	3	3	3	4	2
June	4	4	1	5	2
July	5	4	1	4	2
August	4	1	3	5	3
September	4	3	7	3	3
October	4	3	3	5	3
November	4	3	1	4	2
December	4	4	3	10	4
Total DWI Arrests	42	38	30	60	38

D.W.I. Arrests



Youth Bureau Activities

Youth Programs

Project Pride (5th Grade)

A five week course was provided to 5th grade students in the Garden City School District.

The program explains the problems associated with drug and alcohol abuse, as well as other safety issues.

Youth Conferences (All Grades)

Conducts conferences with students who have contact with police. Parents are present.

School Functions

Participated in assorted school activities and meetings both in person and via zoom.

Safety Lectures

Conducted safety lectures for Boy Scout and Girl Scout troops in Garden City.

Conducted Cyber Security lectures in the Garden City Schools (in person and via zoom).

Conducted Bullying lectures in the Garden City Schools (in person and via zoom).

Safety Drills

Monitored all school lockdown and lockout drills.

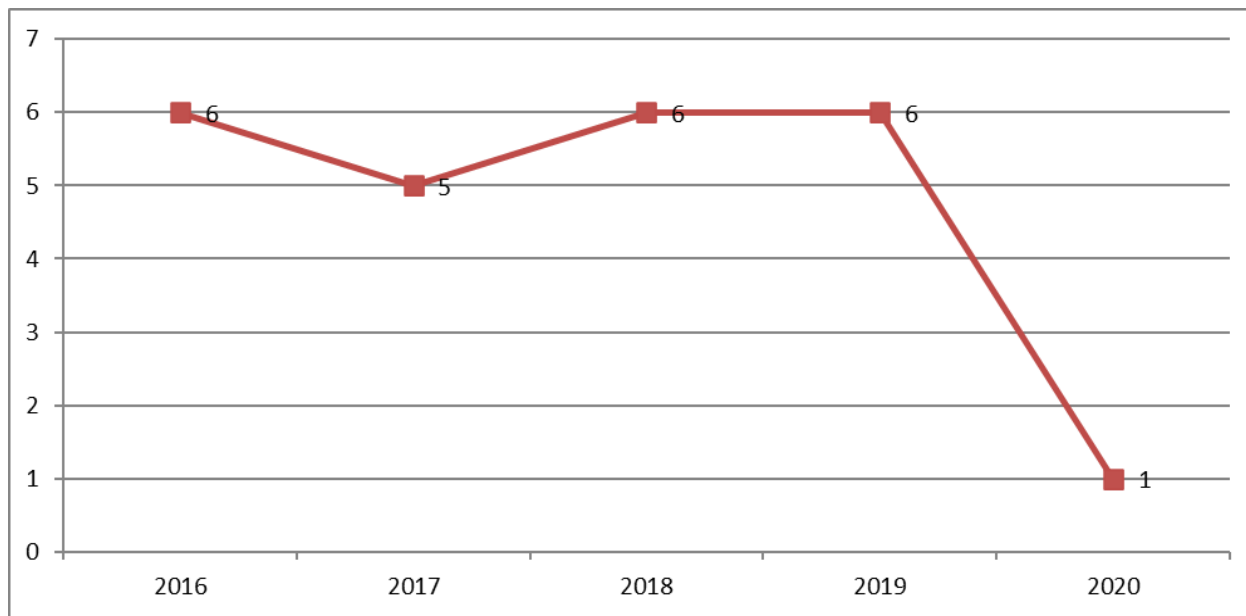
School Safety

Participated in school district Health and Safety meetings (in person and via zoom).

Juvenile Custodials

A “custodial” is the taking into custody of a person, less than 18 years of age, for an act, which if committed by an adult would constitute a crime.

	2016	2017	2018	2019	2020
ARSON	2	0	0	0	0
BURGLARY	0	0	0	0	0
ROBBERY	0	0	0	0	0
ASSAULT	0	0	1	0	0
LARCENY	4	2	1	3	0
CRIMINAL MISCHIEF	0	2	0	1	0
ALL OTHER	0	1	4	2	1
TOTAL CUSTODIALS	6	5	6	6	1



Juvenile Activity Reports

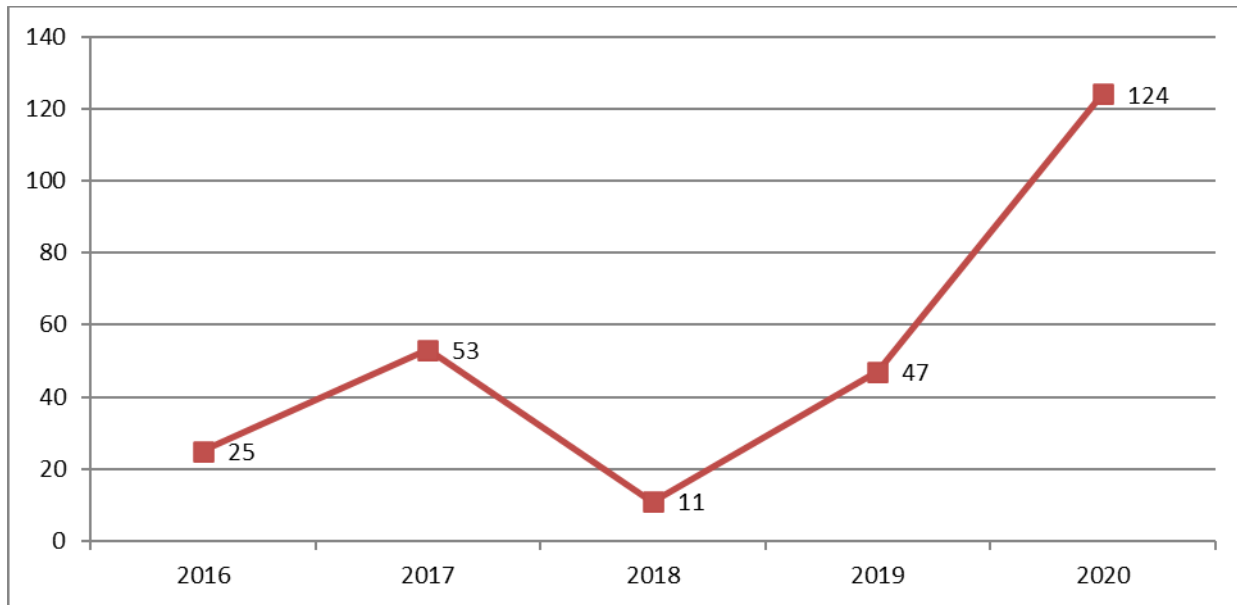
Non-Custodial situations include, but are not limited to, situations where a juvenile:

Engages in conduct which is illegal but does not constitute a crime or

Engages in conduct which does constitute a crime but, at the complainant's discretion (who in some cases will be the department), will not be charged, or

Is intoxicated or under the influence of illegal drugs.

In such cases a juvenile activity report is made.



Traffic Enforcement

Garden City Police Department 2020 Annual Report

2020 Total Tickets Issued

	VTL's	Transportation	Tax Law	Speeds	TOTAL VTL's	AT's	Parking
Jan-20	805	38	8	123	974	7	2,425
Feb-20	739	77	5	145	966	7	2,282
Mar-20	450	69	7	72	598	1	1,257
Apr-20	80	49	8	0	137	6	14
May-20	182	76	4	38	300	4	172
Jun-20	166	68	6	53	293	2	863
Jul-20	169	40	4	39	252	1	1,476
Aug-20	396	67	7	76	546	4	1,642
Sep-20	611	88	8	107	814	3	1,847
Oct-20	671	61	6	124	862	2	1,855
Nov-20	610	46	2	76	734	0	1,748
Dec-20	502	12	0	79	593	0	2,148
TOTALS	5,381	691	65	932	7,069	37	17,729

Garden City Police Department 2020 Annual Report

Fines and Surcharges Collected

Month	Traffic Summonses Issued	Traffic Summonses Disposed	Summons Fines Collected	SCF and Surcharges Collected	Parking Issued	Parking Disposed	Parking Fines Collected	Total Fines	Total Fines Plus Surcharges
JANUARY	974	377	\$63,681	\$15,905	2,425	2106	\$81,700	\$145,381	\$161,286
FEBRUARY	966	410	\$49,970	\$17,103	2,282	1883	\$77,785	\$127,755	\$144,858
MARCH	598	187	\$52,820	\$12,837	1,257	1476	\$62,010	\$114,830	\$127,667
APRIL	137	10	\$3,150	\$1,162	14	298	\$19,340	\$22,490	\$23,652
MAY	300	77	\$7,557	\$1,662	172	127	\$10,465	\$18,022	\$19,684
JUNE	293	82	\$17,425	\$4,764	863	427	\$18,335	\$35,760	\$40,524
JULY	252	68	\$17,815	\$6,673	1,476	937	\$36,180	\$53,995	\$60,668
AUGUST	546	177	\$15,755	\$6,980	1,642	1401	\$47,740	\$63,495	\$70,475
SEPTEMBER	814	421	\$27,100	\$8,402	1,847	1449	\$44,765	\$71,865	\$80,267
OCTOBER	862	412	\$42,125	\$13,378	1,855	1774	\$53,150	\$95,275	\$108,653
NOVEMBER	734	194	\$51,143	\$15,067	1,748	1492	\$48,650	\$99,793	\$114,860
DECEMBER	593	105	\$36,147	\$11,700	2,148	1588	\$61,797	\$97,944	\$109,644
TOTAL	7,069	2,520	\$384,688	\$115,633	17,729	14958	\$561,917	\$946,605	\$1,062,238

Seat Belt Enforcement Details				
(Various Locations)				
Date	Seatbelt Violations	Childseat Violations	Other Violations	Total Tickets
11/17/2020	4	0	2	6
11/18/2020	11	0	3	14
11/19/2020	9	0	3	12
11/20/2020	9	0	12	21
11/21/2020	6	0	1	7
11/23/2020	3	0	2	5
11/28/2020	5	0	0	5
12/6/2020	1	0	0	1
Totals	48	0	23	71

**Commercial Vehicle Inspections
(Various Locations)**

Date Trucks Inspected	Number of Trucks Inspected	# Taken Out of Service	Tickets Issued	Overweight Violations	Haz-Mat Violations	Unsecured Load Tickets
1/6/2020	12	5	42	1	0	1
1/14/2020	14	4	44	4	0	1
2/4/2020	7	4	46	7	0	0
2/12/2020	10	4	53	0	7	2
3/2/2020	11	6	42	14	0	0
3/10/2020	10	6	47	3	3	1
4/1/2020	9	5	48	22	0	1
4/16/2020	10	6	40	4	5	0
5/5/2020	7	5	45	3	3	0
5/13/2020	6	4	42	0	3	1
5/18/2020	7	2	32	0	6	1
6/3/2020	11	5	48	1	7	2
6/11/2020	10	7	33	0	3	0
7/24/2020	7	4	20	10	0	1
7/29/2020	9	6	49	15	7	5
9/2/2020	10	7	41	4	0	3
9/17/2020	10	5	41	5	0	0
10/1/2020	9	4	32	13	0	0
10/28/2020	8	3	39	0	3	1
11/2/2020	10	5	58	3	4	5
Totals	187	97	842	109	51	25

Auto-Accident Analysis

Auto-Accident Totals

Total Auto Accidents	782
Property Damage Accidents.....	607
Personal Injury Accidents.....	174
Fatal Accidents.....	1
Accident Reports (MV 104A completed).....	725
Auto Accidents "No-Report".....	57
Auto Accidents Involving Residents	288
Non-Resident Involved Auto Accidents	494

Collision with

Auto vs. Auto.....	643
Auto vs. Pedestrian (not including bicycles).....	7
Auto vs. Bicycle.....	11
Auto vs. Fixed Object.....	58
Auto vs. Other (not fixed).....	7
Auto vs. Train.....	0
Auto vs. Tree.....	10
Auto vs. Animal.....	1

Traffic Control (Does not include AA No-Report)

None.....	299
Traffic Signal.....	302
Stop Sign.....	87
Flashing Light.....	0
Yield Sign.....	9
RR Crossing Sign.....	0
RR Crossing Flashing Lights.....	0
RR Crossing Gates.....	2
Stopped School Bus.....	0
Highway Work Area.....	6
Officer.....	3
Other.....	17

Garden City Police Department 2020 Annual Report

Road Conditions (Does not include AA No-Report)

Dry	586
Wet	129
Muddy	0
Ice/Snow	16
Slush	0
Other	51

Weather Conditions (Does not include AA No-Report)

Clear	452
Cloudy	181
Rain	81
Snow	15
Sleet	0
Fog	2
Other	51

Pedestrian Analysis (Includes Collisions with Bicyclists)

Accidents Involving Pedestrians	18
# of Pedestrians Killed	0
# of Pedestrians Injured	19
# of Pedestrians on Foot	17
# of Pedestrians on a Bicycle	11
At Intersection	15

Garden City Police Department 2020 Annual Report

Apparent Contributing Factors

Does not include AA No-Report. Number of contributing factors may be greater than one for any given accident. Contributing factors may be unknown for any given accident.

Alcohol	12
Backing Unsafely.....	63
Driver Inattention	64
Driver Inexperience	2
Drugs (Illegal)	1
Failed to Yield Right of Way	138
Fell Asleep	2
Fatigued / Drowsy	0
Following Too Closely	127
Illness	2
Lost Consciousness	2
Passenger Distraction	1
Passing or Lane Usage Improper	42
Pedestrian / Bicyclist Error / Confusion.....	2
Physical Disability.....	1
Prescription Medication	0
Traffic Control Disregarded.....	35
Turning Improperly	29
Unsafe Speed.....	7
Unsafe Lane Change.....	63
Cell Phone Hand Held	1
Cell Phone Hands Free	0
Other Electronic Device	2
Outside Car Distraction	1
Reaction to Other / Uninvolved Auto.....	18
Aggressive Driving / Road Rage.....	1
Accelerator Defective	1
Brakes Defective	2
Headlights Defective.....	0
Other Lighting Defects.....	0
Oversized Vehicle	9
Steering Failure	1
Tire Failure / Inadequate	2
Tow Hitch Defective.....	0
Windshield Inadequate	0
Other Vehicular	3
Animal Action	2
Glare	1
Lane Marking Improper / Inadequate.....	0
Obstruction / Debris.....	4
Pavement Defective	0
Pavement Slippery	24
Shoulders Defective / Improper	0
Traffic Control Device Improper / Not Working.....	3
View Obstructed / Limited.....	7

Hour of the Day

(Includes AA No-Report)

12:00 AM - 12:59 AM.....	3
1:00 AM - 1:59 AM.....	5
2:00 AM - 2:59 AM.....	5
3:00 AM - 3:59 AM.....	1
4:00 AM - 4:59 AM.....	1
5:00 AM - 5:59 AM.....	1
6:00 AM - 6:59 AM.....	7
7:00 AM - 7:59 AM.....	20
8:00 AM - 8:59 AM.....	51
9:00 AM - 9:59 AM.....	46
10:00 AM - 10:59 AM.....	54
11:00 AM - 11:59 AM.....	55
12:00 PM - 12:59 PM.....	56
1:00 PM - 1:59 PM.....	67
2:00 PM - 2:59 PM.....	68
3:00 PM - 3:59 PM.....	89
4:00 PM - 4:59 PM.....	75
5:00 PM - 5:59 PM.....	58
6:00 PM - 6:59 PM.....	41
7:00 PM - 7:59 PM.....	35
8:00 PM - 8:59 PM.....	16
9:00 PM - 9:59 PM.....	15
10:00 PM - 10:59 PM.....	11
11:00 PM - 11:59 PM.....	5

Day of the Week

Sunday	44
Monday	135
Tuesday	120
Wednesday	140
Thursday	94
Friday	141
Saturday.....	108

Street	Cross Street	# At Intersection	# Injured	Accident Date
100 HILTON AVE PARKING FIELD	N/A	1	1	2/21/2020
10TH ST	FRANKLIN AVE	1	0	1/30/2020
117 FRANKLIN AVE	MAIN ST	1	0	2/28/2020
11TH ST	11TH ST	1	0	5/5/2020
11TH ST	ARTHUR ST	1	0	1/24/2020
11TH ST	COUNTY SEAT DR	1	0	12/9/2020
11TH ST	FRANKLIN AVE	8	0	10/5/2020
11TH ST	FRANKLIN AVE	~	2	8/3/2020
11TH ST	FRANKLIN AVE	~	0	7/18/2020
11TH ST	FRANKLIN AVE	~	0	6/30/2020
11TH ST	FRANKLIN AVE	~	0	6/3/2020
11TH ST	FRANKLIN AVE	~	0	1/22/2020
11TH ST	FRANKLIN AVE	~	0	1/8/2020
11TH ST	FRANKLIN AVE	~	0	1/7/2020
11TH ST	HEATH PL	1	0	2/6/2020
11TH ST	HILTON AVE	3	0	10/28/2020
11TH ST	HILTON AVE	~	0	2/22/2020
11TH ST	HILTON AVE	~	0	2/5/2020
11TH ST	WASHINGTON AVE	1	0	2/29/2020
15TH ST	FRANKLIN AVE	1	0	12/2/2020
1ST ST	BEDELL AVE	2	1	10/30/2020
1ST ST	BEDELL AVE	~	0	1/1/2020
1ST ST	CAMBRIDGE AVE	1	0	1/21/2020
1ST ST	ROCKAWAY AVE	3	0	8/12/2020
1ST ST	ROCKAWAY AVE	~	0	8/11/2020
1ST ST	ROCKAWAY AVE	~	0	7/28/2020
2ND ST	CATHEDRAL AVE	1	0	2/12/2020
2ND ST	FRANKLIN AVE	2	1	10/19/2020
2ND ST	FRANKLIN AVE	~	0	1/30/2020
4TH ST	CATHEDRAL AVE	3	2	8/5/2020
4TH ST	CATHEDRAL AVE	~	2	6/9/2020
4TH ST	CATHEDRAL AVE	~	0	1/27/2020
4TH ST	HILTON AVE	2	0	10/6/2020
4TH ST	HILTON AVE	~	0	9/23/2020
4TH ST	ROCKAWAY AVE	2	1	5/24/2020
4TH ST	ROCKAWAY AVE	~	0	3/9/2020
5TH ST	FRANKLIN AVE	1	0	3/4/2020
6TH ST	6TH ST	1	0	9/18/2020
6TH ST	HILTON AVE	1	0	2/7/2020
7TH ST	CATHEDRAL AVE	1	2	2/7/2020
7TH ST	FRANKLIN AVE	13	0	11/24/2020
7TH ST	FRANKLIN AVE	~	0	11/20/2020
7TH ST	FRANKLIN AVE	~	0	10/2/2020
7TH ST	FRANKLIN AVE	~	0	7/7/2020
7TH ST	FRANKLIN AVE	~	0	7/1/2020
7TH ST	FRANKLIN AVE	~	0	6/15/2020
7TH ST	FRANKLIN AVE	~	1	5/12/2020
7TH ST	FRANKLIN AVE	~	0	3/16/2020
7TH ST	FRANKLIN AVE	~	0	3/13/2020
7TH ST	FRANKLIN AVE	~	0	3/3/2020
7TH ST	FRANKLIN AVE	~	0	2/20/2020
7TH ST	FRANKLIN AVE	~	0	1/21/2020
7TH ST	FRANKLIN AVE	~	0	1/7/2020
7TH ST	HILTON AVE	~	0	3/2/2020
9TH ST	CHERRY VALLEY AVE	1	0	6/28/2020
9TH ST	FRANKLIN AVE	2		8/15/2020
9TH ST	FRANKLIN AVE	~	0	2/25/2020
ADAMS ST	SALISBURY AVE	1	0	5/25/2020
ADELPHI PF 2	N/A	1	0	2/10/2020
ADELPHI PF 4	N/A	1	0	1/23/2020
ADELPHI PF 5	N/A	1	2	10/21/2020
ADELPHI PF 7	N/A	4	0	2/29/2020

ADELPHI PF 7	N/A	~	0	2/27/2020
ADELPHI PF 7	N/A	~	0	2/12/2020
ADELPHI PF 7	N/A	~	0	2/7/2020
BAYBERRY AVE	WASHINGTON AVE	1	0	2/27/2020
BROMPTON RD	STEWART AVE	1	0	12/20/2020
BROMPTON RD	STRATFORD AVE	1	1	2/12/2020
BUTLER PL	STEWART AVE	1	0	1/6/2020
CAMBRIDGE AVE	BROMPTON RD	1	0	11/9/2020
CAMBRIDGE AVE	NASSAU BLVD	2	0	8/28/2020
CAMBRIDGE AVE	NASSAU BLVD	~	0	1/27/2020
CATHEDRAL AVE	1ST ST	1	0	2/25/2020
CATHEDRAL AVE	2ND ST	3	0	6/5/2020
CATHEDRAL AVE	2ND ST	~	2	2/15/2020
CATHEDRAL AVE	2ND ST	~	0	1/18/2020
CATHEDRAL AVE	3RD ST	2	1	8/7/2020
CATHEDRAL AVE	3RD ST	~	0	2/26/2020
CATHEDRAL AVE	4TH ST	13	0	12/18/2020
CATHEDRAL AVE	4TH ST	~	0	12/1/2020
CATHEDRAL AVE	4TH ST	~	0	11/9/2020
CATHEDRAL AVE	4TH ST	~	0	10/23/2020
CATHEDRAL AVE	4TH ST	~	2	10/7/2020
CATHEDRAL AVE	4TH ST	~	2	10/3/2020
CATHEDRAL AVE	4TH ST	~	0	9/22/2020
CATHEDRAL AVE	4TH ST	~	1	8/22/2020
CATHEDRAL AVE	4TH ST	~	3	7/24/2020
CATHEDRAL AVE	4TH ST	~	1	2/3/2020
CATHEDRAL AVE	4TH ST	~	1	2/1/2020
CATHEDRAL AVE	4TH ST	~	2	1/9/2020
CATHEDRAL AVE	4TH ST	~	0	1/3/2020
CATHEDRAL AVE	5TH ST	1	2	10/27/2020
CATHEDRAL AVE	6TH ST	3	0	9/21/2020
CATHEDRAL AVE	6TH ST	~	1	8/24/2020
CATHEDRAL AVE	6TH ST	~	1	7/15/2020
CATHEDRAL AVE	7TH ST	2	0	10/2/2020
CATHEDRAL AVE	7TH ST	~	0	1/15/2020
CATHEDRAL AVE	CHERRY VALLEY AVE	6	0	11/11/2020
CATHEDRAL AVE	CHERRY VALLEY AVE	~	0	10/20/2020
CATHEDRAL AVE	CHERRY VALLEY AVE	~	0	10/13/2020
CATHEDRAL AVE	CHERRY VALLEY AVE	~	0	10/9/2020
CATHEDRAL AVE	CHERRY VALLEY AVE	~	0	9/28/2020
CATHEDRAL AVE	CHERRY VALLEY AVE	~	0	3/11/2020
CEDAR PL	FRANKLIN AVE	1	0	12/22/2020
CEDAR PL	HILTON AVE	1	1	4/19/2020
CHERRY VALLEY AVE	10TH ST	1	2	10/28/2020
CHERRY VALLEY AVE	11TH ST	1	0	6/5/2020
CHERRY VALLEY AVE	6TH ST	9	0	12/24/2020
CHERRY VALLEY AVE	6TH ST	~	2	12/22/2020
CHERRY VALLEY AVE	6TH ST	~	0	11/10/2020
CHERRY VALLEY AVE	6TH ST	~	0	9/23/2020
CHERRY VALLEY AVE	6TH ST	~	1	8/7/2020
CHERRY VALLEY AVE	6TH ST	~	1	7/1/2020
CHERRY VALLEY AVE	6TH ST	~	1	6/2/2020
CHERRY VALLEY AVE	6TH ST	~	0	3/23/2020
CHERRY VALLEY AVE	6TH ST	~	0	1/13/2020
CHERRY VALLEY AVE	9TH ST	4	0	10/20/2020
CHERRY VALLEY AVE	9TH ST	~	0	10/9/2020
CHERRY VALLEY AVE	9TH ST	~	0	1/29/2020
CHERRY VALLEY AVE	9TH ST	~	1	1/2/2020
CHERRY VALLEY AVE	CAMBRIDGE AVE	1	0	2/27/2020
CHERRY VALLEY AVE	OLD COUNTRY RD	2	1	11/2/2020
CHERRY VALLEY AVE	OLD COUNTRY RD	~	1	9/12/2020
CHERRY VALLEY AVE	SOUTH AVE	2	0	9/8/2020
CHERRY VALLEY AVE	SOUTH AVE	~	0	8/21/2020

CHERRY VALLEY AVE	STEWART AVE	10	0	12/23/2020
CHERRY VALLEY AVE	STEWART AVE	~	0	11/30/2020
CHERRY VALLEY AVE	STEWART AVE	~	1	11/18/2020
CHERRY VALLEY AVE	STEWART AVE	~	0	8/4/2020
CHERRY VALLEY AVE	STEWART AVE	~	0	7/1/2020
CHERRY VALLEY AVE	STEWART AVE	~	0	2/29/2020
CHERRY VALLEY AVE	STEWART AVE	~	0	2/18/2020
CHERRY VALLEY AVE	STEWART AVE	~	0	2/7/2020
CHERRY VALLEY AVE	STEWART AVE	~	0	1/29/2020
CHERRY VALLEY AVE	STEWART AVE	~	0	1/10/2020
CHERRY VALLEY AVE	SUNSET LA	3		11/13/2020
CHERRY VALLEY AVE	SUNSET LA	~	0	2/4/2020
CHERRY VALLEY AVE	SUNSET LN	~	0	10/29/2020
CHESTNUT ST	BOYLSTON ST	1	0	9/8/2020
CHESTNUT ST	FRANKLIN AVE	2	0	12/17/2020
CHESTNUT ST	FRANKLIN AVE	~	1	9/30/2020
CHESTNUT ST	MAGNOLIA AVE	1	0	1/24/2020
CHESTNUT ST	ST JAMES ST S	3	0	12/27/2020
CHESTNUT ST	ST JAMES ST S	~	1	11/23/2020
CHESTNUT ST	ST JAMES ST S	~	0	2/11/2020
CHESTNUT ST	TREMONT ST	1	0	6/6/2020
CLINCH AVE	GARFIELD ST	1	0	1/19/2020
CLINCH AVE	GREENRIDGE AVE	1	1	12/5/2020
CLINTON RD	BROOK ST	2	0	7/17/2020
CLINTON RD	BROOK ST	~	0	7/9/2020
CLINTON RD	CHESTNUT ST	3	0	11/19/2020
CLINTON RD	CHESTNUT ST	~	1	9/6/2020
CLINTON RD	CHESTNUT ST	~	0	7/4/2020
CLINTON RD	COMMERCIAL AVE	8	0	12/28/2020
CLINTON RD	COMMERCIAL AVE	~	0	12/16/2020
CLINTON RD	COMMERCIAL AVE	~	0	12/16/2020
CLINTON RD	COMMERCIAL AVE	~	0	10/28/2020
CLINTON RD	COMMERCIAL AVE	~	1	9/19/2020
CLINTON RD	COMMERCIAL AVE	~	2	2/14/2020
CLINTON RD	COMMERCIAL AVE	~	0	1/30/2020
CLINTON RD	COMMERCIAL AVE	~	0	1/4/2020
CLINTON RD	FLOWER RD	2	0	9/15/2020
CLINTON RD	FLOWER RD	~	0	1/7/2020
CLINTON RD	GARDEN ST	3	0	1/27/2020
CLINTON RD	GARDEN ST	~	0	1/18/2020
CLINTON RD	GARDEN ST	~	4	1/9/2020
CLINTON RD	HUNTINGTON RD	3	0	9/4/2020
CLINTON RD	HUNTINGTON RD	~	2	8/14/2020
CLINTON RD	HUNTINGTON RD	~	0	4/8/2020
CLINTON RD	KINGSBURY RD	2	0	5/16/2020
CLINTON RD	KINGSBURY RD	~	0	2/6/2020
CLINTON RD	MEADOW ST	8	1	11/14/2020
CLINTON RD	MEADOW ST	~	2	10/31/2020
CLINTON RD	MEADOW ST	~	0	10/14/2020
CLINTON RD	MEADOW ST	~	0	7/9/2020
CLINTON RD	MEADOW ST	~	0	7/1/2020
CLINTON RD	MEADOW ST	~	0	2/25/2020
CLINTON RD	MEADOW ST	~	0	1/21/2020
CLINTON RD	MEADOW ST	~	1	1/17/2020
CLINTON RD	OLD COUNTRY RD	7	0	11/4/2020
CLINTON RD	OLD COUNTRY RD	~	0	10/22/2020
CLINTON RD	OLD COUNTRY RD	~	0	10/10/2020
CLINTON RD	OLD COUNTRY RD	~	0	9/30/2020
CLINTON RD	OLD COUNTRY RD	~	0	7/20/2020
CLINTON RD	OLD COUNTRY RD	~	0	2/13/2020
CLINTON RD	OLD COUNTRY RD	~	0	2/1/2020
CLINTON RD	OSBORNE RD	3	0	9/22/2020
CLINTON RD	OSBORNE RD	~	0	8/14/2020

CLINTON RD	OSBORNE RD	~	0	1/11/2020
CLINTON RD	PELL TERR	1	0	7/14/2020
CLINTON RD	PINE ST	4	0	12/28/2020
CLINTON RD	PINE ST	~	0	9/8/2020
CLINTON RD	PINE ST	~	1	2/29/2020
CLINTON RD	PINE ST	~	0	2/7/2020
CLINTON RD	POPLAR ST	1	1	12/6/2020
CLINTON RD	ST JAMES ST N	3	0	11/13/2020
CLINTON RD	ST JAMES ST N	~	0	1/23/2020
CLINTON RD	ST JAMES ST N	~	0	1/6/2020
CLINTON RD	ST JAMES ST S	2	0	4/3/2020
CLINTON RD	ST JAMES ST S	~	0	1/27/2020
CLINTON RD	STEWART AVE	22	0	12/23/2020
CLINTON RD	STEWART AVE	~	0	12/22/2020
CLINTON RD	STEWART AVE	~	0	12/19/2020
CLINTON RD	STEWART AVE	~	0	12/14/2020
CLINTON RD	STEWART AVE	~	0	12/5/2020
CLINTON RD	STEWART AVE	~	0	12/5/2020
CLINTON RD	STEWART AVE	~	0	11/21/2020
CLINTON RD	STEWART AVE	~	0	11/19/2020
CLINTON RD	STEWART AVE	~	0	11/17/2020
CLINTON RD	STEWART AVE	~	0	9/10/2020
CLINTON RD	STEWART AVE	~	0	8/21/2020
CLINTON RD	STEWART AVE	~	0	8/7/2020
CLINTON RD	STEWART AVE	~	0	6/10/2020
CLINTON RD	STEWART AVE	~	0	5/22/2020
CLINTON RD	STEWART AVE	~	0	4/8/2020
CLINTON RD	STEWART AVE	~	0	3/18/2020
CLINTON RD	STEWART AVE	~	0	3/2/2020
CLINTON RD	STEWART AVE	~	0	2/27/2020
CLINTON RD	STEWART AVE	~	0	2/12/2020
CLINTON RD	STEWART AVE	~	0	2/11/2020
CLINTON RD	STEWART AVE	~	0	2/5/2020
CLINTON RD	STEWART AVE	~	1	1/8/2020
CLINTON RD	WYATT RD	2	0	10/12/2020
CLINTON RD	WYATT RD	~	0	1/22/2020
CLINTON RD		1	0	1/18/2020
COLONIAL AVE	GLEN RD	1	0	7/27/2020
COLVIN DR	HAWTHORNE RD	1	0	11/25/2020
COMMERCIAL AVE	CLINTON RD	1	0	9/22/2020
COMMUNITY PARK PF	N/A	1	0	2/28/2020
COUNTY SEAT DR	OLD COUNTRY RD	3	0	11/1/2020
COUNTY SEAT DR	OLD COUNTRY RD	~	4	11/1/2020
COUNTY SEAT DR	OLD COUNTRY RD	~	1	5/27/2020
COUNTY SEAT DR	SUPREME CT DR	1	2	5/28/2020
DARTMOUTH ST	NEW HYDE PARK RD	2	0	10/16/2020
DARTMOUTH ST	NEW HYDE PARK RD	~	0	1/22/2020
DENTON AVE	MAIN AVE	1	0	5/22/2020
DENTON AVE	RAILROAD AVE	1	0	2/13/2020
DRWAY OF 80 SALISBURY AVE	ROOSEVELT ST	1	0	5/4/2020
EDGEMERE RD	FAIRMOUNT BLVD	1	0	9/30/2020
EDGEMERE RD	HARVARD ST	1	0	2/19/2020
EDGEMERE RD	YALE ST	1	0	1/29/2020
EUSTON RD	STEWART AVE	1	0	4/29/2020
FAIRMOUNT BLVD	EDGEMERE RD	1	0	1/15/2020
FAIRMOUNT BLVD	NEW HYDE PARK RD	1	0	10/20/2020
FRANKLIN AVE	10TH ST	1	0	12/21/2020
FRANKLIN AVE	11TH ST	8	2	9/27/2020
FRANKLIN AVE	11TH ST	~	1	8/15/2020
FRANKLIN AVE	11TH ST	~	2	7/24/2020
FRANKLIN AVE	11TH ST	~	0	6/16/2020
FRANKLIN AVE	11TH ST	~	0	4/28/2020
FRANKLIN AVE	11TH ST	~	1	2/24/2020

FRANKLIN AVE	11TH ST	~	0	2/24/2020
FRANKLIN AVE	11TH ST	~	2	2/6/2020
FRANKLIN AVE	12TH ST	3	2	12/21/2020
FRANKLIN AVE	12TH ST	~	1	10/9/2020
FRANKLIN AVE	12TH ST	~	0	1/31/2020
FRANKLIN AVE	14TH ST	4	0	11/17/2020
FRANKLIN AVE	14TH ST	~	0	8/26/2020
FRANKLIN AVE	14TH ST	~	1	6/29/2020
FRANKLIN AVE	14TH ST	~	3	1/29/2020
FRANKLIN AVE	15TH ST	2	1	12/3/2020
FRANKLIN AVE	15TH ST	~	0	4/6/2020
FRANKLIN AVE	2ND ST	2	1	12/28/2020
FRANKLIN AVE	2ND ST	~	0	9/11/2020
FRANKLIN AVE	3RD ST	3	0	8/10/2020
FRANKLIN AVE	3RD ST	~	0	3/10/2020
FRANKLIN AVE	3RD ST	~	0	1/17/2020
FRANKLIN AVE	4TH ST	1	0	8/24/2020
FRANKLIN AVE	5TH ST	3	0	12/11/2020
FRANKLIN AVE	5TH ST	~	0	10/28/2020
FRANKLIN AVE	5TH ST	~	0	7/18/2020
FRANKLIN AVE	6TH ST	3	0	11/12/2020
FRANKLIN AVE	6TH ST	~	0	8/26/2020
FRANKLIN AVE	6TH ST	~	0	7/31/2020
FRANKLIN AVE	7TH ST	15	0	12/20/2020
FRANKLIN AVE	7TH ST	~	0	12/4/2020
FRANKLIN AVE	7TH ST	~	1	10/15/2020
FRANKLIN AVE	7TH ST	~	1	10/11/2020
FRANKLIN AVE	7TH ST	~	2	8/22/2020
FRANKLIN AVE	7TH ST	~	0	8/10/2020
FRANKLIN AVE	7TH ST	~	0	6/19/2020
FRANKLIN AVE	7TH ST	~	0	6/12/2020
FRANKLIN AVE	7TH ST	~	0	5/8/2020
FRANKLIN AVE	7TH ST	~	0	3/4/2020
FRANKLIN AVE	7TH ST	~	0	3/3/2020
FRANKLIN AVE	7TH ST	~	3	2/29/2020
FRANKLIN AVE	7TH ST	~	0	2/14/2020
FRANKLIN AVE	7TH ST	~	1	1/13/2020
FRANKLIN AVE	7TH ST	~	0	1/11/2020
FRANKLIN AVE	9TH ST	4	0	11/7/2020
FRANKLIN AVE	9TH ST	~	0	10/11/2020
FRANKLIN AVE	9TH ST	~	0	6/15/2020
FRANKLIN AVE	9TH ST	~	0	6/5/2020
FRANKLIN AVE	CHESTNUT ST	2	0	10/10/2020
FRANKLIN AVE	CHESTNUT ST	~	0	1/7/2020
FRANKLIN AVE	HAMILTON PL	1	0	8/5/2020
FRANKLIN AVE	HILTON AVE	1	0	1/26/2020
FRANKLIN AVE	MAIN AVE	1	0	3/4/2020
FRANKLIN AVE	MAIN ST	7	0	12/15/2020
FRANKLIN AVE	MAIN ST	~	0	10/28/2020
FRANKLIN AVE	MAIN ST	~	0	9/3/2020
FRANKLIN AVE	MAIN ST	~	0	8/26/2020
FRANKLIN AVE	MAIN ST	~	1	3/3/2020
FRANKLIN AVE	MAIN ST	~	0	2/14/2020
FRANKLIN AVE	MAIN ST	~	0	2/14/2020
FRANKLIN AVE	MEADOW ST	1	0	1/20/2020
FRANKLIN AVE	OLD COUNTRY RD	8	0	11/17/2020
FRANKLIN AVE	OLD COUNTRY RD	~	0	10/26/2020
FRANKLIN AVE	OLD COUNTRY RD	~	0	10/12/2020
FRANKLIN AVE	OLD COUNTRY RD	~	3	10/3/2020
FRANKLIN AVE	OLD COUNTRY RD	~	0	9/25/2020
FRANKLIN AVE	OLD COUNTRY RD	~	0	7/17/2020
FRANKLIN AVE	OLD COUNTRY RD	~	0	2/5/2020
FRANKLIN AVE	OLD COUNTRY RD	~	0	1/1/2020

FRANKLIN AVE	STEWART AVE	8	1	9/30/2020
FRANKLIN AVE	STEWART AVE	~	1	6/30/2020
FRANKLIN AVE	STEWART AVE	~	0	5/22/2020
FRANKLIN AVE	STEWART AVE	~	0	5/7/2020
FRANKLIN AVE	STEWART AVE	~	0	3/4/2020
FRANKLIN AVE	STEWART AVE	~	0	2/27/2020
FRANKLIN AVE	STEWART AVE	~	0	2/26/2020
FRANKLIN AVE	STEWART AVE	~	0	1/29/2020
FRANKLIN CT E	6TH PL	1	0	8/23/2020
GARDEN CITY PLAZA	RING RD	6	0	8/21/2020
GARDEN CITY PLAZA	RING RD	~	0	1/6/2020
GARDEN CITY PLAZA	RING RD	~	0	12/2/2020
GARDEN CITY PLAZA	RING RD	~	0	9/3/2020
GARDEN CITY PLAZA	RING RD	~	0	7/27/2020
GARDEN CITY PLAZA	RING RD	~	0	5/22/2020
GARDEN CITY VILLAGE HALL PF	N/A	1	0	1/27/2020
GARDEN ST	BOYLSTON ST	1	1	9/19/2020
GARDEN ST	MAGNOLIA AVE	1	2	8/26/2020
Gardenc City Country Club PF	N/A	1	0	8/26/2020
GC COMMUNITY PARK PF	N/A	1	0	3/16/2020
HAMPTON RD	MERILLON AVE	1	0	11/24/2020
HAMPTON RD	STEWART AVE	1	0	1/13/2020
HERRICKS RD	ROCKAWAY AVE	1	1	5/31/2020
HILTON AVE	10TH ST	4	0	11/9/2020
HILTON AVE	10TH ST	~	0	3/7/2020
HILTON AVE	10TH ST	~	1	3/7/2020
HILTON AVE	10TH ST	~	3	2/26/2020
HILTON AVE	11TH ST	1	0	7/17/2020
HILTON AVE	3RD ST	5	0	11/17/2020
HILTON AVE	3RD ST	~	2	10/18/2020
HILTON AVE	3RD ST	~	1	9/18/2020
HILTON AVE	3RD ST	~	1	6/13/2020
HILTON AVE	3RD ST	~	1	3/13/2020
HILTON AVE	4TH ST	3	0	10/29/2020
HILTON AVE	4TH ST	~	0	9/12/2020
HILTON AVE	4TH ST	~	0	8/8/2020
HILTON AVE	6TH ST	3	2	10/17/2020
HILTON AVE	6TH ST	~	0	10/11/2020
HILTON AVE	6TH ST	~	0	9/28/2020
HILTON AVE	7TH ST	3	0	8/3/2020
HILTON AVE	7TH ST	~	2	7/3/2020
HILTON AVE	7TH ST	~	0	3/2/2020
HILTON AVE	9TH ST	1	0	10/3/2020
JACKSON ST	STEWART AVE	1	0	2/11/2020
JEFFERSON ST	STEWART AVE	1	0	11/9/2020
KELLUM PL	15TH ST	1	2	12/3/2020
KELLUM PL	OLD COUNTRY RD	1	0	12/29/2020
KENSINGTON RD	NEWMARKET RD	1	0	2/18/2020
KENSINGTON RD	SOUTH AVE	1	0	2/11/2020
KILBURN RD	CAMBRIDGE AVE	1	0	2/4/2020
LIRR	6TH ST	1	0	5/4/2020
LOCUST ST	GROVE ST	1	1	12/23/2020
MAIN ST	MEADOW ST	1	1	10/30/2020
MAPLE ST	MULBERRY AVE	1	0	8/5/2020
MEADOW ST	PROSPECT AVE	1	1	7/15/2020
MEADOW ST	TREMONT ST	1	0	12/19/2020
MEADOW ST	WASHINGTON AVE	3	1	11/21/2020
MEADOW ST	WASHINGTON AVE	~	0	7/19/2020
MEADOW ST	WASHINGTON AVE	~	0	4/26/2020
MERILLON AVE	HAMPTON RD	1	0	8/7/2020
MERILLON AVE	ROCKAWAY AVE	3	0	7/31/2020
MERILLON AVE	ROCKAWAY AVE	~	0	7/10/2020
MERILLON AVE	ROCKAWAY AVE	~	1	2/26/2020

NASSAU BLVD	CAMBRIDGE AVE	5	0	12/15/2020
NASSAU BLVD	CAMBRIDGE AVE	~	0	11/28/2020
NASSAU BLVD	CAMBRIDGE AVE	~	2	9/30/2020
NASSAU BLVD	CAMBRIDGE AVE	~	0	3/6/2020
NASSAU BLVD	CAMBRIDGE AVE	~	0	1/28/2020
NASSAU BLVD	CHESTER AVE	2	1	7/19/2020
NASSAU BLVD	CHESTER AVE	~	0	3/3/2020
NASSAU BLVD	MERILLON AVE	3	0	11/1/2020
NASSAU BLVD	MERILLON AVE	~	1	7/1/2020
NASSAU BLVD	MERILLON AVE	~	0	3/4/2020
NASSAU BLVD	NEWMARKET RD	3	0	11/14/2020
NASSAU BLVD	NEWMARKET RD	~	0	9/2/2020
NASSAU BLVD	NEWMARKET RD	~	1	8/17/2020
NASSAU BLVD	SALISBURY AVE	1	0	7/20/2020
NASSAU BLVD	SOMERSET AVE	2	0	12/5/2020
NASSAU BLVD	SOMERSET AVE	~	2	10/13/2020
NASSAU BLVD	SOUTH AVE	2	2	12/9/2020
NASSAU BLVD	SOUTH AVE	~	0	4/16/2020
NASSAU BLVD	STEWART AVE	5	0	12/24/2020
NASSAU BLVD	STEWART AVE	~	0	12/12/2020
NASSAU BLVD	STEWART AVE	~	0	12/9/2020
NASSAU BLVD	STEWART AVE	~	0	6/13/2020
NASSAU BLVD	STEWART AVE	~	1	2/7/2020
NASSAU BLVD	STRATFORD AVE	3	0	12/28/2020
NASSAU BLVD	STRATFORD AVE	~	0	8/4/2020
NASSAU BLVD	STRATFORD AVE	~	1	3/13/2020
NCPF 3	N/A	1	0	12/15/2020
NCPF 7	N/A	1	0	1/16/2020
NEW HYDE PARK D	STEWART AVE	1	1	10/26/2020
NEW HYDE PARK RD	6TH ST	1	0	12/19/2020
NEW HYDE PARK RD	CAMBRIDGE AVE	1	1	7/10/2020
NEW HYDE PARK RD	CLINCH AVE	2	2	10/30/2020
NEW HYDE PARK RD	CLINCH AVE	~	0	1/24/2020
NEW HYDE PARK RD	MANOR RD	1	0	11/9/2020
NEW HYDE PARK RD	STEWART AVE	7	0	11/23/2020
NEW HYDE PARK RD	STEWART AVE	~	1	11/15/2020
NEW HYDE PARK RD	STEWART AVE	~	1	10/17/2020
NEW HYDE PARK RD	STEWART AVE	~	1	10/15/2020
NEW HYDE PARK RD	STEWART AVE	~	0	9/27/2020
NEW HYDE PARK RD	STEWART AVE	~	0	9/12/2020
NEW HYDE PARK RD	STEWART AVE	~	0	9/12/2020
NEW HYDE PARK RD	STRATFORD AVE	2	0	9/4/2020
NEW HYDE PARK RD	STRATFORD AVE	~	0	1/18/2020
NEW HYDE PARK RD	VASSAR ST	1	0	8/29/2020
NEW HYDE PARK RD.	PRINCETON ST.	1	2	12/8/2020
NEWMARKET RD	EUSTON RD	1	0	8/5/2020
NEWMARKET RD	NASSAU BLVD	1	2	8/3/2020
OLD COUNTRY RD	12TH AVE	1	0	3/1/2020
OLD COUNTRY RD	3RD AVE	2	0	11/20/2020
OLD COUNTRY RD	3RD AVE	~	0	10/26/2020
OLD COUNTRY RD	4TH AVE	1	0	7/19/2020
OLD COUNTRY RD	CHERRY VALLEY AVE	2	0	11/24/2020
OLD COUNTRY RD	CHERRY VALLEY AVE	~	1	10/12/2020
OLD COUNTRY RD	CLINTON RD	12	0	12/11/2020
OLD COUNTRY RD	CLINTON RD	~	0	12/9/2020
OLD COUNTRY RD	CLINTON RD	~	1	12/8/2020
OLD COUNTRY RD	CLINTON RD	~	2	12/5/2020
OLD COUNTRY RD	CLINTON RD	~	0	10/16/2020
OLD COUNTRY RD	CLINTON RD	~	0	9/25/2020
OLD COUNTRY RD	CLINTON RD	~	0	7/10/2020
OLD COUNTRY RD	CLINTON RD	~	0	4/3/2020
OLD COUNTRY RD	CLINTON RD	~	0	3/7/2020
OLD COUNTRY RD	CLINTON RD	~	1	2/27/2020

OLD COUNTRY RD	CLINTON RD	~	0	2/15/2020
OLD COUNTRY RD	CLINTON RD	~	1	1/22/2020
OLD COUNTRY RD	COUNTY SEAT DR	2	1	9/3/2020
OLD COUNTRY RD	COUNTY SEAT DR	~	0	1/28/2020
OLD COUNTRY RD	FRANKLIN AVE	5	0	12/31/2020
OLD COUNTRY RD	FRANKLIN AVE	~	0	12/8/2020
OLD COUNTRY RD	FRANKLIN AVE	~	3	8/12/2020
OLD COUNTRY RD	FRANKLIN AVE	~	0	7/24/2020
OLD COUNTRY RD	FRANKLIN AVE	~	0	4/10/2020
OLD COUNTRY RD	IVY CT	1	0	8/5/2020
OLD COUNTRY RD	KELLUM PL	1	0	9/16/2020
OLD COUNTRY RD	LEFFERTS RD	1	0	8/23/2020
OLD COUNTRY RD	LINDEN ST	2	0	8/3/2020
OLD COUNTRY RD	LINDEN ST	~	0	2/3/2020
OLD COUNTRY RD	MAXWELL RD	1	0	3/19/2020
OLD COUNTRY RD	PRESCOTT ST	2	0	12/16/2020
OLD COUNTRY RD	PRESCOTT ST	~	0	11/29/2020
OLD COUNTRY RD	ROCKAWAY AVE	2	0	12/10/2020
OLD COUNTRY RD	ROCKAWAY AVE	~	0	12/1/2020
OLD COUNTRY RD	RUSSELL RD	4	0	11/18/2020
OLD COUNTRY RD	RUSSELL RD	~	0	9/9/2020
OLD COUNTRY RD	RUSSELL RD	~	0	6/22/2020
OLD COUNTRY RD	RUSSELL RD	~	0	2/28/2020
OLD COUNTRY RD	SANDY CT	2	0	5/25/2020
OLD COUNTRY RD	SANDY CT	~	0	12/10/2020
OLD COUNTRY RD	WASHINGTON AVE	4	0	10/19/2020
OLD COUNTRY RD	WASHINGTON AVE	~	2	7/30/2020
OLD COUNTRY RD	WASHINGTON AVE	~	0	3/6/2020
OLD COUNTRY RD	WASHINGTON AVE	~	1	1/29/2020
OLD COUNTRY RD	WEST ST	3	0	11/23/2020
OLD COUNTRY RD	WEST ST	~	1	10/5/2020
OLD COUNTRY RD	WEST ST	~	0	1/21/2020
OLD COUNTRY RD	WETHERILL RD	1	1	1/18/2020
OXFORD BLVD	NEW MARKET RD	1	0	12/7/2020
OXFORD BLVD	STEWART AVE	1	1	9/23/2020
P/F 510 STEWART AVE	CLINTON RD	1	0	1/27/2020
PF 10	N/A	1	0	10/13/2020
PF 11	N/A	14	0	11/6/2020
PF 11	N/A	~	0	10/25/2020
PF 11	N/A	~	0	11/14/2020
PF 11	N/A	~	0	6/12/2020
PF 11	N/A	~	1	8/8/2020
PF 11	N/A	~	0	8/6/2020
PF 11	N/A	~	0	2/26/2020
PF 11	N/A	~	0	10/6/2020
PF 11	N/A	~	0	9/18/2020
PF 11	N/A	~	0	7/9/2020
PF 11	N/A	~	0	4/30/2020
PF 11	N/A	~	0	1/20/2020
PF 11	N/A	~	0	1/20/2020
PF 11	N/A	~	0	3/13/2020
PF 12	N/A	2	0	3/2/2020
PF 12	N/A	~	0	4/23/2020
PF 5	N/A	5	0	12/16/2020
PF 5	N/A	~	0	12/15/2020
PF 5	N/A	~	0	12/15/2020
PF 5	N/A	~	0	6/15/2020
PF 5	N/A	~	0	2/25/2020
PF 6E	N/A	4	0	12/14/2020
PF 6E	N/A	~	0	11/23/2020
PF 6E	N/A	~	0	3/5/2020
PF 6E	N/A	~	0	12/7/2020
PF 7N	N/A	9	0	10/20/2020

PF 7N	N/A	~	0	7/15/2020
PF 7N	N/A	~	0	9/28/2020
PF 7N	N/A	~	0	8/14/2020
PF 7N	N/A	~	0	2/14/2020
PF 7N	N/A	~	0	2/9/2020
PF 7N	N/A	~	0	1/18/2020
PF 7N	N/A	~	0	1/3/2020
PF 7N	N/A	~	0	3/7/2020
PF 7S	N/A	8	0	7/30/2020
PF 7S	N/A	~	0	10/8/2020
PF 7S	N/A	~	0	11/20/2020
PF 7S	N/A	~	1	9/6/2020
PF 7S	N/A	~	0	3/8/2020
PF 7S	N/A	~	0	1/31/2020
PF 7S	N/A	~	0	1/24/2020
PF 7S	N/A	~	0	1/17/2020
PF 7S	N/A	~	0	12/11/2020
PF 8	N/A	11	0	10/21/2020
PF 8	N/A	~	0	9/10/2020
PF 8	N/A	~	0	6/15/2020
PF 8	N/A	~	0	3/12/2020
PF 8	N/A	~	0	3/10/2020
PF 8	N/A	~	0	7/29/2020
PF 8	N/A	~	0	6/13/2020
PF 8	N/A	~	0	3/10/2020
PF 8	N/A	~	0	1/31/2020
PF 8	N/A	~	0	10/30/2020
PF 8	N/A	~	0	8/18/2020
PF 9E	N/A	2	0	1/14/2020
PF 9E	N/A	~	0	3/10/2020
PF 9W	N/A	1	0	10/9/2020
PF OF 117 FRANKLIN AVE	N/A	1	0	7/16/2020
PF of 501 Stewart Ave	N/A	1	0	3/2/2020
PF REAR OF 1401 FRANKLIN AVE	N/A	1	0	11/16/2020
POPLAR ST	CLINTON RD	2	0	3/1/2020
POPLAR ST	CLINTON RD	~	1	1/4/2020
PRESCOTT ST	OLD COUNTRY RD	1	0	5/16/2020
RAILROAD AVE	1ST ST	1	0	4/9/2020
RING RD	OLD COUNTRY RD	2	0	11/20/2020
RING RD	OLD COUNTRY RD	~	0	11/11/2020
RING RD	STEWART AVE	4	0	11/28/2020
RING RD	STEWART AVE	~	0	11/16/2020
RING RD	STEWART AVE	~	0	3/4/2020
RING RD	STEWART AVE	~	0	1/15/2020
RING RD W	CLINTON RD	2	4	9/26/2020
RING RD W	CLINTON RD	~	0	5/12/2020
RING RD W	STEWART AVE	1	0	1/20/2020
ROCKAWAY AVE	1ST ST	2	3	3/5/2020
ROCKAWAY AVE	1ST ST	~	0	2/17/2020
ROCKAWAY AVE	4TH ST	4	0	2/8/2020
ROCKAWAY AVE	4TH ST	~	0	2/25/2020
ROCKAWAY AVE	4TH ST	~	0	2/20/2020
ROCKAWAY AVE	4TH ST	~	0	1/22/2020
ROCKAWAY AVE	MERILLON AVE	9	0	12/1/2020
ROCKAWAY AVE	MERILLON AVE	~	0	11/14/2020
ROCKAWAY AVE	MERILLON AVE	~	0	10/12/2020
ROCKAWAY AVE	MERILLON AVE	~	1	10/1/2020
ROCKAWAY AVE	MERILLON AVE	~	0	9/12/2020
ROCKAWAY AVE	MERILLON AVE	~	0	8/10/2020
ROCKAWAY AVE	MERILLON AVE	~	0	7/17/2020
ROCKAWAY AVE	MERILLON AVE	~	0	7/9/2020
ROCKAWAY AVE	MERILLON AVE	~	0	1/31/2020
ROCKAWAY AVE	OLD COUNTRY RD	8	0	11/21/2020

ROCKAWAY AVE	OLD COUNTRY RD	~	2	11/14/2020
ROCKAWAY AVE	OLD COUNTRY RD	~	0	10/20/2020
ROCKAWAY AVE	OLD COUNTRY RD	~	0	9/15/2020
ROCKAWAY AVE	OLD COUNTRY RD	~	0	9/9/2020
ROCKAWAY AVE	OLD COUNTRY RD	~	0	7/7/2020
ROCKAWAY AVE	OLD COUNTRY RD	~	0	1/17/2020
ROCKAWAY AVE	OLD COUNTRY RD	~	0	1/9/2020
ROCKAWAY AVE	SOUTH AVE	1	1	10/14/2020
ROCKAWAY AVE	SOUTH GATE	1	0	8/25/2020
ROCKAWAY AVE	STEWART AVE	5	0	9/4/2020
ROCKAWAY AVE	STEWART AVE	~	0	6/9/2020
ROCKAWAY AVE	STEWART AVE	~	0	5/21/2020
ROCKAWAY AVE	STEWART AVE	~	1	5/19/2020
ROCKAWAY AVE	STEWART AVE	~	1	3/26/2020
ROXBURY RD	STEWART AVE	~	0	10/6/2020
SALISBURY AVE	BRIXTON RD	1	0	10/27/2020
SANDY CT	ROCKAWAY AVE	1	0	3/14/2020
SOMERSET AVE	ROXBURY RD	1	1	10/3/2020
SOUTH AVE	CAMBRIDGE AVE	2	0	3/9/2020
SOUTH AVE	CAMBRIDGE AVE	~	0	2/24/2020
SOUTH AVE	NASSAU BLVD	1	0	3/14/2020
SOUTH AVE	NEXUS BUILDING	1		10/28/2020
SOUTH AVE	ROCKAWAY AVE	1	0	2/5/2020
SPRUCE ST	MULBERRY AVE	1	0	7/22/2020
ST JAMES ST S	WASHINGTON AVE	1	0	1/17/2020
STEWART AVE	ADAMS ST	1	1	11/15/2020
STEWART AVE	ARTHUR ST	3	0	6/20/2020
STEWART AVE	ARTHUR ST	~	1	3/6/2020
STEWART AVE	ARTHUR ST	~	0	2/18/2020
STEWART AVE	BROMPTON RD	1	0	3/1/2020
STEWART AVE	BUTLER PL	3	2	12/20/2020
STEWART AVE	BUTLER PL	~	1	10/24/2020
STEWART AVE	BUTLER PL	~	3	3/6/2020
STEWART AVE	CHERRY VALLEY AVE	9	0	11/30/2020
STEWART AVE	CHERRY VALLEY AVE	~	0	11/23/2020
STEWART AVE	CHERRY VALLEY AVE	~	0	11/4/2020
STEWART AVE	CHERRY VALLEY AVE	~	0	11/2/2020
STEWART AVE	CHERRY VALLEY AVE	~	0	9/22/2020
STEWART AVE	CHERRY VALLEY AVE	~	0	6/22/2020
STEWART AVE	CHERRY VALLEY AVE	~	0	6/8/2020
STEWART AVE	CHERRY VALLEY AVE	~	0	3/14/2020
STEWART AVE	CHERRY VALLEY AVE	~	0	2/14/2020
STEWART AVE	CLINTON RD	31	1	12/26/2020
STEWART AVE	CLINTON RD	~	0	12/19/2020
STEWART AVE	CLINTON RD	~	0	11/19/2020
STEWART AVE	CLINTON RD	~	0	11/6/2020
STEWART AVE	CLINTON RD	~	0	10/31/2020
STEWART AVE	CLINTON RD	~	0	10/26/2020
STEWART AVE	CLINTON RD	~	0	10/15/2020
STEWART AVE	CLINTON RD	~	0	10/9/2020
STEWART AVE	CLINTON RD	~	0	10/8/2020
STEWART AVE	CLINTON RD	~	0	10/3/2020
STEWART AVE	CLINTON RD	~	0	10/1/2020
STEWART AVE	CLINTON RD	~	0	9/29/2020
STEWART AVE	CLINTON RD	~	0	9/12/2020
STEWART AVE	CLINTON RD	~	0	9/9/2020
STEWART AVE	CLINTON RD	~	0	9/3/2020
STEWART AVE	CLINTON RD	~	1	8/28/2020
STEWART AVE	CLINTON RD	~	0	8/28/2020
STEWART AVE	CLINTON RD	~	0	8/24/2020
STEWART AVE	CLINTON RD	~	0	8/20/2020
STEWART AVE	CLINTON RD	~	0	8/15/2020
STEWART AVE	CLINTON RD	~	0	8/14/2020

STEWART AVE	CLINTON RD	~	0	8/12/2020
STEWART AVE	CLINTON RD	~	0	8/10/2020
STEWART AVE	CLINTON RD	~	1	8/10/2020
STEWART AVE	CLINTON RD	~	0	8/3/2020
STEWART AVE	CLINTON RD	~	0	5/28/2020
STEWART AVE	CLINTON RD	~	0	4/20/2020
STEWART AVE	CLINTON RD	~	0	2/5/2020
STEWART AVE	CLINTON RD	~	0	1/11/2020
STEWART AVE	CLINTON RD	~	0	1/2/2020
STEWART AVE	CLINTON RD	~	0	1/2/2020
STEWART AVE	DEVEREAUX PL	2	0	12/21/2020
STEWART AVE	DEVEREAUX PL	~	1	9/10/2020
STEWART AVE	EDGEMERE RD	5	1	11/7/2020
STEWART AVE	EDGEMERE RD	~	0	8/11/2020
STEWART AVE	EDGEMERE RD	~	0	7/16/2020
STEWART AVE	EDGEMERE RD	~	0	7/1/2020
STEWART AVE	EDGEMERE RD	~	0	3/1/2020
STEWART AVE	EMMET PL	1	0	6/19/2020
STEWART AVE	FRANKLIN AVE	17	0	12/9/2020
STEWART AVE	FRANKLIN AVE	~	0	11/11/2020
STEWART AVE	FRANKLIN AVE	~	0	11/9/2020
STEWART AVE	FRANKLIN AVE	~	0	10/30/2020
STEWART AVE	FRANKLIN AVE	~	0	8/21/2020
STEWART AVE	FRANKLIN AVE	~	1	5/15/2020
STEWART AVE	FRANKLIN AVE	~	2	4/25/2020
STEWART AVE	FRANKLIN AVE	~	0	3/6/2020
STEWART AVE	FRANKLIN AVE	~	0	3/3/2020
STEWART AVE	FRANKLIN AVE	~	2	2/17/2020
STEWART AVE	FRANKLIN AVE	~	0	2/13/2020
STEWART AVE	FRANKLIN AVE	~	1	2/3/2020
STEWART AVE	FRANKLIN AVE	~	1	1/22/2020
STEWART AVE	FRANKLIN AVE	~	0	1/20/2020
STEWART AVE	FRANKLIN AVE	~	0	1/11/2020
STEWART AVE	FRANKLIN AVE	~	3	1/10/2020
STEWART AVE	FRANKLIN AVE	~	0	1/8/2020
STEWART AVE	HAMPTON RD	1	1	12/21/2020
STEWART AVE	HILTON AVE	2	2	3/16/2020
STEWART AVE	HILTON AVE	~	2	1/9/2020
STEWART AVE	LEE RD	1	0	1/18/2020
STEWART AVE	MEADBROOK RD	1	0	10/6/2020
STEWART AVE	MONROE ST	1	1	10/12/2020
STEWART AVE	NASSAU BLVD	11	0	12/2/2020
STEWART AVE	NASSAU BLVD	~	0	11/3/2020
STEWART AVE	NASSAU BLVD	~	0	10/30/2020
STEWART AVE	NASSAU BLVD	~	0	10/15/2020
STEWART AVE	NASSAU BLVD	~	0	10/7/2020
STEWART AVE	NASSAU BLVD	~	0	8/3/2020
STEWART AVE	NASSAU BLVD	~	2	4/17/2020
STEWART AVE	NASSAU BLVD	~	0	2/20/2020
STEWART AVE	NASSAU BLVD	~	0	1/20/2020
STEWART AVE	NASSAU BLVD	~	0	1/16/2020
STEWART AVE	NASSAU BLVD	~	0	1/2/2020
STEWART AVE	NEW HYDE PARK RD	3	2	11/4/2020
STEWART AVE	NEW HYDE PARK RD	~	0	10/20/2020
STEWART AVE	NEW HYDE PARK RD	~	1	9/24/2020
STEWART AVE	OXFORD BLVD	2	0	10/19/2020
STEWART AVE	OXFORD BLVD	~	0	10/2/2020
STEWART AVE	RAYMOND CT	4	0	12/4/2020
STEWART AVE	RAYMOND CT	~	0	9/28/2020
STEWART AVE	RAYMOND CT	~	1	3/9/2020
STEWART AVE	RAYMOND CT	~	3	2/5/2020
STEWART AVE	RING RD	3	0	11/22/2020
STEWART AVE	RING RD	~	0	9/21/2020

STEWART AVE	RING RD	~	1	6/26/2020
STEWART AVE	ROCKAWAY AVE	10	0	12/24/2020
STEWART AVE	ROCKAWAY AVE	~	0	12/22/2020
STEWART AVE	ROCKAWAY AVE	~	0	9/22/2020
STEWART AVE	ROCKAWAY AVE	~	1	6/5/2020
STEWART AVE	ROCKAWAY AVE	~	1	3/7/2020
STEWART AVE	ROCKAWAY AVE	~	0	2/27/2020
STEWART AVE	ROCKAWAY AVE	~	1	2/25/2020
STEWART AVE	ROCKAWAY AVE	~	1	1/25/2020
STEWART AVE	ROCKAWAY AVE	~	0	1/18/2020
STEWART AVE	ROCKAWAY AVE	~	0	1/8/2020
STEWART AVE	ROXBURY RD	1	0	9/30/2020
STEWART AVE	TANNERS POND RD	2	0	12/9/2020
STEWART AVE	TANNERS POND RD	~	0	12/9/2020
STEWART AVE	WASHINGTON AVE	11	0	12/20/2020
STEWART AVE	WASHINGTON AVE	~	0	12/12/2020
STEWART AVE	WASHINGTON AVE	~	0	11/6/2020
STEWART AVE	WASHINGTON AVE	~	0	10/31/2020
STEWART AVE	WASHINGTON AVE	~	0	10/5/2020
STEWART AVE	WASHINGTON AVE	~	0	10/5/2020
STEWART AVE	WASHINGTON AVE	~	0	7/29/2020
STEWART AVE	WASHINGTON AVE	~	3	6/10/2020
STEWART AVE	WASHINGTON AVE	~	0	6/6/2020
STEWART AVE	WASHINGTON AVE	~	3	3/1/2020
STEWART AVE	WASHINGTON AVE	~	0	2/24/2020
STEWART AVE	WELLINGTON RD	3	0	8/18/2020
STEWART AVE	WELLINGTON RD	~	0	3/24/2020
STEWART AVE	WELLINGTON RD	~	0	2/12/2020
STEWART AVE	WESTBURY RD	1	0	2/14/2020
STEWART AVE	WETHERILL RD	2	1	9/25/2020
STEWART AVE	WETHERILL RD	~	0	7/9/2020
STEWART AVE	WHITEHALL BLVD	1	0	1/10/2020
STEWART AVE	WILSON ST	1	0	12/22/2020
STRATFORD AVE	CLINCH AVE	1	2	12/21/2020
STRATFORD AVE	EUSTON RD	1	1	5/2/2020
STRATFORD AVE	HAYES ST	1	0	2/13/2020
STRATFORD AVE	NEW HYDE PARK RD	2	0	10/19/2020
STRATFORD AVE	NEW HYDE PARK RD	~	0	3/3/2020
STRATFORD AVE	TANNERS POND RD	2	1	9/14/2020
STRATFORD AVE	TANNERS POND RD	~	0	2/3/2020
TANNERS POND RD	FENIMORE AVE	1	0	2/4/2020
TANNERS POND RD	MAIN AVE	1	0	3/25/2020
TANNERS POND RD	SOMERSET AVE	1	0	7/3/2020
TRANSVERSE RD	CLAYDON RD	1	0	7/7/2020
TRANSVERSE RD	WETHERILL RD	1	1	3/9/2020
TULLAMORE RD	NEWMARKET RD	1	0	6/6/2020
WALGREENS PF	N/A	1	0	8/18/2020
WASHINGTON AVE	11TH ST	1	1	12/11/2020
WASHINGTON AVE	CHESTNUT ST	1	3	2/11/2020
WASHINGTON AVE	CT HOUSE DR	2	0	5/21/2020
WASHINGTON AVE	CT HOUSE DR	~	0	2/25/2020
WASHINGTON AVE	GARDEN ST	3	1	8/26/2020
WASHINGTON AVE	GARDEN ST	~	1	6/25/2020
WASHINGTON AVE	GARDEN ST	~	2	1/23/2020
WASHINGTON AVE	KINGSBURY RD	4	1	6/29/2020
WASHINGTON AVE	KINGSBURY RD	~	1	4/19/2020
WASHINGTON AVE	KINGSBURY RD	~	0	2/1/2020
WASHINGTON AVE	KINGSBURY RD	~	0	1/18/2020
WASHINGTON AVE	MEADOW ST	1	2	1/13/2020
WASHINGTON AVE	OLD COUNTRY RD	5	0	12/16/2020
WASHINGTON AVE	OLD COUNTRY RD	~	0	11/14/2020
WASHINGTON AVE	OLD COUNTRY RD	~	0	11/11/2020
WASHINGTON AVE	OLD COUNTRY RD	~	0	11/9/2020

WASHINGTON AVE	OLD COUNTRY RD	~	0	2/19/2020
WASHINGTON AVE	PINE ST	2	0	1/24/2020
WASHINGTON AVE	PINE ST	~	0	10/28/2020
WASHINGTON AVE	SOUTH DR	2	0	10/21/2020
WASHINGTON AVE	SOUTH DR	~	0	9/29/2020
WASHINGTON AVE	ST JAMES ST S	3	2	12/26/2020
WASHINGTON AVE	ST JAMES ST S	~	0	8/3/2020
WASHINGTON AVE	ST JAMES ST S	~	0	6/12/2020
WASHINGTON AVE	STEWART AVE	6	0	12/15/2020
WASHINGTON AVE	STEWART AVE	~	0	12/4/2020
WASHINGTON AVE	STEWART AVE	~	0	11/30/2020
WASHINGTON AVE	STEWART AVE	~	0	10/22/2020
WASHINGTON AVE	STEWART AVE	~	0	8/22/2020
WASHINGTON AVE	STEWART AVE	~	0	3/4/2020
WASHINGTON AVE	TRANSVERSE RD	1	0	10/2/2020
WASHINGTON AVE	WARTON PL	1	0	4/28/2020
WASHINGTON AVE	WYATT RD	1	1	10/22/2020
WELLINGTON RD	SALISBURY AVE	1	0	3/9/2020
WEST ST	OLD COUNTRY RD	1	0	8/21/2020
WETHERILL RD	BAYBERRY AVE	1	0	1/12/2020
WETHERILL RD	OSBORNE RD	1	6	7/14/2020
WHITEHALL BLVD	DOVER AVE	1	0	3/2/2020
WHITEHALL BLVD	STEWART AVE	1	1	10/30/2020
WILLOW ST	TREMONT ST	1	0	12/12/2020
WYATT RD	CLINTON RD	1	0	3/4/2020
WYATT RD	WASHINGTON AVE	2	0	10/14/2020
WYATT RD	WASHINGTON AVE	~	0	1/5/2020