

Garden City Police
2023
Annual Report

Table of Contents

Commissioner’s Letter	1
Personnel Analysis	3
Staffing.....	4
Time Lost Due to Injury and Illness	5
Overtime.....	5
Education and Training.....	6
Activity Analysis	8
Crime-Arrest Analysis	10
Crimes Reported to the F.B.I.	11
Burglary Analysis	12
Larceny Analysis	13
Arrest Analysis	14
D.W.I. Arrest Analysis	15
Youth Bureau	16
Youth Bureau Activities	17
Juvenile Custodials	19
Juvenile Activity Reports	20
Traffic Enforcement Analysis	21
Tickets Issued	22
Fines Collected	23
Seat Belt Enforcement.....	24
Truck Inspections.....	25
Auto Accident Analysis	26
Accident Totals	27
Collision With	27
Traffic Control.....	27
Road Conditions	28
Weather Conditions	28
Pedestrian Analysis.....	28
Apparent Contributing Factors.....	29
Hour of the Day	30
Day of Week	30
Location List.....	31

Garden City



Police Department

KENNETH O. JACKSON
POLICE COMMISSIONER

349 Stewart Avenue
Garden City, NY 11530

Tele: (516) 465-4100
Fax: (516) 465-4095

It is my honor and privilege to present the Garden City Police Department's 2023 Annual Report. This report illustrates the hard work, achievements and contributions of the police officers and civilian members of the Department in making Garden City a safe community. The members of the Police Department, through their dedication to duty, have earned a reputation among their peers and the community they serve as a highly professional, proactive, and service oriented police agency.

The information provided throughout this report includes Personnel Analysis, Crime Analysis and Trends, Police Activity, Enforcement Efforts, Community Programs, and a comprehensive Auto Accident Analysis. This report is also designed to present a review of the various functions and commitments of the Department and provide a valuable resource for elected officials, residents, businesses, and visitors to the Village.

Sincerely,

Kenneth O. Jackson
Police Commissioner

Personnel Analysis

Staffing
 (as of: 12/31/23)

Sworn Member Positions:

1	Police Commissioner
1	Deputy Commanding Officer
4	Lieutenants
6	Sergeants
1	Detective Sergeant
2	Detectives
2	Youth Bureau Detectives
38	Police Officers

Total 54

Civilian Employees:

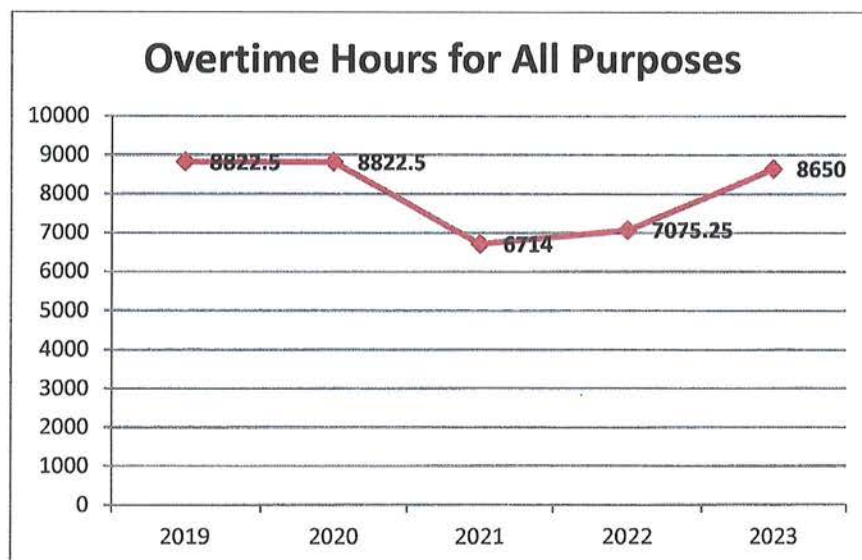
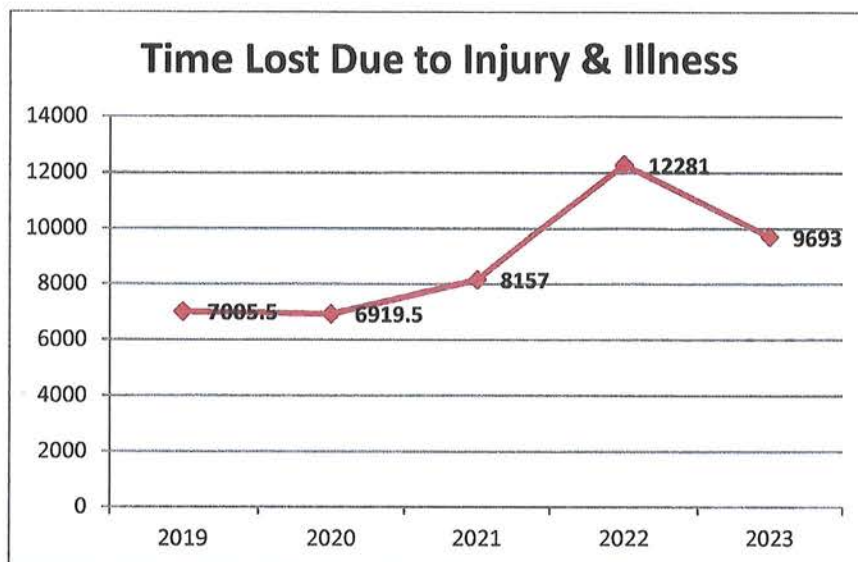
1	Secretary
6	Civilian Dispatchers
7	Police Aides

Total 14

Civilian Part-Time Employees:

10	School Crossing Guards
2	Substitute Crossing Guard Vacancy
4	Special Police
6	Police Aides

Total 21



Education & Training

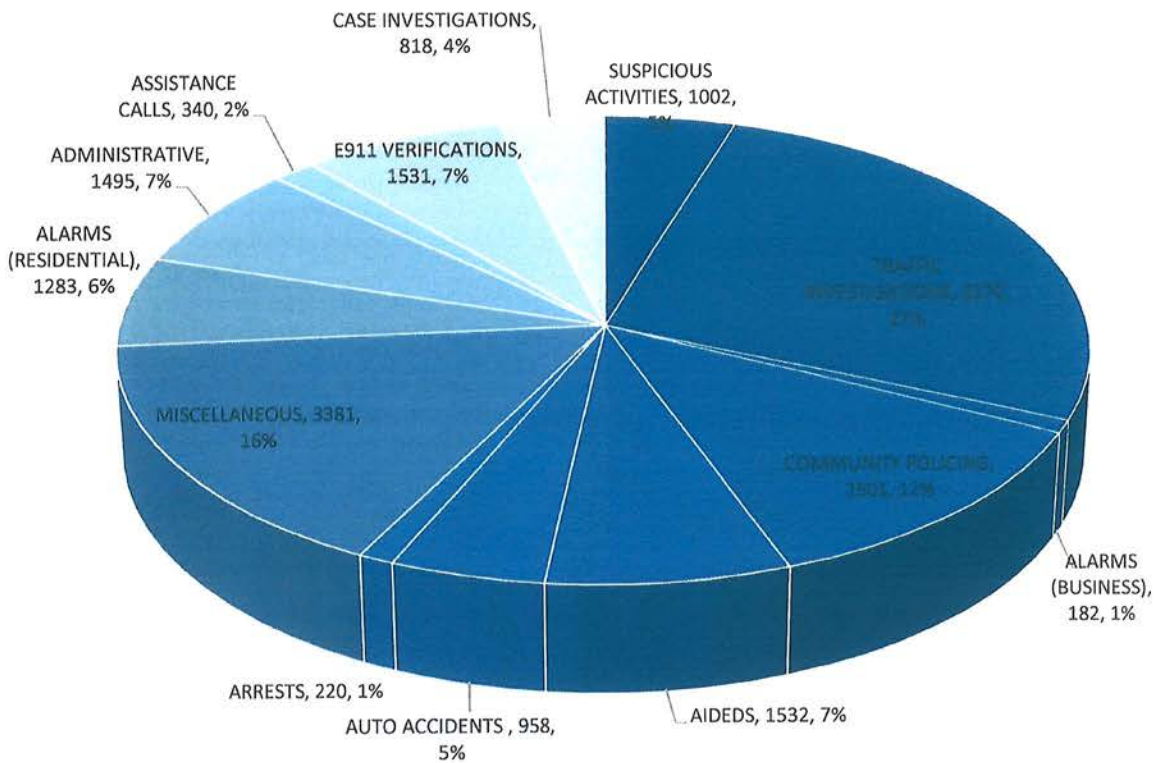
Training is a very important focus for the Garden City Police Department. Our members are dedicated to providing optimum service to the community. In 2023, the department dedicated over 1925 hours to training for specialized police topics such as, but not limited to:

- Active Threat Integrated Response
- Language Line Services
- Active Shooter Equipment
- Extreme Risk Protection Orders
- Juvenile Law and Procedures
- Instructor Development
- Motor Carrier-Out of Service Criteria
- Motor Carrier Weight School (Scales)
- Active Shooter
- Pursuit Policy
- Practical Guidelines for Motorcycle Enforcement
- Principled Policing
- Parking Ticket Applications
- Basic Course in Police Supervision
- School Safety
- School Camera Monitoring System
- Dispatcher In-Service Training
- DWI Enforcement
- Impact User
- Computer Aided Dispatch
- Firearms Training
- Basic Police Communications Operator Training
- Unconventional DWI
- CPR, NARCAN and First Aid
- Patrol Rifle Course
- Radar/Lidar Speed Enforcement
- PESH
- Narcans (Naloxone) Administration Training
- Sexual Harassment in Workplace
- Defensive Tactics
- Duty to Intercede
- Web Application for Overnight Parking, Vacant House, Incident Reporting, etc.
- Child Car Seat Installation
- Daily Training Bulletins
- Monthly Testing on Policies and Procedures
- General Safety Training
- Investigation and Prosecution
- Using TraCs (New NYS Auto Accident & Ticket Program)

Uniform Crime Reporting
Use of Force Training
911 Emergency Operations
Implicit Bias
Police Reform
Emergency Response Equipment and Knox box
Police and People with Intellectual and Developmental Disabilities
Field Training Officer School
NCPD In-Service
Mobile Data in Exigent Circumstances
Vehicle Maintenance
NYS DOT
Juvenile Fingerprinting
Commercial Vehicle Inspections
Advanced Roadside Impaired Driving Enforcement
Warrantless Searches
Emergency Admission and Crisis Intervention
Prepared Live- E911 Video & Cellphone Data Collection Program
Facial Recognition Applications
Hate Crimes
Records Management Program Webinar
Stop DWI- Testimony
Mental Health Symposium
General Hazardous Materials
Interlock Devices
Responding and Investigating Bomb Threats and Swatting Hoaxes
Autism
Executive Training

Activity Analysis

ACTIVITY ANALYSIS 2023 20813 TOTAL INCIDENTS

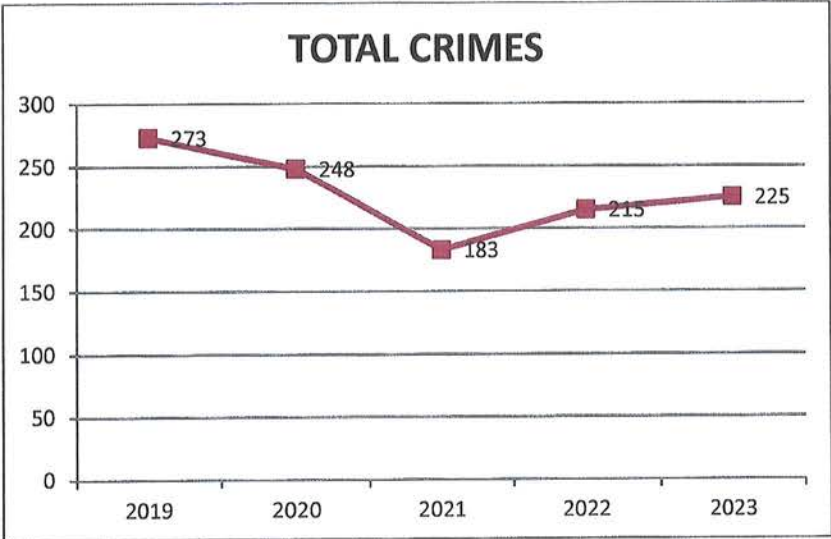


Crime-Arrest Analysis

Crimes Reported to the FBI

Crime Categories

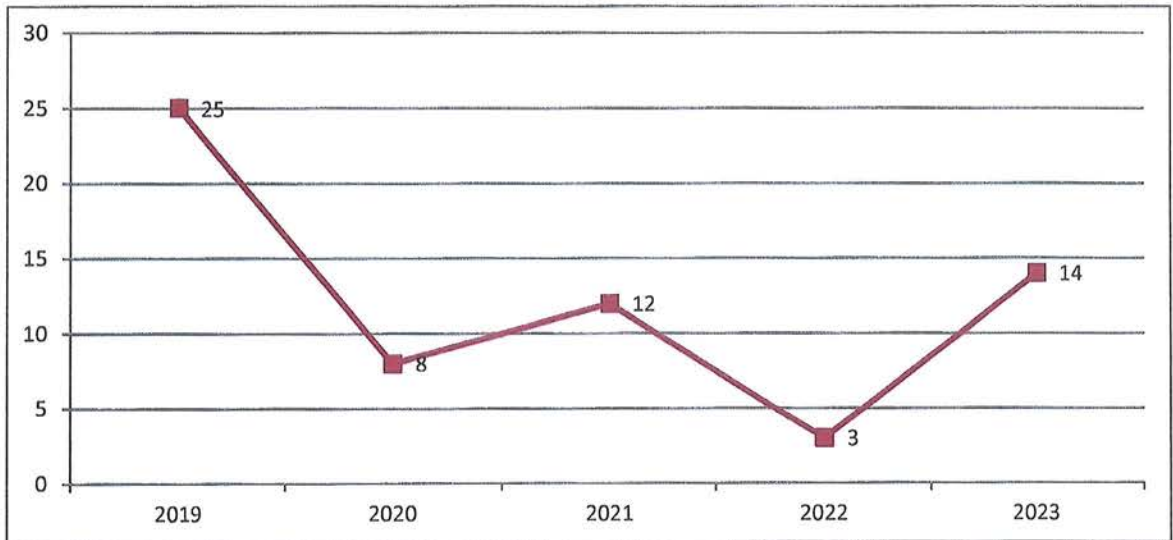
	2019	2020	2021	2022	2023
Murder-Manslaughter	0	0	1	0	0
Forcible Rape	0	0	0	0	0
Robbery	3	0	3	2	3
Burglary (Incl. Attempts)	25	8	12	3	14
Larceny	232	221	161	186	187
Assault	6	5	1	4	4
Auto Thefts	7	14	5	20	17
Total Crimes Reported	273	248	183	215	225



Burglary Analysis

Total Burglaries

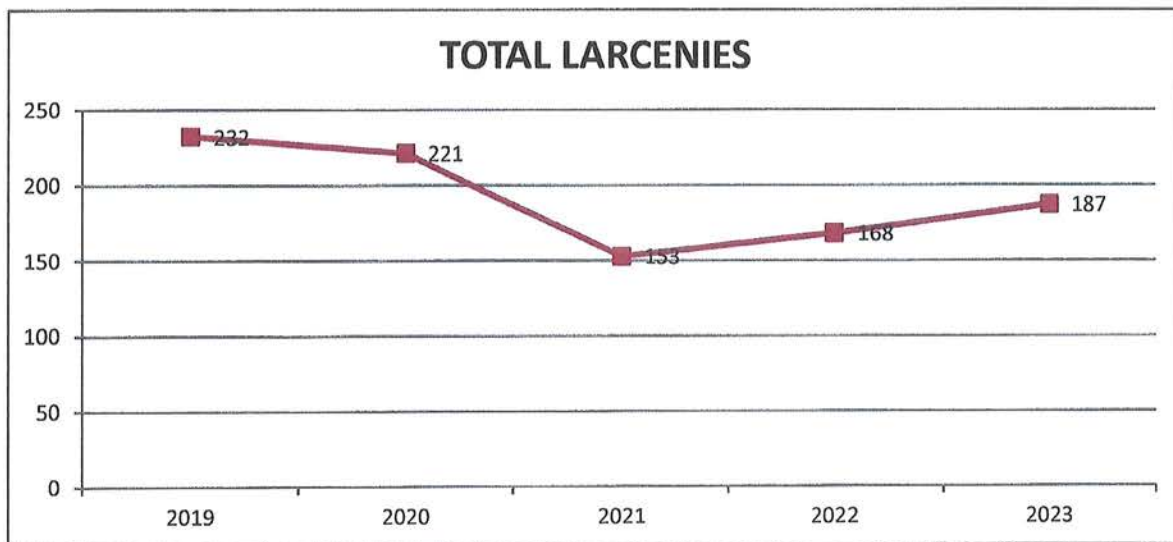
		2019	2020	2021	2022	2023
RESIDENTIAL	NIGHT	12	1	2	2	7
	DAY	3	1	3	0	1
	UNKNOWN	3	2	1	0	2
NON-RESIDENTIAL	NIGHT	4	3	4	1	3
	DAY	3	0	1	0	1
	UNKNOWN	0	1	1	0	0
TOTAL BURGLARIES		25	8	12	3	14



Larceny Analysis

Total Larcenies

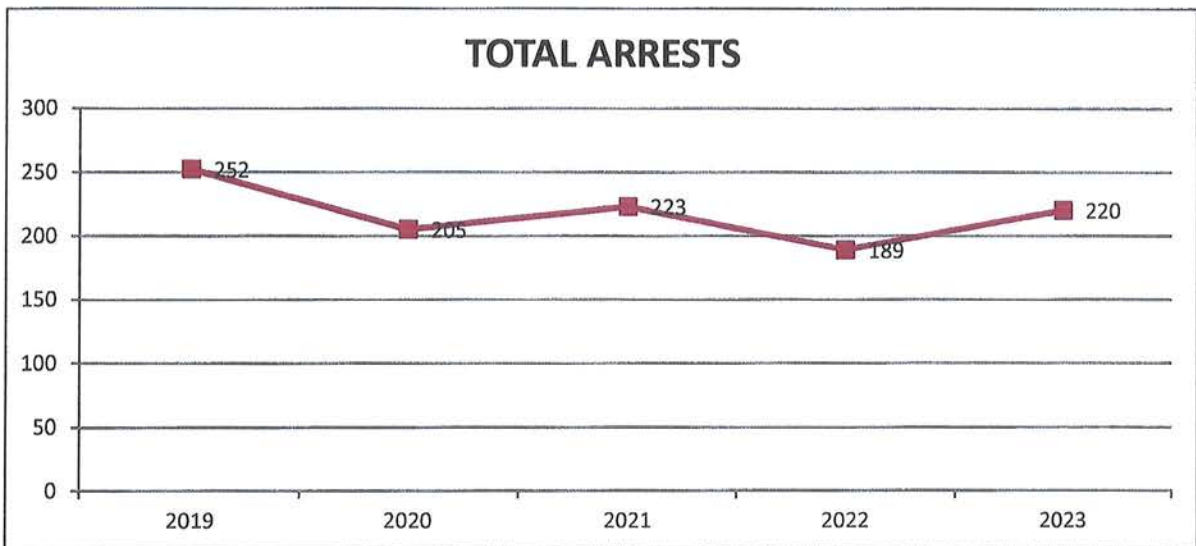
	2019	2020	2021	2022	2023
Pick-Pocketing	0	0	1	1	1
Purse Snatching	0	0	1	0	0
Shoplifting	30	18	23	8	18
From Motor Vehicles	55	54	23	47	35
Motor Vehicle Parts	5	3	1	6	7
Bicycles	12	10	13	7	11
From Buildings	28	16	23	22	23
All Other	102	120	68	77	92
Total Larcenies	232	221	153	168	187



Arrest Analysis

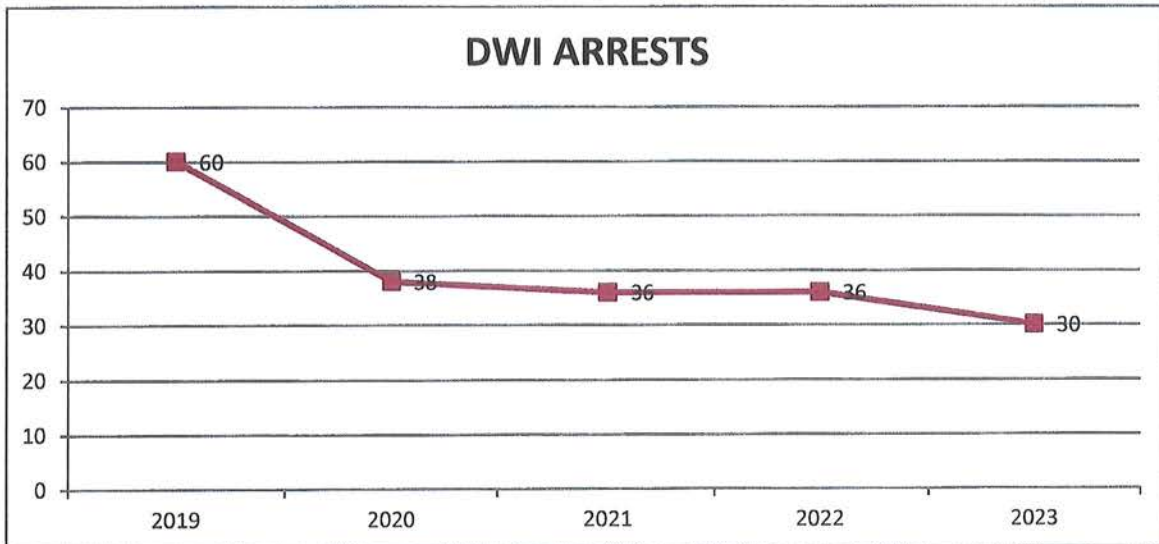
Offense Category

	2019	2020	2021	2022	2023
MURDER	0	0	1	0	0
ROBBERY	1	1	2	2	0
ASSAULT	6	0	6	13	4
BURGLARY	14	1	5	2	4
SEX OFFENSES	2	3	0	1	1
LARCENY	42	40	22	23	25
AUTO THEFT	0	1	2	0	2
DRUG ABUSE	15	3	4	5	4
D.W.I.	60	38	36	36	30
DISORDERLY CONDUCT	0	0	2	1	0
AGG. UNLICENSED	38	4	38	29	20
WARRANTS	5	6	12	8	6
FORGERY	3	0	19	3	0
ARSON	0	0	0	0	0
ALL OTHER	66	108	74	66	124
TOTAL ARRESTS	252	205	223	189	220



D.W.I Arrests

	2019	2020	2021	2022	2023
JANUARY	2	8	1	0	4
FEBRUARY	6	2	1	3	7
MARCH	2	5	1	5	4
APRIL	10	2	0	2	0
MAY	4	2	3	4	1
JUNE	5	2	0	2	4
JULY	4	2	7	2	1
AUGUST	5	3	6	4	1
SEPTEMBER	3	3	5	2	3
OCTOBER	5	3	5	3	1
NOVEMBER	4	2	4	4	1
DECEMBER	10	4	3	5	3
TOTAL ARRESTS	60	38	36	36	30



Youth Bureau Activities

Project Pride (5th Grade)

A comprehensive course given to all 5th grade students in the Garden City School District, as well as local private schools. The program explains the problems associated with drug and alcohol abuse as well as cyber bullying, bus safety, pedestrian safety and bike safety.

Drug and Alcohol Program (7th-12th Grade)

Conducts Drug and Alcohol programs for grade 7-12 students in the Garden City School District and lectures for incoming Adelphi students.

Youth Conferences (All Grades)

Conducts conferences with children and their parents/guardians regarding various social issues.

P.T.A. & School Functions

Attends PTA, School Board and School Safety meetings as well as related events. Assists school district and private schools in assessment of their security infrastructures.

Safety Lectures

Conducts safety lectures for Boy and Girl Scout Troops.

Participates in the National Night out Safety Program.

Internet Safety and Social Media lectures in the Garden City Schools, Garden City Library and private schools.

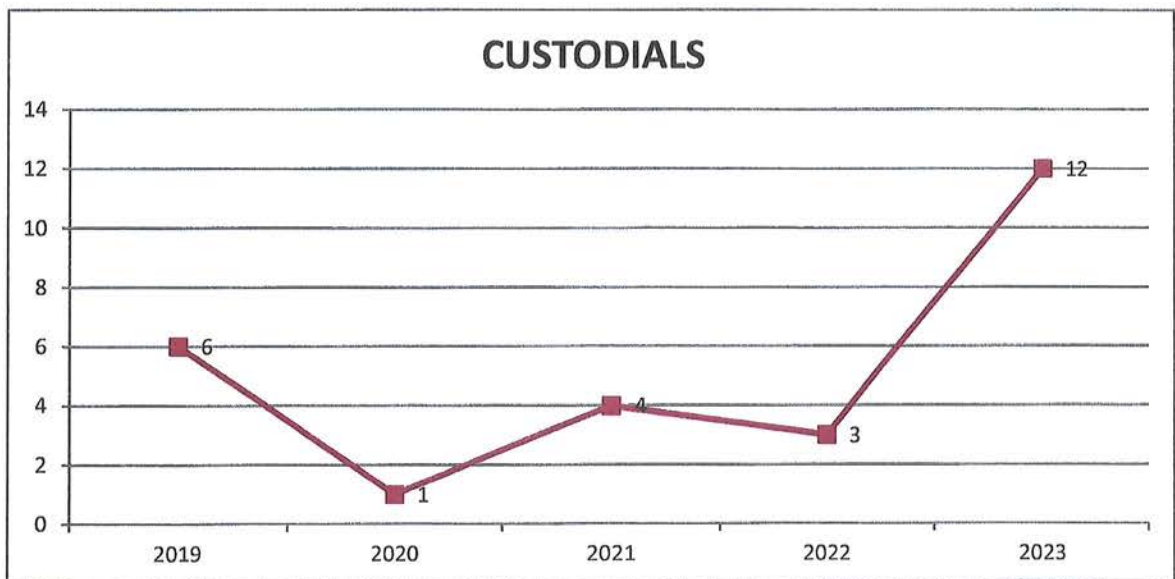
Conducted Bullying lectures in the Garden City Schools and private schools.

College campus safety lecture with GCHS Seniors.

Juvenile Custodials

A "custodial" is the taking into custody of a person, less than 18 years of age, for an act, which if committed by an adult would constitute a crime.

	2019	2020	2021	2022	2023
ARSON	0	0	0	0	0
BURGLARY	0	0	0	2	1
ROBBERY	0	0	0	0	0
ASSAULT	0	0	0	0	1
LARCENY	3	0	1	0	3
CRIMINAL MISCHIEF	1	0	0	0	6
ALL OTHER	2	1	3	1	1
TOTAL CUSTODIALS	6	1	4	3	12



Juvenile Activity Reports

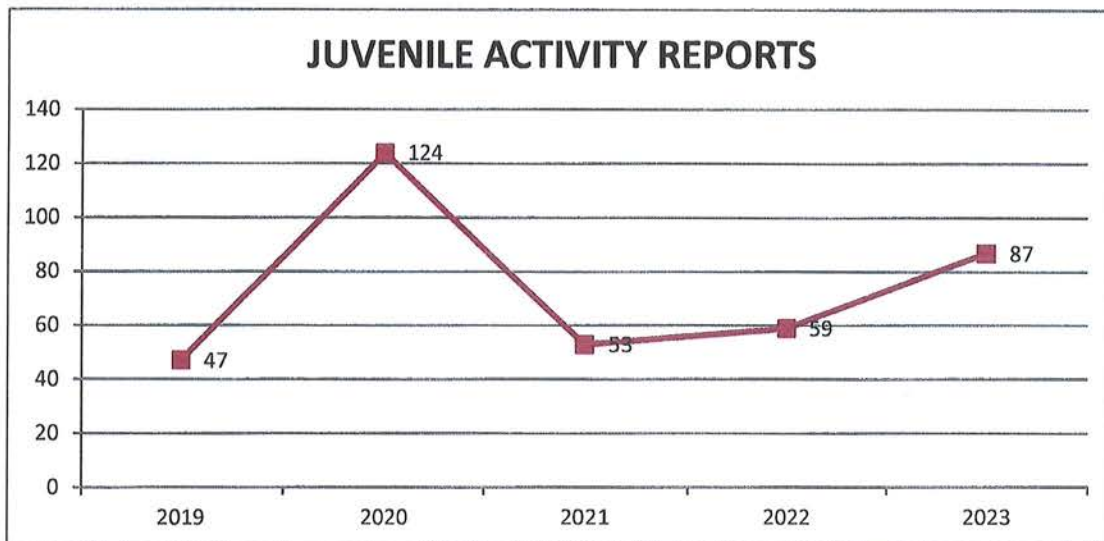
Non-Custodial situations include, but are not limited to, situations where a juvenile:

Engages in conduct which is illegal but does not constitute a crime or

Engages in conduct which constitute a crime but, at the complainant's discretion (who in some cases will be the officer), will not be charged or

Is intoxicated or under the influence of illegal drugs.

In such cases a juvenile activity report is made.



Traffic Enforcement

2023 TOTAL TICKETS ISSUED

	Speeding	Transportation	Tax Law	Other VTI's	Total VTI's	App. Tkts	Parking
JANUARY	134	117	10	594	855	3	1,635
FEBRUARY	144	113	3	662	922	0	1,686
MARCH	132	96	7	783	1018	2	1,956
APRIL	249	121	5	712	1087	3	1,745
MAY	124	144	9	818	1095	9	2,122
JUNE	101	131	15	734	981	48	2,101
JULY	127	109	7	517	760	38	1,999
AUGUST	116	109	8	628	861	36	2,083
SEPTEMBER	319	95	4	744	1162	7	2,074
OCTOBER	141	73	5	712	939	9	1,904
NOVEMBER	249	97	5	820	1171	7	1,899
DECEMBER	250	78	6	717	1051	2	1,822
TOTALS	2,086	1,283	84	8,449	11,902	164	23,026

GARDEN CITY POLICE DEPARTMENT 2023 ANNUAL REPORT

Month	Summons		Fines		Surcharges		Parking		Fines		Total		Fines Plus	
	Issued	Disposed	Collected	Collected	Issued	Collected	Issued	Disposed	Collected	Collected	Fines	Fines	Surcharges	Surcharges
JANUARY	855	504	\$ 44,235	\$ 10,407	1,851	1,800	1,851	1,800	\$ 128,428	\$ 172,663	\$ 183,070			
FEBRUARY	922	589	\$ 60,050	\$ 16,877	1,820	1,667	1,820	1,667	\$ 100,234	\$ 160,284	\$ 177,161			
MARCH	1,018	630	\$ 65,675	\$ 17,792	2,058	2,893	2,058	2,893	\$ 235,357	\$ 301,032	\$ 318,824			
APRIL	1,087	587	\$ 59,600	\$ 15,413	1,929	1,884	1,929	1,884	\$ 118,923	\$ 178,523	\$ 193,936			
MAY	1,095	652	\$ 67,300	\$ 17,152	1,690	1,902	1,690	1,902	\$ 121,538	\$ 188,838	\$ 205,990			
JUNE	981	460	\$ 48,925	\$ 10,664	1,586	1,567	1,586	1,567	\$ 92,666	\$ 141,591	\$ 152,255			
JULY	760	406	\$ 37,575	\$ 8,408	1,660	1,373	1,660	1,373	\$ 75,026	\$ 112,601	\$ 121,009			
AUGUST	861	449	\$ 44,325	\$ 12,203	1,773	1,433	1,773	1,433	\$ 81,091	\$ 125,416	\$ 137,619			
SEPTEMBER	1,162	543	\$ 68,100	\$ 20,206	1,898	1,615	1,898	1,615	\$ 90,005	\$ 158,105	\$ 178,311			
OCTOBER	939	344	\$ 31,525	\$ 6,559	1,957	1,624	1,957	1,624	\$ 94,576	\$ 126,101	\$ 132,660			
NOVEMBER	1,171	282	\$ 31,625	\$ 5,099	1,344	1,317	1,344	1,317	\$ 78,410	\$ 110,035	\$ 115,134			
DECEMBER	1,051	115	\$ 11,725	\$ 2,328	1,307	1,228	1,307	1,228	\$ 79,581	\$ 91,306	\$ 93,634			
TOTAL	11,902	5,561	\$ 570,660	\$ 143,108	20,873	20,303	20,873	20,303	\$ 1,295,835	\$ 1,866,495	\$ 2,009,603			

Seat Belt Enforcement Details

Date	Location	Seatbelt Citations	Child Seat	Other	Totals
5/22/2023	Village Wide	7	0	4	11
5/23/2023	Village Wide	11	0	10	21
5/24/2023	Village Wide	14	0	6	20
5/25/2023	Village Wide	12	0	8	20
5/26/2023	7 th Street	4	0	0	4
5/30/2023	Village Wide	8	0	10	20
5/31/2023	Village Wide	13	0	5	18
6/1/2023	Village Wide	8	0	1	9
6/2/2023	7 th Street	4	0	1	5
<u>Totals</u>		81	0	45	128

Commercial Vehicle Inspections							
Date Trucks Inspected	Location	Number of Trucks Inspected	# Taken Out of Service	Tickets Issued	Overweight	Haz-Mat Violations	Unsecured Load Tickets
1/6/2023	Clinton Rd. & Commercial Ave.	12	6	49	0	0	1
1/13/2023	NHPK Rd. & Manor Rd.	16	4	48	0	7	4
2/3/2023	Clinton Rd. & Commercial Ave.	11	4	32	0	0	0
2/10/2023	NHPK Rd. & Manor Rd.	14	5	54	8	3	1
3/3/2023	Clinton Rd. & Commercial Ave.	10	4	42	0	3	0
3/7/2023	NHPK Rd. & Manor Rd.	2	0	12	7	0	1
4/7/2023	Clinton Rd. & Commercial Ave.	15	9	71	9	0	0
4/14/2023	Clinton Rd. & Commercial Ave.	14	6	70	7	7	3
5/5/2023	Clinton Rd. & Commercial Ave.	12	6	94	14	0	0
5/12/2023	NHPK Rd. & Manor Rd.	14	0	60	13	3	1
6/2/2023	Clinton Rd. & Commercial Ave.	16	9	67	0	1	2
6/16/2023	Clinton Rd. & Commercial Ave.	11	6	55	0	11	1
7/6/2023	Clinton Rd. & Commercial Ave.	4	0	22	0	0	0
7/21/2023	Clinton Rd. & Commercial Ave.	5	3	39	4	5	2
9/15/2023	NHPK Rd. & Manor Rd.	14	6	39	0	2	0
9/22/2023	Clinton Rd. & Commercial Ave.	7	3	27	0	0	1
10/13/2023	NHPK Rd. & Manor Rd.	8	4	23	0	4	1
10/20/2023	Clinton Rd. & Commercial Ave.	5	2	17	0	0	0
11/3/2023	Clinton Rd. & Commercial Ave.	6	3	27	0	0	3
11/17/2023	NHPK Rd. & Manor Rd.	20	5	49	0	6	3
12/8/2023	Clinton Rd. & Commercial Ave.	8	3	33	0	0	0
12/15/2023	NHPK Rd. & Manor Rd.	6	4	38	9	0	0
Totals	-	<u>230</u>	<u>92</u>	<u>968</u>	<u>71</u>	<u>52</u>	<u>24</u>

Auto Accident Analysis

Auto-Accident Totals

Total Auto Accidents	958
Property Damage Accidents.....	713
Personal Injury Accidents.....	245
Fatal Accidents.....	1
Accident Reports (MV 104A completed).....	912
Auto Accidents "No-Report".....	46
Resident's Vehicles Involved	313
Non-Resident's Vehicles Involved	645

Collision with

Auto vs. Auto.....	874
Auto vs. Pedestrian.....	18
Auto vs. Bicycle.....	7
Auto vs. Fixed Object.....	49
Auto vs. Other.....	1
Auto vs. Train.....	0
Auto vs. Tree.....	8
Auto vs. Animal.....	1

Traffic Control (Does not include AA No-Report)

None.....	405
Traffic Signal.....	424
Stop Sign.....	106
Flashing Light.....	0
Yield Sign.....	10
RR Crossing Sign.....	0
RR Crossing Flashing Lights.....	0
RR Crossing Gates.....	0
Stopped School Bus.....	0
Highway Work Area.....	2
Officer.....	0
Other.....	12

Road Conditions (Does not include AA No-Report)

Dry	797
Wet	146
Muddy	0
Ice/Snow	14
Slush	0
Other	1

Weather Conditions (Does not include AA No-Report)

Clear	598
Cloudy	254
Rain	92
Snow	13
Sleet	0
Fog	0
Other	1

Pedestrian Analysis (Includes Collisions with Bicyclists)

Accidents Involving Pedestrians	18
Pedestrians Killed	0
Pedestrians Injured	19
On Foot	17
On Bicycle	7
At Intersection	16

Apparent Contributing Factors

Does not include AA No-Report. Number of contributing factors may be greater than one for any given accident. Contributing factors may be unknown for any given accident.

Alcohol	7
Backing Unsafely	91
Driver Inattention.....	187
Driver Inexperience.....	7
Drugs (Illegal).....	0
Failed to Yield Right of Way.....	245
Fell Asleep	2
Fatigued/Drowsy	2
Failure to Keep to Right	0
Following Too Closely	228
Illness.....	2
Lost Consciousness.....	2
Passenger Distraction	3
Passing or Lane Usage Improper.....	45
Pedestrian/Bicyclist Error/Confusion	7
Physical Disability	0
Prescription Medication	1
Traffic Control Disregarded	59
Turning Improperly	75
Unsafe Speed	15
Unsafe Lane Changing	100
Cell Phone Hand Held.....	3
Cell Phone Hands Free.....	1
Other Electronic Device	2
Outside Car Distraction	6
Reaction to Other/Uninvolved Auto	37
Aggressive Driving/Road Rage	2
Accelerator Defective	1
Brakes Defective.....	5
Headlights Defective	0
Using Onboard Navigation	0
Oversized Vehicle	2
Steering Failure.....	5
Tire Failure/Inadequate	2
Passing Too Closely	0
Windshield Inadequate.....	0
Other Vehicular	12
Animal's Action	1
Glare.....	5
Lane Marking Improper/Inadequate	2
Obstruction/Debris	2
Pavement Defective.....	0
Pavement Slippery.....	112
Shoulders Defective/Improper	0

Hour of the Day

(Includes AA No-Report)

12:00 AM - 1:00 AM	2
1:00 AM - 2:00 AM	0
2:00 AM - 3:00 AM	1
3:00 AM - 4:00 AM	1
4:00 AM - 5:00 AM	3
5:00 AM - 6:00 AM	5
6:00 AM - 7:00 AM	12
7:00 AM - 8:00 AM	48
8:00 AM - 9:00 AM	69
9:00 AM - 10:00 AM	65
10:00 AM -11:00 AM	41
11:00 AM -12:00 PM	66
12:00 PM - 1:00 PM	63
1:00 PM - 2:00 PM	71
2:00 PM - 3:00 PM	66
3:00 PM - 4:00 PM	91
4:00 PM - 5:00 PM	81
5:00 PM - 6:00 PM	110
6:00 PM - 7:00 PM	68
7:00 PM - 8:00 PM	26
8:00 PM - 9:00 PM	28
9:00 PM - 10:00 PM	15
10:00 PM -11:00 PM	12
11:00 PM - 11:59 PM.....	14

Day of the Week

Sunday.....	65
Monday	151
Tuesday	154
Wednesday	192
Thursday	171
Friday	136
Saturday.....	89

GARDEN CITY POLICE DEPARTMENT 2023 ANNUAL REPORT

1ST AVENUE	RAILROAD AVENUE	0.00	3/16/2023	1 - CLEAR
1ST STREET	1ST STREET	0.00	3/27/2023	2 - CLOUDY
1ST STREET	BEDELL AVENUE	0.00	6/23/2023	2 - CLOUDY
1ST STREET	CATHEDRAL AVENUE	0.00	11/6/2023	1 - CLEAR
1ST STREET	MAYFAIR AVENUE	0.00	1/13/2023	2 - CLOUDY
1ST STREET	MAYFAIR AVENUE	1.00	12/17/2023	3 - RAIN
1ST STREET	MAYFAIR AVENUE	0.00	5/3/2023	1 - CLEAR
1ST STREET	ROCKAWAY AVENUE	0.00	8/4/2023	2 - CLOUDY
1ST STREET	ROCKAWAY AVENUE	1.00	7/22/2023	1 - CLEAR
1ST STREET	ROCKAWAY AVENUE	0.00	3/16/2023	2 - CLOUDY
1ST STREET	ROCKAWAY AVENUE	0.00	8/28/2023	1 - CLEAR
2ND STREET	CATHEDRAL AVENUE	0.00	1/17/2023	2 - CLOUDY
2ND STREET	FRANKLIN AVENUE	1.00	11/7/2023	2 - CLOUDY
2ND STREET	ROCKAWAY AVENUE	0.00	3/30/2023	2 - CLOUDY
2ND STREET	ROCKAWAY AVENUE	0.00	11/16/2023	1 - CLEAR
3RD STREET	FRANKLIN AVENUE	0.00	6/23/2023	1 - CLEAR
3RD STREET	HILTON AVENUE	0.00	1/5/2023	2 - CLOUDY
4TH STREET	FRANKLIN AVENUE	0.00	5/24/2023	1 - CLEAR
4TH STREET	FRANKLIN AVENUE	0.00	3/14/2023	4 - SNOW
4TH STREET	FRANKLIN AVENUE	0.00	3/14/2023	4 - SNOW
4TH STREET	ROCKAWAY AVENUE	0.00	8/17/2023	2 - CLOUDY
5TH STREET	CATHEDRAL AVENUE	1.00	2/23/2023	2 - CLOUDY
5TH STREET	FRANKLIN AVENUE	0.00	4/22/2023	1 - CLEAR
6TH STREET	CATHEDRAL AVENUE	1.00	5/21/2023	1 - CLEAR
6TH STREET	FRANKLIN AVENUE	3.00	3/8/2023	1 - CLEAR
7TH STREET	FRANKLIN AVENUE	0.00	8/12/2023	2 - CLOUDY
7TH STREET	FRANKLIN AVENUE	0.00	4/1/2023	1 - CLEAR
7TH STREET	FRANKLIN AVENUE	0.00	4/1/2023	1 - CLEAR
7TH STREET	FRANKLIN AVENUE	0.00	6/6/2023	2 - CLOUDY
7TH STREET	FRANKLIN AVENUE	1.00	10/23/2023	2 - CLOUDY
7TH STREET	FRANKLIN AVENUE	0.00	3/31/2023	1 - CLEAR
7TH STREET	FRANKLIN AVENUE	0.00	5/3/2023	1 - CLEAR
7TH STREET	HILTON AVENUE	0.00	4/15/2023	1 - CLEAR
7TH STREET	HILTON AVENUE	0.00	5/14/2023	1 - CLEAR
7TH STREET	HILTON AVENUE	0.00	6/12/2023	2 - CLOUDY
7TH STREET	HILTON AVENUE	0.00	8/27/2023	2 - CLOUDY
7TH STREET	HILTON AVENUE	0.00	5/1/2023	1 - CLEAR
9TH STREET	CHERRY VALLEY AVENUE	0.00	3/14/2023	4 - SNOW
9TH STREET	CHERRY VALLEY AVENUE	0.00	10/11/2023	1 - CLEAR
9TH STREET	FRANKLIN AVENUE	1.00	6/27/2023	1 - CLEAR

GARDEN CITY POLICE DEPARTMENT 2023 ANNUAL REPORT

9TH STREET	FRANKLIN AVENUE	0.00	11/29/2023	1 - CLEAR
9TH STREET	ROCKAWAY AVENUE	0.00	10/11/2023	1 - CLEAR
10TH STREET	CHERRY VALLEY AVENUE	0.00	3/14/2023	4 - SNOW
11TH STREET	COUNTY SEAT DRIVE	0.00	9/6/2023	1 - CLEAR
11TH STREET	COUNTY SEAT DRIVE	0.00	7/27/2023	1 - CLEAR
11TH STREET	FRANKLIN AVENUE	0.00	2/2/2023	1 - CLEAR
11TH STREET	FRANKLIN AVENUE	0.00	9/14/2023	2 - CLOUDY
11TH STREET	FRANKLIN AVENUE	0.00	7/25/2023	1 - CLEAR
11TH STREET	FRANKLIN AVENUE	1.00	12/19/2023	1 - CLEAR
11TH STREET	FRANKLIN AVENUE	0.00	1/20/2023	1 - CLEAR
11TH STREET	GOLF CLUB LANE	2.00	7/5/2023	1 - CLEAR
11TH STREET	GOLF CLUB LANE	0.00	8/11/2023	1 - CLEAR
11TH STREET	HEATH PLACE	0.00	5/14/2023	1 - CLEAR
11TH STREET	HEATH PLACE	1.00	10/3/2023	1 - CLEAR
11TH STREET	HEATH PLACE	0.00	10/25/2023	1 - CLEAR
11TH STREET	HEATH PLACE	1.00	11/27/2023	1 - CLEAR
11TH STREET	WASHINGTON AVENUE	0.00	12/12/2023	2 - CLOUDY
11TH STREET	WASHINGTON AVENUE	0.00	5/17/2023	1 - CLEAR
11TH STREET	WASHINGTON AVENUE	0.00	2/27/2023	1 - CLEAR
14TH STREET	FRANKLIN AVENUE	1.00	2/6/2023	1 - CLEAR
14TH STREET	FRANKLIN AVENUE	0.00	11/22/2023	2 - CLOUDY
14TH STREET	FRANKLIN AVENUE	0.00	1/4/2023	1 - CLEAR
14TH STREET	KELLUM PLACE	0.00	10/4/2023	1 - CLEAR
15TH STREET	FRANKLIN AVENUE	0.00	1/17/2023	1 - CLEAR
15TH STREET	FRANKLIN AVENUE	0.00	12/4/2023	1 - CLEAR
15TH STREET	KELLUM PLACE	0.00	3/17/2023	1 - CLEAR
15TH STREET	SUFFOLK LANE	0.00	9/7/2023	1 - CLEAR
52 CHERRY VALLEY AVE PARKING PF	CHERRY VALLEY AVENUE	0.00	10/25/2023	1 - CLEAR
67 HILTON AVE	SEVENTH STREET	0.00	8/7/2023	2 - CLOUDY
100 GC PLAZA PF	RING ROAD WEST	1.00	6/13/2023	1 - CLEAR
400 GC PLAZA PF	RING ROAD WEST	0.00	3/30/2023	1 - CLEAR
450 STEWART AVENUE PF	STEWART AVENUE	0.00	2/8/2023	1 - CLEAR
601 FRANKLIN AVE PF	CHESTNUT STREET	0.00	10/4/2023	1 - CLEAR
601 FRANKLIN AVE PF	FRANKLIN AVENUE	0.00	12/11/2023	2 - CLOUDY
642 FRANKLIN AVE PF	FRANKLIN AVENUE	0.00	11/29/2023	1 - CLEAR
1111 FRANKLIN AVENUE PF	11TH STREET	0.00	12/20/2023	2 - CLOUDY
1300 FRANKLIN AVE PARKING PF	FRANKLIN AVENUE	0.00	7/21/2023	1 - CLEAR
1401 FRANKLIN AVE PF	KELLUM PLACE	0.00	3/27/2023	1 - CLEAR
1490 FRANKLIN AVE PF	15TH STREET	0.00	3/14/2023	4 - SNOW
1517 FRANKLIN AVE PF	KELLUM PLACE	0.00	6/29/2023	1 - CLEAR

GARDEN CITY POLICE DEPARTMENT 2023 ANNUAL REPORT

ADELPHI PF	SOUTH AVENUE	1.00	10/12/2023	1 - CLEAR
ADELPHI PF	SOUTH AVENUE	0.00	3/24/2023	2 - CLOUDY
ADELPHI PF	SOUTH AVENUE	0.00	4/18/2023	2 - CLOUDY
ADELPHI PF	SOUTH AVENUE	0.00	4/18/2023	2 - CLOUDY
ADELPHI PF 1	SOUTH AVENUE	0.00	1/30/2023	1 - CLEAR
ADELPHI PF 2	SOUTH AVENUE	0.00	9/15/2023	2 - CLOUDY
ADELPHI PF 2	SOUTH AVENUE	0.00	9/15/2023	1 - CLEAR
ADELPHI PF 4	CAMBRIDGE AVENUE	0.00	3/10/2023	2 - CLOUDY
ADELPHI PF 5	CAMBRIDGE AVENUE	0.00	10/25/2023	2 - CLOUDY
ADELPHI PF 5	CAMBRIDGE AVENUE	0.00	11/20/2023	1 - CLEAR
ADELPHI PF 5	CAMBRIDGE AVENUE	0.00	9/27/2023	1 - CLEAR
ADELPHI PF 6	CAMBRIDGE AVENUE	1.00	12/11/2023	3 - RAIN
ADELPHI PF 7	BROMPTON ROAD	0.00	4/19/2023	1 - CLEAR
ADELPHI PF 8	CAMBRIDGE AVENUE	1.00	1/30/2023	1 - CLEAR
ADELPHI PF2	ADELPHI PF 2	0.00	2/1/2023	1 - CLEAR
ADELPHI PF2	SOUTH AVENUE	0.00	5/1/2023	2 - CLOUDY
ADELPHI PF2	SOUTH AVENUE	0.00	2/20/2023	1 - CLEAR
ADELPHI PF2	SOUTH AVENUE	0.00	6/20/2023	1 - CLEAR
ADELPHI PF5	CAMBRIDGE AVENUE	0.00	9/28/2023	2 - CLOUDY
ADELPHI PF6	CAMBRIDGE AVENUE	0.00	12/20/2023	1 - CLEAR
ADELPHI PF6	SOUTH AVENUE	0.00	5/16/2023	1 - CLEAR
AMHERST STREET	ROOSEVELT STREET	0.00	11/28/2023	1 - CLEAR
ATLANTIC AVENUE	CATHEDRAL AVENUE	0.00	10/10/2023	2 - CLOUDY
ATLANTIC AVENUE	CATHEDRAL AVENUE	1.00	5/4/2023	3 - RAIN
BAYBERRY AVENUE	MAPLE STREET	0.00	12/4/2023	1 - CLEAR
BROMPTON ROAD	SOUTH AVENUE	0.00	2/9/2023	2 - CLOUDY
CAMBRIDGE AVENUE	NASSAU BOULEVARD	0.00	9/20/2023	1 - CLEAR
CAMBRIDGE AVENUE	NASSAU BOULEVARD	0.00	9/23/2023	3 - RAIN
CAMBRIDGE AVENUE	TERRACE AVENUE	1.00	2/16/2023	3 - RAIN
CAMBRIDGE AVENUE	WELLINGTON ROAD	0.00	10/12/2023	1 - CLEAR
CATHEDRAL AVENUE	1ST STREET	1.00	3/23/2023	3 - RAIN
CATHEDRAL AVENUE	1ST STREET	2.00	10/22/2023	2 - CLOUDY
CATHEDRAL AVENUE	1ST STREET	0.00	12/12/2023	1 - CLEAR
CATHEDRAL AVENUE	2ND STREET	2.00	3/11/2023	2 - CLOUDY
CATHEDRAL AVENUE	2ND STREET	3.00	10/25/2023	2 - CLOUDY
CATHEDRAL AVENUE	2ND STREET	1.00	12/13/2023	1 - CLEAR
CATHEDRAL AVENUE	2ND STREET	1.00	4/4/2023	1 - CLEAR
CATHEDRAL AVENUE	3RD STREET	0.00	11/9/2023	1 - CLEAR
CATHEDRAL AVENUE	3RD STREET	4.00	3/20/2023	1 - CLEAR
CATHEDRAL AVENUE	3RD STREET	4.00	3/20/2023	1 - CLEAR

GARDEN CITY POLICE DEPARTMENT 2023 ANNUAL REPORT

CATHEDRAL AVENUE	3RD STREET	0.00	12/14/2023	1 - CLEAR
CATHEDRAL AVENUE	4TH STREET	0.00	11/29/2023	1 - CLEAR
CATHEDRAL AVENUE	4TH STREET	0.00	3/30/2023	1 - CLEAR
CATHEDRAL AVENUE	5TH STREET	1.00	12/17/2023	3 - RAIN
CATHEDRAL AVENUE	5TH STREET	0.00	2/7/2023	1 - CLEAR
CATHEDRAL AVENUE	6TH STREET	0.00	9/9/2023	2 - CLOUDY
CATHEDRAL AVENUE	6TH STREET	2.00	3/27/2023	3 - RAIN
CATHEDRAL AVENUE	6TH STREET	0.00	3/13/2023	3 - RAIN
CATHEDRAL AVENUE	7TH STREET	0.00	12/7/2023	1 - CLEAR
CATHEDRAL AVENUE	7TH STREET	0.00	3/4/2023	2 - CLOUDY
CATHEDRAL AVENUE	7TH STREET	0.00	6/5/2023	1 - CLEAR
CATHEDRAL AVENUE	7TH STREET	0.00	6/5/2023	1 - CLEAR
CATHEDRAL AVENUE	7TH STREET	0.00	7/6/2023	1 - CLEAR
CATHEDRAL AVENUE	7TH STREET	0.00	6/30/2023	2 - CLOUDY
CATHEDRAL AVENUE	7TH STREET	0.00	9/25/2023	3 - RAIN
CATHEDRAL AVENUE	7TH STREET	0.00	6/28/2023	2 - CLOUDY
CATHEDRAL AVENUE	7TH STREET	0.00	7/31/2023	1 - CLEAR
CATHEDRAL AVENUE	7TH STREET	0.00	7/31/2023	1 - CLEAR
CATHEDRAL AVENUE	CHERRY VALLEY AVENUE	0.00	8/18/2023	1 - CLEAR
CATHEDRAL AVENUE	CHERRY VALLEY AVENUE	0.00	7/27/2023	1 - CLEAR
CATHEDRAL AVENUE	RAMP	0.00	5/16/2023	1 - CLEAR
CATHEDRAL GROUNDS	CATHEDRAL AVENUE	1.00	1/18/2023	1 - CLEAR
CHERRY VALLEY AVENUE	10TH STREET	1.00	11/29/2023	1 - CLEAR
CHERRY VALLEY AVENUE	11TH STREET	0.00	10/20/2023	9 - UNKNOWN
CHERRY VALLEY AVENUE	14TH STREET	0.00	6/20/2023	1 - CLEAR
CHERRY VALLEY AVENUE	6TH STREET	0.00	1/25/2023	3 - RAIN
CHERRY VALLEY AVENUE	6TH STREET	0.00	1/25/2023	3 - RAIN
CHERRY VALLEY AVENUE	6TH STREET	0.00	4/25/2023	1 - CLEAR
CHERRY VALLEY AVENUE	6TH STREET	0.00	6/28/2023	1 - CLEAR
CHERRY VALLEY AVENUE	6TH STREET	0.00	2/25/2023	2 - CLOUDY
CHERRY VALLEY AVENUE	9TH STREET	0.00	12/13/2023	1 - CLEAR
CHERRY VALLEY AVENUE	HAMILTON AVENUE	0.00	12/12/2023	2 - CLOUDY
CHERRY VALLEY AVENUE	SOUTH AVENUE	0.00	1/12/2023	2 - CLOUDY
CHERRY VALLEY AVENUE	STEWART AVENUE	0.00	8/16/2023	1 - CLEAR
CHERRY VALLEY AVENUE	STEWART AVENUE	0.00	3/21/2023	1 - CLEAR
CHERRY VALLEY AVENUE	STEWART AVENUE	0.00	9/14/2023	1 - CLEAR
CHERRY VALLEY AVENUE	STEWART AVENUE	1.00	6/1/2023	2 - CLOUDY
CHERRY VALLEY AVENUE	STEWART AVENUE	0.00	9/18/2023	3 - RAIN
CHERRY VALLEY AVENUE	STEWART AVENUE	0.00	10/2/2023	1 - CLEAR
CHERRY VALLEY AVENUE	STEWART AVENUE	0.00	4/28/2023	1 - CLEAR

GARDEN CITY POLICE DEPARTMENT 2023 ANNUAL REPORT

CHERRY VALLEY AVENUE	STEWART AVENUE	0.00	5/11/2023	1 - CLEAR
CHERRY VALLEY AVENUE	STEWART AVENUE	0.00	11/21/2023	1 - CLEAR
CHERRY VALLEY AVENUE	STEWART AVENUE	1.00	10/13/2023	1 - CLEAR
CHERRY VALLEY AVENUE	STEWART AVENUE	0.00	1/4/2023	2 - CLOUDY
CHERRY VALLEY AVENUE	STEWART AVENUE	1.00	6/12/2023	2 - CLOUDY
CHESTER AVENUE	NEW HYDE PARK ROAD	0.00	3/30/2023	1 - CLEAR
CHESTER AVENUE	WHITEHALL BOULEVARD	0.00	3/15/2023	1 - CLEAR
CHESTNUT STREET	CLINTON ROAD	0.00	1/19/2023	3 - RAIN
CHESTNUT STREET	FRANKLIN AVENUE	1.00	8/13/2023	1 - CLEAR
CHESTNUT STREET	FRANKLIN AVENUE	0.00	11/11/2023	1 - CLEAR
CHESTNUT STREET	FRANKLIN AVENUE	0.00	11/14/2023	1 - CLEAR
CHESTNUT STREET	FRANKLIN AVENUE	0.00	11/13/2023	1 - CLEAR
CHESTNUT STREET	GROVE STREET	0.00	1/22/2023	1 - CLEAR
CHESTNUT STREET	ST JAMES STREET SOUTH	1.00	12/13/2023	1 - CLEAR
CHESTNUT STREET	ST JAMES STREET SOUTH	0.00	10/31/2023	1 - CLEAR
CHESTNUT STREET	ST JAMES STREET SOUTH	0.00	9/19/2023	1 - CLEAR
CHESTNUT STREET	ST JAMES STREET SOUTH	0.00	2/27/2023	4 - SNOW
CHESTNUT STREET	ST JAMES STREET SOUTH	0.00	9/18/2023	3 - RAIN
CHESTNUT STREET	WASHINGTON AVENUE	0.00	10/17/2023	1 - CLEAR
CHESTNUT STREET	WASHINGTON AVENUE	0.00	4/5/2023	2 - CLOUDY
CLINCH AVENUE	HARRISON STREET	0.00	1/13/2023	3 - RAIN
CLINCH AVENUE	NEW HYDE PARK ROAD	0.00	5/20/2023	1 - CLEAR
CLINCH AVENUE	STRATFORD AVENUE	0.00	9/26/2023	3 - RAIN
CLINTON RD PF	CLINTON ROAD	0.00	7/15/2023	1 - CLEAR
CLINTON ROAD	AVALON ROAD	0.00	12/18/2023	2 - CLOUDY
CLINTON ROAD	AVALON ROAD	0.00	9/8/2023	3 - RAIN
CLINTON ROAD	AVALON ROAD	0.00	10/14/2023	3 - RAIN
CLINTON ROAD	BROOK STREET	0.00	2/1/2023	1 - CLEAR
CLINTON ROAD	BROOK STREET	0.00	12/28/2023	3 - RAIN
CLINTON ROAD	CHESTNUT STREET	1.00	12/3/2023	3 - RAIN
CLINTON ROAD	CHESTNUT STREET	0.00	9/1/2023	1 - CLEAR
CLINTON ROAD	CHESTNUT STREET	0.00	3/3/2023	1 - CLEAR
CLINTON ROAD	CHESTNUT STREET	2.00	10/20/2023	3 - RAIN
CLINTON ROAD	COMMERCIAL AVENUE	0.00	3/16/2023	2 - CLOUDY
CLINTON ROAD	COMMERCIAL AVENUE	0.00	9/15/2023	1 - CLEAR
CLINTON ROAD	COMMERCIAL AVENUE	0.00	12/16/2023	1 - CLEAR
CLINTON ROAD	COMMERCIAL AVENUE	0.00	7/19/2023	1 - CLEAR
CLINTON ROAD	COMMERCIAL AVENUE	0.00	10/22/2023	2 - CLOUDY
CLINTON ROAD	COMMERCIAL AVENUE	0.00	2/17/2023	3 - RAIN
CLINTON ROAD	COMMERCIAL AVENUE	1.00	4/3/2023	1 - CLEAR

GARDEN CITY POLICE DEPARTMENT 2023 ANNUAL REPORT

CLINTON ROAD	COMMERCIAL AVENUE	0.00	6/7/2023	2 - CLOUDY
CLINTON ROAD	FLOWER ROAD	1.00	12/22/2023	1 - CLEAR
CLINTON ROAD	FLOWER ROAD	0.00	1/13/2023	2 - CLOUDY
CLINTON ROAD	FLOWER ROAD	0.00	8/9/2023	1 - CLEAR
CLINTON ROAD	FLOWER ROAD	0.00	7/31/2023	1 - CLEAR
CLINTON ROAD	FLOWER ROAD	0.00	10/26/2023	1 - CLEAR
CLINTON ROAD	FLOWER ROAD	0.00	11/7/2023	2 - CLOUDY
CLINTON ROAD	GARDEN STREET	2.00	7/29/2023	2 - CLOUDY
CLINTON ROAD	GARDEN STREET	0.00	11/7/2023	2 - CLOUDY
CLINTON ROAD	HUNTINGTON ROAD	1.00	4/26/2023	1 - CLEAR
CLINTON ROAD	KINGSBURY ROAD	1.00	10/5/2023	1 - CLEAR
CLINTON ROAD	KINGSBURY ROAD	1.00	7/15/2023	1 - CLEAR
CLINTON ROAD	KINGSBURY ROAD	0.00	7/26/2023	2 - CLOUDY
CLINTON ROAD	KINGSBURY ROAD	0.00	7/26/2023	2 - CLOUDY
CLINTON ROAD	LOCUST STREET	3.00	3/26/2023	2 - CLOUDY
CLINTON ROAD	LOCUST STREET	0.00	1/19/2023	3 - RAIN
CLINTON ROAD	MEADOW STREET	0.00	12/23/2023	1 - CLEAR
CLINTON ROAD	MEADOW STREET	1.00	10/2/2023	1 - CLEAR
CLINTON ROAD	OLD COUNTRY ROAD	0.00	9/24/2023	3 - RAIN
CLINTON ROAD	OLD COUNTRY ROAD	0.00	10/17/2023	2 - CLOUDY
CLINTON ROAD	OLD COUNTRY ROAD	0.00	2/18/2023	1 - CLEAR
CLINTON ROAD	OLD COUNTRY ROAD	3.00	3/29/2023	2 - CLOUDY
CLINTON ROAD	OLD COUNTRY ROAD	3.00	3/29/2023	2 - CLOUDY
CLINTON ROAD	OLD COUNTRY ROAD	1.00	5/12/2023	1 - CLEAR
CLINTON ROAD	OLD COUNTRY ROAD	0.00	5/25/2023	1 - CLEAR
CLINTON ROAD	OLD COUNTRY ROAD	3.00	7/19/2023	1 - CLEAR
CLINTON ROAD	OLD COUNTRY ROAD	0.00	11/21/2023	2 - CLOUDY
CLINTON ROAD	OLD COUNTRY ROAD	0.00	8/9/2023	1 - CLEAR
CLINTON ROAD	OSBORNE ROAD	0.00	8/25/2023	2 - CLOUDY
CLINTON ROAD	OSBORNE ROAD	0.00	10/19/2023	1 - CLEAR
CLINTON ROAD	OSBORNE ROAD	0.00	12/28/2023	2 - CLOUDY
CLINTON ROAD	OSBORNE ROAD	0.00	5/5/2023	1 - CLEAR
CLINTON ROAD	OSBORNE ROAD	0.00	3/26/2023	1 - CLEAR
CLINTON ROAD	OSBORNE ROAD	1.00	9/15/2023	2 - CLOUDY
CLINTON ROAD	PELL TERRACE	0.00	3/28/2023	2 - CLOUDY
CLINTON ROAD	PINE STREET	1.00	12/14/2023	1 - CLEAR
CLINTON ROAD	RAINBOW PLACE	0.00	7/18/2023	2 - CLOUDY
CLINTON ROAD	ST JAMES STREET NORTH	0.00	12/21/2023	1 - CLEAR
CLINTON ROAD	ST JAMES STREET NORTH	0.00	12/12/2023	1 - CLEAR
CLINTON ROAD	ST JAMES STREET NORTH	0.00	4/8/2023	2 - CLOUDY

GARDEN CITY POLICE DEPARTMENT 2023 ANNUAL REPORT

CLINTON ROAD	ST JAMES STREET NORTH	0.00	11/14/2023	1 - CLEAR
CLINTON ROAD	ST JAMES STREET NORTH	0.00	12/11/2023	3 - RAIN
CLINTON ROAD	ST JAMES STREET SOUTH	1.00	3/9/2023	2 - CLOUDY
CLINTON ROAD	ST JAMES STREET SOUTH	0.00	4/20/2023	1 - CLEAR
CLINTON ROAD	ST JAMES STREET SOUTH	0.00	6/24/2023	3 - RAIN
CLINTON ROAD	ST JAMES STREET SOUTH	0.00	7/11/2023	1 - CLEAR
CLINTON ROAD	ST JAMES STREET SOUTH	0.00	8/9/2023	1 - CLEAR
CLINTON ROAD	ST JAMES STREET SOUTH	1.00	3/8/2023	2 - CLOUDY
CLINTON ROAD	ST JAMES STREET SOUTH	0.00	12/13/2023	1 - CLEAR
CLINTON ROAD	STEWART AVENUE	0.00	10/15/2023	1 - CLEAR
CLINTON ROAD	STEWART AVENUE	0.00	3/14/2023	4 - SNOW
CLINTON ROAD	STEWART AVENUE	0.00	3/26/2023	2 - CLOUDY
CLINTON ROAD	STEWART AVENUE	0.00	7/26/2023	1 - CLEAR
CLINTON ROAD	STEWART AVENUE	0.00	2/2/2023	2 - CLOUDY
CLINTON ROAD	STEWART AVENUE	0.00	6/1/2023	1 - CLEAR
CLINTON ROAD	STEWART AVENUE	0.00	6/28/2023	1 - CLEAR
CLINTON ROAD	STEWART AVENUE	0.00	8/3/2023	1 - CLEAR
CLINTON ROAD	STEWART AVENUE	0.00	11/2/2023	2 - CLOUDY
CLINTON ROAD	STEWART AVENUE	0.00	12/4/2023	1 - CLEAR
CLINTON ROAD	STEWART AVENUE	0.00	12/16/2023	1 - CLEAR
CLINTON ROAD	STEWART AVENUE	0.00	8/9/2023	1 - CLEAR
CLINTON ROAD	STEWART AVENUE	0.00	8/9/2023	1 - CLEAR
CLINTON ROAD	STEWART AVENUE	0.00	3/22/2023	1 - CLEAR
CLINTON ROAD	STEWART AVENUE	0.00	5/17/2023	2 - CLOUDY
CLINTON ROAD	STEWART AVENUE	1.00	5/25/2023	1 - CLEAR
CLINTON ROAD	STEWART AVENUE	0.00	7/19/2023	2 - CLOUDY
CLINTON ROAD	STEWART AVENUE	0.00	9/24/2023	3 - RAIN
CLINTON ROAD	STEWART AVENUE	0.00	10/31/2023	2 - CLOUDY
CLINTON ROAD	STEWART AVENUE	0.00	11/29/2023	1 - CLEAR
CLINTON ROAD	WILLOW STREET	0.00	5/13/2023	2 - CLOUDY
CLINTON ROAD	WILLOW STREET	0.00	5/17/2023	2 - CLOUDY
CLINTON ROAD	WYATT ROAD	0.00	12/14/2023	1 - CLEAR
CLINTON ROAD	WYATT ROAD	1.00	9/18/2023	3 - RAIN
CLINTON ROAD	WYATT ROAD	0.00	9/21/2023	1 - CLEAR
CLINTON ROAD	WYATT ROAD	1.00	7/5/2023	1 - CLEAR
COMMERCIAL AVENUE	CLINTON ROAD	0.00	10/16/2023	1 - CLEAR
COMMERCIAL AVENUE	CLINTON ROAD	0.00	2/13/2023	2 - CLOUDY
COMMERCIAL AVENUE	CLINTON ROAD	0.00	4/1/2023	2 - CLOUDY
COMMERCIAL AVENUE	CLINTON ROAD	2.00	4/24/2023	1 - CLEAR
COMMERCIAL AVENUE	CLINTON ROAD	0.00	9/15/2023	1 - CLEAR

GARDEN CITY POLICE DEPARTMENT 2023 ANNUAL REPORT

COMMERCIAL AVENUE	CLINTON ROAD	0.00	1/19/2023	3 - RAIN
COMMERCIAL AVENUE	CLINTON ROAD	1.00	9/24/2023	3 - RAIN
COMMERCIAL AVENUE	CLINTON ROAD	0.00	10/3/2023	1 - CLEAR
COMMERCIAL AVENUE	CLINTON ROAD	1.00	10/20/2023	3 - RAIN
CONNECTING ROAD	RING ROAD SOUTH	0.00	2/14/2023	2 - CLOUDY
COUNTY SEAT DRIVE	OLD COUNTRY ROAD	0.00	3/27/2023	2 - CLOUDY
COUNTY SEAT DRIVE	OLD COUNTRY ROAD	0.00	8/17/2023	2 - CLOUDY
COUNTY SEAT DRIVE	SUPREME COURT DRIVE	0.00	11/27/2023	1 - CLEAR
COUNTY SEAT DRIVE	SUPREME COURT DRIVE	1.00	2/21/2023	2 - CLOUDY
COUNTY SEAT DRIVE	SUPREME COURT DRIVE	0.00	8/24/2023	2 - CLOUDY
COUNTY SEAT DRIVE	SUPREME COURT DRIVE	1.00	1/30/2023	1 - CLEAR
DARTMOUTH STREET	NEW HYDE PARK ROAD	0.00	5/8/2023	1 - CLEAR
DENTON AVENUE	RAILROAD AVENUE	0.00	6/15/2023	2 - CLOUDY
EDGEMERE ROAD	FAIRMOUNT BOULEVARD	0.00	12/24/2023	2 - CLOUDY
EDGEMERE ROAD	HARVARD STREET	0.00	12/11/2023	3 - RAIN
EDGEMERE ROAD	STEWART AVENUE	1.00	5/16/2023	1 - CLEAR
EDGEMERE ROAD	STEWART AVENUE	0.00	3/8/2023	1 - CLEAR
EMMET PLACE	STEWART AVENUE	0.00	5/13/2023	2 - CLOUDY
FAIRMOUNT BOULEVARD	EDGEMERE ROAD	0.00	2/6/2023	1 - CLEAR
FAIRMOUNT BOULEVARD	EDGEMERE ROAD	0.00	11/29/2023	1 - CLEAR
FAIRMOUNT BOULEVARD	MIDDLETON ROAD	1.00	2/15/2023	1 - CLEAR
FAIRMOUNT BOULEVARD	MIDDLETON ROAD	1.00	2/15/2023	1 - CLEAR
FRANKLIN AVENUE	2ND STREET	1.00	8/29/2023	1 - CLEAR
FRANKLIN AVENUE	2ND STREET	0.00	10/24/2023	1 - CLEAR
FRANKLIN AVENUE	2ND STREET	0.00	6/29/2023	1 - CLEAR
FRANKLIN AVENUE	3RD STREET	2.00	8/2/2023	1 - CLEAR
FRANKLIN AVENUE	4TH STREET	0.00	3/24/2023	1 - CLEAR
FRANKLIN AVENUE	5TH STREET	2.00	11/10/2023	1 - CLEAR
FRANKLIN AVENUE	5TH STREET	1.00	12/21/2023	1 - CLEAR
FRANKLIN AVENUE	6TH STREET	0.00	1/16/2023	1 - CLEAR
FRANKLIN AVENUE	6TH STREET	1.00	9/21/2023	1 - CLEAR
FRANKLIN AVENUE	6TH STREET	1.00	9/27/2023	1 - CLEAR
FRANKLIN AVENUE	7TH STREET	1.00	12/9/2023	1 - CLEAR
FRANKLIN AVENUE	7TH STREET	1.00	4/22/2023	2 - CLOUDY
FRANKLIN AVENUE	7TH STREET	0.00	3/24/2023	1 - CLEAR
FRANKLIN AVENUE	7TH STREET	1.00	2/2/2023	1 - CLEAR
FRANKLIN AVENUE	7TH STREET	0.00	8/22/2023	2 - CLOUDY
FRANKLIN AVENUE	7TH STREET	0.00	7/19/2023	1 - CLEAR
FRANKLIN AVENUE	7TH STREET	0.00	11/4/2023	1 - CLEAR
FRANKLIN AVENUE	7TH STREET	0.00	11/6/2023	1 - CLEAR

GARDEN CITY POLICE DEPARTMENT 2023 ANNUAL REPORT

FRANKLIN AVENUE	9TH STREET	1.00	1/28/2023	1 - CLEAR
FRANKLIN AVENUE	9TH STREET	0.00	9/11/2023	2 - CLOUDY
FRANKLIN AVENUE	9TH STREET	0.00	1/17/2023	1 - CLEAR
FRANKLIN AVENUE	9TH STREET	0.00	1/20/2023	2 - CLOUDY
FRANKLIN AVENUE	9TH STREET	0.00	7/12/2023	1 - CLEAR
FRANKLIN AVENUE	9TH STREET	0.00	12/12/2023	2 - CLOUDY
FRANKLIN AVENUE	9TH STREET	1.00	3/2/2023	2 - CLOUDY
FRANKLIN AVENUE	9TH STREET	0.00	1/28/2023	1 - CLEAR
FRANKLIN AVENUE	9TH STREET	0.00	2/1/2023	2 - CLOUDY
FRANKLIN AVENUE	9TH STREET	0.00	2/7/2023	1 - CLEAR
FRANKLIN AVENUE	9TH STREET	0.00	5/19/2023	2 - CLOUDY
FRANKLIN AVENUE	10TH STREET	0.00	10/9/2023	1 - CLEAR
FRANKLIN AVENUE	10TH STREET	2.00	1/27/2023	1 - CLEAR
FRANKLIN AVENUE	10TH STREET	1.00	6/23/2023	3 - RAIN
FRANKLIN AVENUE	10TH STREET	2.00	7/30/2023	1 - CLEAR
FRANKLIN AVENUE	10TH STREET	0.00	12/6/2023	1 - CLEAR
FRANKLIN AVENUE	10TH STREET	1.00	2/26/2023	2 - CLOUDY
FRANKLIN AVENUE	10TH STREET	0.00	7/15/2023	2 - CLOUDY
FRANKLIN AVENUE	11TH STREET	0.00	8/16/2023	3 - RAIN
FRANKLIN AVENUE	11TH STREET	0.00	2/19/2023	1 - CLEAR
FRANKLIN AVENUE	11TH STREET	0.00	6/27/2023	2 - CLOUDY
FRANKLIN AVENUE	11TH STREET	1.00	12/21/2023	1 - CLEAR
FRANKLIN AVENUE	11TH STREET	0.00	4/28/2023	1 - CLEAR
FRANKLIN AVENUE	11TH STREET	0.00	6/1/2023	1 - CLEAR
FRANKLIN AVENUE	12TH STREET	0.00	2/26/2023	1 - CLEAR
FRANKLIN AVENUE	13TH STREET	0.00	1/3/2023	3 - RAIN
FRANKLIN AVENUE	13TH STREET	1.00	11/7/2023	1 - CLEAR
FRANKLIN AVENUE	13TH STREET	0.00	10/10/2023	1 - CLEAR
FRANKLIN AVENUE	13TH STREET	0.00	5/24/2023	1 - CLEAR
FRANKLIN AVENUE	14TH STREET	0.00	10/2/2023	1 - CLEAR
FRANKLIN AVENUE	14TH STREET	0.00	1/30/2023	1 - CLEAR
FRANKLIN AVENUE	14TH STREET	0.00	7/21/2023	1 - CLEAR
FRANKLIN AVENUE	14TH STREET	0.00	1/6/2023	3 - RAIN
FRANKLIN AVENUE	14TH STREET	0.00	2/10/2023	1 - CLEAR
FRANKLIN AVENUE	14TH STREET	1.00	6/20/2023	1 - CLEAR
FRANKLIN AVENUE	15TH STREET	4.00	3/1/2023	3 - RAIN
FRANKLIN AVENUE	15TH STREET	2.00	4/28/2023	1 - CLEAR
FRANKLIN AVENUE	15TH STREET	0.00	7/20/2023	1 - CLEAR
FRANKLIN AVENUE	CHESTNUT STREET	3.00	7/14/2023	1 - CLEAR
FRANKLIN AVENUE	CHESTNUT STREET	1.00	1/27/2023	1 - CLEAR

GARDEN CITY POLICE DEPARTMENT 2023 ANNUAL REPORT

FRANKLIN AVENUE	FRANKLIN AVENUE	1.00	12/22/2023	1 - CLEAR
FRANKLIN AVENUE	MAIN STREET	0.00	12/9/2023	1 - CLEAR
FRANKLIN AVENUE	MAIN STREET	0.00	4/14/2023	1 - CLEAR
FRANKLIN AVENUE	OLD COUNTRY ROAD	0.00	7/31/2023	1 - CLEAR
FRANKLIN AVENUE	OLD COUNTRY ROAD	1.00	11/21/2023	3 - RAIN
FRANKLIN AVENUE	OLD COUNTRY ROAD	0.00	3/20/2023	1 - CLEAR
FRANKLIN AVENUE	OLD COUNTRY ROAD	0.00	9/10/2023	3 - RAIN
FRANKLIN AVENUE	STEWART AVENUE	2.00	9/12/2023	2 - CLOUDY
FRANKLIN AVENUE	STEWART AVENUE	1.00	1/9/2023	2 - CLOUDY
FRANKLIN AVENUE	STEWART AVENUE	0.00	1/25/2023	3 - RAIN
FRANKLIN AVENUE	STEWART AVENUE	1.00	2/11/2023	1 - CLEAR
FRANKLIN AVENUE	STEWART AVENUE	0.00	5/8/2023	1 - CLEAR
FRANKLIN AVENUE	STEWART AVENUE	1.00	12/20/2023	1 - CLEAR
FRANKLIN AVENUE	STEWART AVENUE	0.00	3/15/2023	1 - CLEAR
FRANKLIN AVENUE	STEWART AVENUE	1.00	12/13/2023	1 - CLEAR
FRANKLIN AVENUE	STEWART AVENUE	0.00	2/4/2023	1 - CLEAR
FRANKLIN AVENUE	STEWART AVENUE	0.00	11/6/2023	2 - CLOUDY
FRANKLIN AVENUE	STEWART AVENUE	0.00	11/15/2023	1 - CLEAR
FRANKLIN AVENUE	STEWART AVENUE	0.00	12/22/2023	1 - CLEAR
FRANKLIN AVENUE	STEWART AVENUE	0.00	1/14/2023	4 - SNOW
FRANKLIN AVENUE	STEWART AVENUE	2.00	3/7/2023	1 - CLEAR
FRANKLIN AVENUE	STEWART AVENUE	0.00	3/29/2023	1 - CLEAR
FRANKLIN AVENUE	STEWART AVENUE	0.00	4/17/2023	3 - RAIN
FRANKLIN AVENUE	STEWART AVENUE	0.00	5/25/2023	1 - CLEAR
FRANKLIN AVENUE	STEWART AVENUE	1.00	11/1/2023	1 - CLEAR
FRANKLIN AVENUE	STEWART AVENUE	0.00	12/4/2023	2 - CLOUDY
GARDEN CITY MIDDLE SCHOOL PF	STEWART AVENUE	0.00	7/11/2023	1 - CLEAR
GARDEN CITY PARKING FIELD 7S	7TH STREET	0.00	5/20/2023	3 - RAIN
GARDEN CITY PF 5	6TH STREET	0.00	4/11/2023	1 - CLEAR
GARDEN CITY PF 5	6TH STREET	0.00	11/2/2023	1 - CLEAR
GARDEN CITY PF 6E	FRANKLIN AVENUE	0.00	12/13/2023	1 - CLEAR
GARDEN CITY PF 7N	STEWART AVENUE	0.00	5/12/2023	1 - CLEAR
GARDEN CITY PF 7N	STEWART AVENUE	0.00	4/18/2023	1 - CLEAR
GARDEN CITY PF 7N	STEWART AVENUE	0.00	8/8/2023	1 - CLEAR
GARDEN CITY PF 7S	7TH STREET	0.00	6/12/2023	1 - CLEAR
GARDEN CITY PF 8	STEWART AVENUE	0.00	1/27/2023	1 - CLEAR
GARDEN CITY PF 9E	11TH STREET	0.00	10/4/2023	1 - CLEAR
GARDEN CITY PF11	14TH STREET	0.00	2/6/2023	1 - CLEAR
GARDEN STREET	MAGNOLIA AVENUE	0.00	3/7/2023	1 - CLEAR
GARDEN STREET	MAGNOLIA AVENUE	0.00	8/1/2023	1 - CLEAR

GARDEN CITY POLICE DEPARTMENT 2023 ANNUAL REPORT

GC HOTEL PARKING LOT	CATHEDRAL AVENUE	0.00	11/17/2023	1 - CLEAR
GC PF 11	14TH STREET	0.00	2/21/2023	2 - CLOUDY
GC PF 11	14TH STREET	0.00	5/4/2023	2 - CLOUDY
GC PF 11	FRANKLIN AVENUE	0.00	11/16/2023	1 - CLEAR
GC PF 12	12TH STREET	2.00	1/30/2023	1 - CLEAR
GC PF 12	FRANKLIN AVENUE	0.00	10/24/2023	2 - CLOUDY
GC PF 5	5TH STREET	0.00	1/30/2023	2 - CLOUDY
GC PF 5	5TH STREET	0.00	3/28/2023	2 - CLOUDY
GC PF 5	FRANKLIN AVENUE	0.00	7/26/2023	1 - CLEAR
GC PF 6E	7TH STREET	2.00	8/16/2023	2 - CLOUDY
GC PF 7N	HILTON AVENUE	0.00	11/16/2023	1 - CLEAR
GC PF 7N	STEWART AVENUE	0.00	12/22/2023	1 - CLEAR
GC PF 7N	STEWART AVENUE	0.00	9/28/2023	3 - RAIN
GC PF 7N	STEWART AVENUE	0.00	7/18/2023	1 - CLEAR
GC PF 7N	STEWART AVENUE	0.00	5/31/2023	1 - CLEAR
GC PF 7N	STEWART AVENUE	0.00	6/2/2023	1 - CLEAR
GC PF 7N	STEWART AVENUE	0.00	7/18/2023	1 - CLEAR
GC PF 7N	STEWART AVENUE	0.00	5/16/2023	1 - CLEAR
GC PF 7S	7TH STREET	0.00	7/14/2023	1 - CLEAR
GC PF 7S	7TH STREET	0.00	6/7/2023	2 - CLOUDY
GC PF 7S	FRANKLIN AVENUE	0.00	7/17/2023	1 - CLEAR
GC PF 7S	FRANKLIN AVENUE	1.00	6/26/2023	2 - CLOUDY
GC PF 8	9TH STREET	0.00	2/24/2023	1 - CLEAR
GC PF 8	STEWART AVENUE	0.00	9/20/2023	1 - CLEAR
GC PF 8	STEWART AVENUE	0.00	5/17/2023	1 - CLEAR
GC PF 9E	FRANKLIN AVENUE	0.00	11/28/2023	1 - CLEAR
GC PF 9E	FRANKLIN AVENUE	0.00	5/17/2023	1 - CLEAR
GC PF 9W	9TH STREET	0.00	5/25/2023	1 - CLEAR
GC PF 9W	FRANKLIN AVENUE	0.00	9/5/2023	2 - CLOUDY
GC PF 9W	FRANKLIN AVENUE	0.00	2/18/2023	1 - CLEAR
GOLF CLUB LANE	11TH STREET	0.00	10/10/2023	1 - CLEAR
GOLF CLUB LANE	11TH STREET	0.00	10/8/2023	1 - CLEAR
GOLF CLUB LANE	12TH STREET	1.00	4/26/2023	2 - CLOUDY
HAMILTON PLACE	HILTON AVENUE	0.00	5/10/2023	1 - CLEAR
HAMPTON ROAD	ST PAUL PLACE	0.00	5/22/2023	2 - CLOUDY
HATHAWAY DRIVE	GREENRIDGE AVENUE	0.00	8/26/2023	1 - CLEAR
HAWTHORNE ROAD	COLVIN DRIVE	0.00	7/23/2023	1 - CLEAR
HAYES STREET	STRATFORD AVENUE	0.00	6/19/2023	1 - CLEAR
HERRICKS ROAD	HERRICKS ROAD	0.00	6/23/2023	2 - CLOUDY
HERRICKS ROAD	ROCKAWAY AVENUE	0.00	1/27/2023	2 - CLOUDY

GARDEN CITY POLICE DEPARTMENT 2023 ANNUAL REPORT

HERRICKS ROAD	ROCKAWAY AVENUE	0.00	3/9/2023	1 - CLEAR
HERRICKS ROAD	ROCKAWAY AVENUE	0.00	5/11/2023	1 - CLEAR
HERRICKS ROAD	ROCKAWAY AVENUE	0.00	6/30/2023	2 - CLOUDY
HILTON AVENUE	3RD STREET	2.00	3/11/2023	3 - RAIN
HILTON AVENUE	3RD STREET	0.00	4/11/2023	1 - CLEAR
HILTON AVENUE	3RD STREET	0.00	5/22/2023	2 - CLOUDY
HILTON AVENUE	3RD STREET	1.00	1/9/2023	2 - CLOUDY
HILTON AVENUE	5TH STREET	0.00	3/22/2023	1 - CLEAR
HILTON AVENUE	5TH STREET	0.00	10/19/2023	1 - CLEAR
HILTON AVENUE	5TH STREET	0.00	4/15/2023	2 - CLOUDY
HILTON AVENUE	5TH STREET	3.00	6/10/2023	1 - CLEAR
HILTON AVENUE	6TH STREET	1.00	4/18/2023	1 - CLEAR
HILTON AVENUE	6TH STREET	1.00	8/17/2023	2 - CLOUDY
HILTON AVENUE	6TH STREET	1.00	6/12/2023	2 - CLOUDY
HILTON AVENUE	7TH STREET	1.00	6/3/2023	2 - CLOUDY
HILTON AVENUE	7TH STREET	1.00	9/19/2023	1 - CLEAR
HILTON AVENUE	7TH STREET	0.00	2/4/2023	1 - CLEAR
HILTON AVENUE	7TH STREET	1.00	10/15/2023	1 - CLEAR
HILTON AVENUE	9TH STREET	0.00	2/23/2023	2 - CLOUDY
HILTON AVENUE	10TH STREET	0.00	11/21/2023	3 - RAIN
HILTON AVENUE	10TH STREET	1.00	11/14/2023	1 - CLEAR
HILTON AVENUE	STEWART AVENUE	1.00	8/30/2023	1 - CLEAR
HILTON AVENUE	STEWART AVENUE	1.00	8/30/2023	1 - CLEAR
HUNTINGTON RD	LEFFERTS ROAD	0.00	8/11/2023	1 - CLEAR
KELLUM PLACE	14TH STREET	0.00	4/21/2023	2 - CLOUDY
KELLUM PLACE	14TH STREET	0.00	10/24/2023	1 - CLEAR
KENSINGTON ROAD	CAMBRIDGE AVENUE	1.00	7/26/2023	1 - CLEAR
KENWOOD ROAD	MAXWELL ROAD	0.00	1/18/2023	2 - CLOUDY
LEFFERTS ROAD	CLAYDON ROAD	0.00	10/17/2023	2 - CLOUDY
MAGNOLIA AVENUE	GARDEN STREET	7.00	12/3/2023	3 - RAIN
MAIN AVENUE	TANNERS POND ROAD	0.00	6/1/2023	1 - CLEAR
MAIN STREET	FRANKLIN AVENUE	1.00	3/15/2023	1 - CLEAR
MAIN STREET	FRANKLIN AVENUE	0.00	4/6/2023	1 - CLEAR
MAIN STREET	MEADOW STREET	0.00	1/6/2023	3 - RAIN
MAXWELL ROAD	BAYBERRY AVENUE	0.00	10/13/2023	1 - CLEAR
MAYFAIR AVENUE	1ST STREET	0.00	4/7/2023	2 - CLOUDY
MEADOW STREET	LAFAYETTE AVENUE	0.00	10/8/2023	2 - CLOUDY
MEADOW STREET	MAIN STREET	2.00	11/9/2023	2 - CLOUDY
MEADOW STREET	WASHINGTON AVENUE	0.00	12/19/2023	2 - CLOUDY
MEADOW STREET	WASHINGTON AVENUE	0.00	12/19/2023	2 - CLOUDY

GARDEN CITY POLICE DEPARTMENT 2023 ANNUAL REPORT

MERRILON AVENUE	BRIXTON ROAD	2.00	11/13/2023	1 - CLEAR
MERRILON AVENUE	HAMPTON ROAD	1.00	8/22/2023	1 - CLEAR
MERRILON AVENUE	KENSINGTON ROAD	0.00	3/13/2023	3 - RAIN
MERRILON AVENUE	KILBURN ROAD	0.00	10/19/2023	1 - CLEAR
MERRILON AVENUE	NASSAU BLVD	0.00	8/9/2023	
MERRILON AVENUE	NASSAU BLVD	1.00	10/5/2023	1 - CLEAR
MERRILON AVENUE	OXFORD BOULEVARD	0.00	1/26/2023	2 - CLOUDY
MERRILON AVENUE	RAMP	0.00	3/31/2023	1 - CLEAR
MERRILON AVENUE	ROCKAWAY AVENUE	0.00	5/30/2023	2 - CLOUDY
MERRILON AVENUE	ROCKAWAY AVENUE	0.00	11/15/2023	1 - CLEAR
MIDDLETON ROAD	VASSAR STREET	0.00	10/20/2023	3 - RAIN
NASSAU BOULEVARD	ATLANTIC AVENUE	0.00	9/27/2023	1 - CLEAR
NASSAU BOULEVARD	CAMBRIDGE AVENUE	1.00	6/6/2023	2 - CLOUDY
NASSAU BOULEVARD	CAMBRIDGE AVENUE	1.00	6/22/2023	2 - CLOUDY
NASSAU BOULEVARD	CHESTER AVENUE	0.00	10/12/2023	1 - CLEAR
NASSAU BOULEVARD	CHESTER AVENUE	1.00	3/21/2023	1 - CLEAR
NASSAU BOULEVARD	CHESTER AVENUE	0.00	9/21/2023	1 - CLEAR
NASSAU BOULEVARD	CHESTER AVENUE	0.00	12/4/2023	2 - CLOUDY
NASSAU BOULEVARD	MAIN AVENUE	0.00	3/22/2023	1 - CLEAR
NASSAU BOULEVARD	MAIN AVENUE	0.00	9/27/2023	1 - CLEAR
NASSAU BOULEVARD	MAIN AVENUE	0.00	3/22/2023	1 - CLEAR
NASSAU BOULEVARD	MAIN AVENUE	0.00	10/1/2023	1 - CLEAR
NASSAU BOULEVARD	MERRILLON AVENUE	0.00	3/13/2023	3 - RAIN
NASSAU BOULEVARD	MERRILLON AVENUE	0.00	5/10/2023	1 - CLEAR
NASSAU BOULEVARD	MERRILLON AVENUE	0.00	8/15/2023	1 - CLEAR
NASSAU BOULEVARD	MERRILLON AVENUE	0.00	4/16/2023	2 - CLOUDY
NASSAU BOULEVARD	MERRILLON AVENUE	0.00	4/13/2023	1 - CLEAR
NASSAU BOULEVARD	MERRILLON AVENUE	1.00	11/1/2023	1 - CLEAR
NASSAU BOULEVARD	NEWMARKET ROAD	2.00	1/1/2023	1 - CLEAR
NASSAU BOULEVARD	NEWMARKET ROAD	0.00	6/15/2023	2 - CLOUDY
NASSAU BOULEVARD	NORTH AVENUE	0.00	12/14/2023	1 - CLEAR
NASSAU BOULEVARD	SALISBURY AVENUE	0.00	6/8/2023	2 - CLOUDY
NASSAU BOULEVARD	SOMERSET AVENUE	0.00	6/23/2023	1 - CLEAR
NASSAU BOULEVARD	SOMERSET AVENUE	2.00	7/22/2023	1 - CLEAR
NASSAU BOULEVARD	SOUTH AVENUE	0.00	9/25/2023	3 - RAIN
NASSAU BOULEVARD	SOUTH AVENUE	3.00	10/10/2023	1 - CLEAR
NASSAU BOULEVARD	SOUTH AVENUE	0.00	12/9/2023	1 - CLEAR
NASSAU BOULEVARD	STEWART AVENUE	0.00	10/31/2023	2 - CLOUDY
NASSAU BOULEVARD	STEWART AVENUE	0.00	2/25/2023	2 - CLOUDY
NASSAU BOULEVARD	STEWART AVENUE	0.00	2/3/2023	1 - CLEAR

GARDEN CITY POLICE DEPARTMENT 2023 ANNUAL REPORT

NASSAU BOULEVARD	STEWART AVENUE	0.00	11/11/2023	1 - CLEAR
NASSAU BOULEVARD	STEWART AVENUE	0.00	11/2/2023	1 - CLEAR
NASSAU BOULEVARD	STEWART AVENUE	0.00	12/1/2023	3 - RAIN
NASSAU BOULEVARD	STEWART AVENUE	0.00	11/27/2023	1 - CLEAR
NASSAU BOULEVARD	STEWART AVENUE	0.00	4/11/2023	1 - CLEAR
NASSAU BOULEVARD	STEWART AVENUE	1.00	12/6/2023	1 - CLEAR
NASSAU BOULEVARD	STRATFORD AVENUE	0.00	5/24/2023	1 - CLEAR
NASSAU BOULEVARD	STRATFORD AVENUE	0.00	2/14/2023	1 - CLEAR
NASSAU BOULEVARD	STRATFORD AVENUE	3.00	7/19/2023	1 - CLEAR
NASSAU BOULEVARD	STRATFORD AVENUE	0.00	11/13/2023	1 - CLEAR
NASSAU BOULEVARD	CAMBRIDGE AVENUE	0.00	3/16/2023	1 - CLEAR
NEW HYDE PARK ROAD	4TH AVENUE	0.00	10/9/2023	1 - CLEAR
NEW HYDE PARK ROAD	5TH AVENUE	0.00	5/9/2023	1 - CLEAR
NEW HYDE PARK ROAD	5TH AVENUE	1.00	2/7/2023	2 - CLOUDY
NEW HYDE PARK ROAD	CHESTER AVENUE	0.00	6/19/2023	2 - CLOUDY
NEW HYDE PARK ROAD	CLINCH AVENUE	1.00	2/1/2023	2 - CLOUDY
NEW HYDE PARK ROAD	CLINCH AVENUE	0.00	2/1/2023	4 - SNOW
NEW HYDE PARK ROAD	CLINCH AVENUE	0.00	12/9/2023	1 - CLEAR
NEW HYDE PARK ROAD	CLINCH AVENUE	1.00	2/1/2023	4 - SNOW
NEW HYDE PARK ROAD	CLINCH AVENUE	1.00	2/1/2023	4 - SNOW
NEW HYDE PARK ROAD	DARTMOUTH STREET	0.00	1/7/2023	1 - CLEAR
NEW HYDE PARK ROAD	FAIRMOUNT BLVD	0.00	12/21/2023	1 - CLEAR
NEW HYDE PARK ROAD	PLATTSDALE ROAD	1.00	2/11/2023	1 - CLEAR
NEW HYDE PARK ROAD	SALISBURY AVENUE	0.00	11/2/2023	1 - CLEAR
NEW HYDE PARK ROAD	SALISBURY AVENUE	0.00	1/18/2023	1 - CLEAR
NEW HYDE PARK ROAD	SALISBURY AVENUE	0.00	4/14/2023	1 - CLEAR
NEW HYDE PARK ROAD	SALISBURY AVENUE	1.00	5/17/2023	1 - CLEAR
NEW HYDE PARK ROAD	STEWART AVENUE	1.00	9/16/2023	1 - CLEAR
NEW HYDE PARK ROAD	STEWART AVENUE	0.00	10/31/2023	2 - CLOUDY
NEW HYDE PARK ROAD	STEWART AVENUE	0.00	6/16/2023	2 - CLOUDY
NEW HYDE PARK ROAD	STEWART AVENUE	1.00	7/11/2023	1 - CLEAR
NEW HYDE PARK ROAD	STEWART AVENUE	1.00	9/16/2023	1 - CLEAR
NEW HYDE PARK ROAD	STEWART AVENUE	0.00	12/15/2023	1 - CLEAR
NEW HYDE PARK ROAD	STEWART AVENUE	1.00	9/13/2023	2 - CLOUDY
NEW HYDE PARK ROAD	STEWART AVENUE	0.00	2/15/2023	1 - CLEAR
NEW HYDE PARK ROAD	STEWART AVENUE	0.00	8/18/2023	1 - CLEAR
NEW HYDE PARK ROAD	STEWART AVENUE	0.00	8/30/2023	1 - CLEAR
NEW HYDE PARK ROAD	STEWART AVENUE	0.00	1/11/2023	1 - CLEAR
NEW HYDE PARK ROAD	STEWART AVENUE	0.00	3/28/2023	1 - CLEAR
NEW HYDE PARK ROAD	STRATFORD AVENUE	0.00	9/13/2023	1 - CLEAR

GARDEN CITY POLICE DEPARTMENT 2023 ANNUAL REPORT

NEWMARKET ROAD	MEADBROOK ROAD	0.00	7/31/2023	1 - CLEAR
OLD COUNTRY ROAD	3RD AVENUE	0.00	12/18/2023	2 - CLOUDY
OLD COUNTRY ROAD	3RD AVENUE	0.00	11/19/2023	1 - CLEAR
OLD COUNTRY ROAD	3RD AVENUE	0.00	10/19/2023	1 - CLEAR
OLD COUNTRY ROAD	4TH AVENUE	0.00	3/2/2023	2 - CLOUDY
OLD COUNTRY ROAD	4TH AVENUE	0.00	7/10/2023	1 - CLEAR
OLD COUNTRY ROAD	5TH AVENUE	0.00	4/12/2023	1 - CLEAR
OLD COUNTRY ROAD	11TH AVENUE	0.00	10/24/2023	1 - CLEAR
OLD COUNTRY ROAD	CHERRY VALLEY AVENUE	0.00	6/8/2023	1 - CLEAR
OLD COUNTRY ROAD	CHERRY VALLEY AVENUE	0.00	2/6/2023	1 - CLEAR
OLD COUNTRY ROAD	CLINTON ROAD	0.00	7/21/2023	1 - CLEAR
OLD COUNTRY ROAD	CLINTON ROAD	1.00	9/21/2023	1 - CLEAR
OLD COUNTRY ROAD	CLINTON ROAD	0.00	11/9/2023	1 - CLEAR
OLD COUNTRY ROAD	CLINTON ROAD	0.00	8/23/2023	1 - CLEAR
OLD COUNTRY ROAD	CLINTON ROAD	0.00	9/1/2023	1 - CLEAR
OLD COUNTRY ROAD	CLINTON ROAD	0.00	3/3/2023	2 - CLOUDY
OLD COUNTRY ROAD	CLINTON ROAD	0.00	2/1/2023	1 - CLEAR
OLD COUNTRY ROAD	CLINTON ROAD	0.00	2/2/2023	2 - CLOUDY
OLD COUNTRY ROAD	CLINTON ROAD	0.00	5/2/2023	2 - CLOUDY
OLD COUNTRY ROAD	CLINTON ROAD	0.00	5/4/2023	2 - CLOUDY
OLD COUNTRY ROAD	CLINTON ROAD	1.00	5/21/2023	1 - CLEAR
OLD COUNTRY ROAD	CLINTON ROAD	1.00	6/13/2023	1 - CLEAR
OLD COUNTRY ROAD	CLINTON ROAD	0.00	10/3/2023	1 - CLEAR
OLD COUNTRY ROAD	CLINTON ROAD	1.00	5/23/2023	1 - CLEAR
OLD COUNTRY ROAD	COUNTY SEAT DRIVE	0.00	12/4/2023	1 - CLEAR
OLD COUNTRY ROAD	COUNTY SEAT DRIVE	0.00	6/1/2023	1 - CLEAR
OLD COUNTRY ROAD	FRANKLIN AVENUE	0.00	9/7/2023	1 - CLEAR
OLD COUNTRY ROAD	FRANKLIN AVENUE	0.00	12/27/2023	3 - RAIN
OLD COUNTRY ROAD	FRANKLIN AVENUE	1.00	12/21/2023	1 - CLEAR
OLD COUNTRY ROAD	FRANKLIN AVENUE	0.00	12/20/2023	1 - CLEAR
OLD COUNTRY ROAD	HERRICKS ROAD	0.00	5/18/2023	1 - CLEAR
OLD COUNTRY ROAD	HOLLY AVENUE	0.00	12/13/2023	1 - CLEAR
OLD COUNTRY ROAD	IVY COURT	2.00	4/3/2023	1 - CLEAR
OLD COUNTRY ROAD	KELLUM PLACE	0.00	1/10/2023	2 - CLOUDY
OLD COUNTRY ROAD	LAUREL STREET	0.00	12/29/2023	1 - CLEAR
OLD COUNTRY ROAD	LAUREL STREET	3.00	12/27/2023	3 - RAIN
OLD COUNTRY ROAD	LEFFERTS ROAD	3.00	3/10/2023	2 - CLOUDY
OLD COUNTRY ROAD	LEFFERTS ROAD	0.00	3/31/2023	2 - CLOUDY
OLD COUNTRY ROAD	LEFFERTS ROAD	0.00	6/10/2023	2 - CLOUDY
OLD COUNTRY ROAD	MAPLE STREET	1.00	11/4/2023	1 - CLEAR

GARDEN CITY POLICE DEPARTMENT 2023 ANNUAL REPORT

OLD COUNTRY ROAD	MARIA LANE	0.00	8/13/2023	2 - CLOUDY
OLD COUNTRY ROAD	MARIA LANE	1.00	5/20/2023	3 - RAIN
OLD COUNTRY ROAD	MAXWELL ROAD	0.00	6/7/2023	2 - CLOUDY
OLD COUNTRY ROAD	ROCKAWAY AVE	0.00	11/13/2023	1 - CLEAR
OLD COUNTRY ROAD	ROCKAWAY AVE	0.00	11/13/2023	1 - CLEAR
OLD COUNTRY ROAD	ROCKAWAY AVE	0.00	1/1/2023	1 - CLEAR
OLD COUNTRY ROAD	ROCKAWAY AVE	1.00	9/13/2023	1 - CLEAR
OLD COUNTRY ROAD	RUSSELL ROAD	0.00	5/31/2023	1 - CLEAR
OLD COUNTRY ROAD	RUSSELL ROAD	0.00	9/27/2023	1 - CLEAR
OLD COUNTRY ROAD	SANDY COURT	0.00	3/20/2023	1 - CLEAR
OLD COUNTRY ROAD	WASHINGTON AVENUE	0.00	1/5/2023	3 - RAIN
OLD COUNTRY ROAD	WASHINGTON AVENUE	1.00	3/14/2023	3 - RAIN
OLD COUNTRY ROAD	WASHINGTON AVENUE	4.00	9/4/2023	1 - CLEAR
OLD COUNTRY ROAD	WASHINGTON AVENUE	1.00	1/18/2023	1 - CLEAR
OLD COUNTRY ROAD	WASHINGTON AVENUE	0.00	5/13/2023	1 - CLEAR
OLD COUNTRY ROAD	WASHINGTON AVENUE	0.00	7/28/2023	2 - CLOUDY
OLD COUNTRY ROAD	WASHINGTON AVENUE	0.00	9/26/2023	3 - RAIN
OLD COUNTRY ROAD	WASHINGTON AVENUE	1.00	11/27/2023	1 - CLEAR
OLD COUNTRY ROAD	WEST STREET	2.00	6/15/2023	2 - CLOUDY
OLD COUNTRY ROAD	WEST STREET	0.00	7/28/2023	2 - CLOUDY
OLD COUNTRY ROAD	WEST STREET	0.00	10/6/2023	2 - CLOUDY
OLD COUNTRY ROAD	WILLIS AVENUE	0.00	3/12/2023	2 - CLOUDY
OSBORNE ROAD	WESTBURY ROAD	0.00	1/14/2023	1 - CLEAR
OXFORD BLVD	STEWART AVENUE	1.00	9/28/2023	3 - RAIN
OXFORD BLVD	STEWART AVENUE	0.00	6/16/2023	2 - CLOUDY
PARKING LOT	STEWART AVENUE	0.00	10/13/2023	1 - CLEAR
PARKING LOT	STEWART AVENUE	0.00	2/20/2023	1 - CLEAR
POPLAR STREET	WASHINGTON AVENUE	0.00	8/3/2023	1 - CLEAR
PROSPECT AVENUE	CHESTNUT STREET	0.00	10/3/2023	1 - CLEAR
RAMP	CHERRY VALLEY AVENUE	1.00	5/4/2023	2 - CLOUDY
RAMP	HERRICKS ROAD	0.00	10/27/2023	2 - CLOUDY
RING ROAD	CONNECTING ROAD	1.00	3/5/2023	1 - CLEAR
RING ROAD	OLD COUNTRY ROAD	0.00	3/22/2023	2 - CLOUDY
RING ROAD WEST	RING ROAD EAST	0.00	7/5/2023	1 - CLEAR
ROCKAWAY AVENUE	1ST STREET	0.00	7/14/2023	2 - CLOUDY
ROCKAWAY AVENUE	1ST STREET	0.00	3/19/2023	1 - CLEAR
ROCKAWAY AVENUE	1ST STREET	0.00	5/1/2023	1 - CLEAR
ROCKAWAY AVENUE	1ST STREET	1.00	12/15/2023	1 - CLEAR
ROCKAWAY AVENUE	3RD STREET	1.00	3/17/2023	1 - CLEAR
ROCKAWAY AVENUE	3RD STREET	0.00	6/1/2023	1 - CLEAR

GARDEN CITY POLICE DEPARTMENT 2023 ANNUAL REPORT

ROCKAWAY AVENUE	4TH STREET	1.00	9/30/2023	1 - CLEAR
ROCKAWAY AVENUE	4TH STREET	2.00	3/31/2023	2 - CLOUDY
ROCKAWAY AVENUE	4TH STREET	0.00	2/1/2023	1 - CLEAR
ROCKAWAY AVENUE	4TH STREET	0.00	2/1/2023	2 - CLOUDY
ROCKAWAY AVENUE	4TH STREET	0.00	9/9/2023	1 - CLEAR
ROCKAWAY AVENUE	4TH STREET	0.00	10/13/2023	1 - CLEAR
ROCKAWAY AVENUE	4TH STREET	0.00	2/1/2023	2 - CLOUDY
ROCKAWAY AVENUE	4TH STREET	1.00	4/24/2023	1 - CLEAR
ROCKAWAY AVENUE	4TH STREET	0.00	11/17/2023	1 - CLEAR
ROCKAWAY AVENUE	4TH STREET	1.00	11/20/2023	1 - CLEAR
ROCKAWAY AVENUE	6TH STREET	0.00	2/1/2023	1 - CLEAR
ROCKAWAY AVENUE	MERILLON AVENUE	0.00	3/22/2023	1 - CLEAR
ROCKAWAY AVENUE	MERILLON AVENUE	0.00	12/1/2023	2 - CLOUDY
ROCKAWAY AVENUE	MERILLON AVENUE	1.00	1/29/2023	2 - CLOUDY
ROCKAWAY AVENUE	MERILLON AVENUE	0.00	3/29/2023	1 - CLEAR
ROCKAWAY AVENUE	MERILLON AVENUE	0.00	11/17/2023	1 - CLEAR
ROCKAWAY AVENUE	MERILLON AVENUE	1.00	12/15/2023	1 - CLEAR
ROCKAWAY AVENUE	MERILLON AVENUE	0.00	10/10/2023	2 - CLOUDY
ROCKAWAY AVENUE	MERILLON AVENUE	0.00	4/17/2023	1 - CLEAR
ROCKAWAY AVENUE	MERILLON AVENUE	0.00	8/2/2023	1 - CLEAR
ROCKAWAY AVENUE	MERILLON AVENUE	0.00	12/6/2023	1 - CLEAR
ROCKAWAY AVENUE	OLD COUNTRY ROAD	1.00	4/14/2023	1 - CLEAR
ROCKAWAY AVENUE	OLD COUNTRY ROAD	0.00	5/24/2023	1 - CLEAR
ROCKAWAY AVENUE	OLD COUNTRY ROAD	0.00	4/19/2023	1 - CLEAR
ROCKAWAY AVENUE	OLD COUNTRY ROAD	0.00	11/13/2023	1 - CLEAR
ROCKAWAY AVENUE	SOUTH AVE	0.00	12/5/2023	1 - CLEAR
ROCKAWAY AVENUE	SOUTH GATE	2.00	1/16/2023	1 - CLEAR
ROCKAWAY AVENUE	SOUTH GATE	0.00	10/12/2023	1 - CLEAR
ROCKAWAY AVENUE	SOUTH GATE	1.00	1/12/2023	3 - RAIN
ROCKAWAY AVENUE	STEWART AVENUE	0.00	5/2/2023	2 - CLOUDY
ROCKAWAY AVENUE	STEWART AVENUE	0.00	1/5/2023	2 - CLOUDY
ROCKAWAY AVENUE	STEWART AVENUE	0.00	3/29/2023	1 - CLEAR
ROCKAWAY AVENUE	STEWART AVENUE	1.00	3/13/2023	3 - RAIN
ROOSEVELT STREET	AMHERST STREET	0.00	8/20/2023	1 - CLEAR
ROOSEVELT STREET	CHESTER AVENUE	0.00	6/2/2023	1 - CLEAR
RUSSELL ROAD	BAYBERRY AVENUE	0.00	8/27/2023	1 - CLEAR
SAINT JAMES STREET SOUTH	CLINTON ROAD	0.00	2/1/2023	2 - CLOUDY
SAINT JAMES STREET SOUTH	WASHINGTON AVENUE	0.00	1/9/2023	2 - CLOUDY
SAINT JAMES STREET SOUTH	WASHINGTON AVENUE	1.00	3/1/2023	3 - RAIN
SALISBURY AVENUE	ROOSEVELT STREET	0.00	11/9/2023	1 - CLEAR

GARDEN CITY POLICE DEPARTMENT 2023 ANNUAL REPORT

SALISBURY AVENUE	SALISBURY AVENUE	0.00	10/27/2023	1 - CLEAR
SOMERSET AVENUE	WEYFORD TERRACE	0.00	1/13/2023	3 - RAIN
SOMERSET AVENUE	WEYFORD TERRACE	0.00	1/13/2023	3 - RAIN
SOUTH AVENUE	BROMPTON ROAD	0.00	3/16/2023	1 - CLEAR
SOUTH AVENUE	ROCKAWAY AVENUE	0.00	12/1/2023	3 - RAIN
SOUTH AVENUE	ROCKAWAY AVENUE	0.00	12/20/2023	1 - CLEAR
SOUTH AVENUE	ROCKAWAY AVENUE	0.00	2/14/2023	1 - CLEAR
SOUTH AVENUE	ROCKAWAY AVENUE	1.00	11/21/2023	3 - RAIN
SOUTH AVENUE	SOUTH AVE	0.00	9/6/2023	1 - CLEAR
STEWART AVENUE	ARTHUR STREET	1.00	7/25/2023	3 - RAIN
STEWART AVENUE	ARTHUR STREET	0.00	1/16/2023	2 - CLOUDY
STEWART AVENUE	ARTHUR STREET	0.00	6/1/2023	1 - CLEAR
STEWART AVENUE	ARTHUR STREET	0.00	7/6/2023	1 - CLEAR
STEWART AVENUE	BUTLER PLACE	0.00	1/25/2023	3 - RAIN
STEWART AVENUE	CHERRY VALLEY AVENUE	1.00	6/11/2023	1 - CLEAR
STEWART AVENUE	CHERRY VALLEY AVENUE	0.00	8/10/2023	3 - RAIN
STEWART AVENUE	CHERRY VALLEY AVENUE	0.00	12/27/2023	3 - RAIN
STEWART AVENUE	CHERRY VALLEY AVENUE	0.00	9/14/2023	1 - CLEAR
STEWART AVENUE	CHERRY VALLEY AVENUE	0.00	1/11/2023	2 - CLOUDY
STEWART AVENUE	CHERRY VALLEY AVENUE	0.00	4/15/2023	1 - CLEAR
STEWART AVENUE	CHERRY VALLEY AVENUE	0.00	6/8/2023	1 - CLEAR
STEWART AVENUE	CHERRY VALLEY AVENUE	0.00	7/27/2023	2 - CLOUDY
STEWART AVENUE	CHERRY VALLEY AVENUE	0.00	10/26/2023	1 - CLEAR
STEWART AVENUE	CHERRY VALLEY AVENUE	0.00	11/29/2023	1 - CLEAR
STEWART AVENUE	CHERRY VALLEY AVENUE	0.00	4/10/2023	1 - CLEAR
STEWART AVENUE	CHERRY VALLEY AVENUE	0.00	5/17/2023	1 - CLEAR
STEWART AVENUE	CHERRY VALLEY AVENUE	0.00	6/10/2023	1 - CLEAR
STEWART AVENUE	CHERRY VALLEY AVENUE	0.00	10/25/2023	1 - CLEAR
STEWART AVENUE	CLINCH AVENUE	0.00	2/13/2023	1 - CLEAR
STEWART AVENUE	CLINTON ROAD	0.00	6/26/2023	2 - CLOUDY
STEWART AVENUE	CLINTON ROAD	0.00	11/9/2023	1 - CLEAR
STEWART AVENUE	CLINTON ROAD	0.00	2/22/2023	1 - CLEAR
STEWART AVENUE	CLINTON ROAD	0.00	3/18/2023	1 - CLEAR
STEWART AVENUE	CLINTON ROAD	0.00	7/25/2023	2 - CLOUDY
STEWART AVENUE	CLINTON ROAD	0.00	9/13/2023	1 - CLEAR
STEWART AVENUE	CLINTON ROAD	3.00	9/27/2023	1 - CLEAR
STEWART AVENUE	CLINTON ROAD	0.00	9/13/2023	1 - CLEAR
STEWART AVENUE	CLINTON ROAD	0.00	10/17/2023	1 - CLEAR
STEWART AVENUE	CLINTON ROAD	1.00	2/8/2023	1 - CLEAR
STEWART AVENUE	CLINTON ROAD	2.00	2/28/2023	2 - CLOUDY

GARDEN CITY POLICE DEPARTMENT 2023 ANNUAL REPORT

STEWART AVENUE	CLINTON ROAD	0.00	4/25/2023	1 - CLEAR
STEWART AVENUE	CLINTON ROAD	0.00	6/8/2023	1 - CLEAR
STEWART AVENUE	CLINTON ROAD	0.00	6/19/2023	1 - CLEAR
STEWART AVENUE	CLINTON ROAD	1.00	7/26/2023	1 - CLEAR
STEWART AVENUE	CLINTON ROAD	0.00	7/4/2023	2 - CLOUDY
STEWART AVENUE	CLINTON ROAD	1.00	10/3/2023	1 - CLEAR
STEWART AVENUE	CLINTON ROAD	0.00	10/10/2023	1 - CLEAR
STEWART AVENUE	CLINTON ROAD	0.00	10/27/2023	1 - CLEAR
STEWART AVENUE	CLINTON ROAD	0.00	11/29/2023	1 - CLEAR
STEWART AVENUE	CLINTON ROAD	0.00	11/30/2023	2 - CLOUDY
STEWART AVENUE	CLINTON ROAD	0.00	12/21/2023	1 - CLEAR
STEWART AVENUE	CLINTON ROAD	0.00	8/25/2023	3 - RAIN
STEWART AVENUE	CLINTON ROAD	0.00	3/5/2023	2 - CLOUDY
STEWART AVENUE	CLINTON ROAD	0.00	3/12/2023	2 - CLOUDY
STEWART AVENUE	CLINTON ROAD	0.00	10/12/2023	1 - CLEAR
STEWART AVENUE	CLINTON ROAD	0.00	10/1/2023	2 - CLOUDY
STEWART AVENUE	CLINTON ROAD	0.00	10/12/2023	1 - CLEAR
STEWART AVENUE	CLINTON ROAD	0.00	4/21/2023	2 - CLOUDY
STEWART AVENUE	CLINTON ROAD	0.00	5/13/2023	2 - CLOUDY
STEWART AVENUE	CLINTON ROAD	0.00	5/22/2023	1 - CLEAR
STEWART AVENUE	CLINTON ROAD	0.00	5/12/2023	1 - CLEAR
STEWART AVENUE	CLINTON ROAD	0.00	6/20/2023	1 - CLEAR
STEWART AVENUE	CLINTON ROAD	1.00	7/17/2023	1 - CLEAR
STEWART AVENUE	CLINTON ROAD	1.00	7/11/2023	2 - CLOUDY
STEWART AVENUE	CLINTON ROAD	0.00	10/30/2023	2 - CLOUDY
STEWART AVENUE	EDGEMERE ROAD	0.00	4/20/2023	1 - CLEAR
STEWART AVENUE	EDGEMERE ROAD	1.00	11/22/2023	1 - CLEAR
STEWART AVENUE	EDGEMERE ROAD	4.00	3/29/2023	1 - CLEAR
STEWART AVENUE	EMMET PLACE	0.00	7/28/2023	1 - CLEAR
STEWART AVENUE	EMMET PLACE	0.00	7/14/2023	2 - CLOUDY
STEWART AVENUE	EMMET PLACE	1.00	5/10/2023	1 - CLEAR
STEWART AVENUE	EMMET PLACE	1.00	6/6/2023	2 - CLOUDY
STEWART AVENUE	EMMET PLACE	0.00	12/18/2023	2 - CLOUDY
STEWART AVENUE	ETON ROAD	1.00	6/29/2023	1 - CLEAR
STEWART AVENUE	EUSTON ROAD	0.00	3/14/2023	4 - SNOW
STEWART AVENUE	EUSTON ROAD	0.00	12/7/2023	1 - CLEAR
STEWART AVENUE	EUSTON ROAD	0.00	5/23/2023	1 - CLEAR
STEWART AVENUE	FRANKLIN AVENUE	0.00	9/12/2023	1 - CLEAR
STEWART AVENUE	FRANKLIN AVENUE	1.00	11/25/2023	1 - CLEAR
STEWART AVENUE	FRANKLIN AVENUE	1.00	3/20/2023	1 - CLEAR

GARDEN CITY POLICE DEPARTMENT 2023 ANNUAL REPORT

STEWART AVENUE	FRANKLIN AVENUE	5.00	4/7/2023	1 - CLEAR
STEWART AVENUE	FRANKLIN AVENUE	0.00	4/27/2023	2 - CLOUDY
STEWART AVENUE	FRANKLIN AVENUE	0.00	11/16/2023	1 - CLEAR
STEWART AVENUE	FRANKLIN AVENUE	0.00	8/16/2023	1 - CLEAR
STEWART AVENUE	FRANKLIN AVENUE	0.00	9/14/2023	1 - CLEAR
STEWART AVENUE	FRANKLIN AVENUE	0.00	9/20/2023	1 - CLEAR
STEWART AVENUE	FRANKLIN AVENUE	0.00	9/30/2023	2 - CLOUDY
STEWART AVENUE	FRANKLIN AVENUE	1.00	10/5/2023	1 - CLEAR
STEWART AVENUE	FRANKLIN AVENUE	0.00	12/27/2023	3 - RAIN
STEWART AVENUE	FRANKLIN AVENUE	1.00	12/29/2023	2 - CLOUDY
STEWART AVENUE	FRANKLIN AVENUE	0.00	12/30/2023	1 - CLEAR
STEWART AVENUE	FRANKLIN AVENUE	0.00	12/21/2023	1 - CLEAR
STEWART AVENUE	FRANKLIN AVENUE	1.00	9/27/2023	1 - CLEAR
STEWART AVENUE	FRANKLIN AVENUE	0.00	2/28/2023	1 - CLEAR
STEWART AVENUE	FRANKLIN AVENUE	0.00	2/13/2023	1 - CLEAR
STEWART AVENUE	FRANKLIN AVENUE	0.00	5/13/2023	2 - CLOUDY
STEWART AVENUE	FRANKLIN AVENUE	0.00	6/15/2023	2 - CLOUDY
STEWART AVENUE	FRANKLIN AVENUE	0.00	7/27/2023	2 - CLOUDY
STEWART AVENUE	FRANKLIN AVENUE	1.00	10/2/2023	1 - CLEAR
STEWART AVENUE	FRANKLIN AVENUE	1.00	11/9/2023	1 - CLEAR
STEWART AVENUE	FRANKLIN AVENUE	1.00	11/14/2023	1 - CLEAR
STEWART AVENUE	FRANKLIN AVENUE	0.00	12/21/2023	1 - CLEAR
STEWART AVENUE	FRANKLIN AVENUE	0.00	12/12/2023	2 - CLOUDY
STEWART AVENUE	FRANKLIN AVENUE	0.00	4/15/2023	3 - RAIN
STEWART AVENUE	FRANKLIN AVENUE	0.00	4/15/2023	3 - RAIN
STEWART AVENUE	HAMPTON ROAD	4.00	10/16/2023	1 - CLEAR
STEWART AVENUE	HAMPTON ROAD	2.00	8/28/2023	2 - CLOUDY
STEWART AVENUE	HAMPTON ROAD	1.00	12/26/2023	2 - CLOUDY
STEWART AVENUE	HAMPTON ROAD	0.00	4/17/2023	1 - CLEAR
STEWART AVENUE	HAYES STREET	1.00	4/1/2023	1 - CLEAR
STEWART AVENUE	HITLON AVENUE	0.00	5/21/2023	1 - CLEAR
STEWART AVENUE	HITLON AVENUE	0.00	10/3/2023	1 - CLEAR
STEWART AVENUE	HITLON AVENUE	0.00	2/27/2023	4 - SNOW
STEWART AVENUE	HITLON AVENUE	0.00	9/15/2023	1 - CLEAR
STEWART AVENUE	JOHN STREET	1.00	4/24/2023	2 - CLOUDY
STEWART AVENUE	KELLUM LANE	1.00	2/27/2023	2 - CLOUDY
STEWART AVENUE	KILBURN ROAD	0.00	12/14/2023	1 - CLEAR
STEWART AVENUE	LEFFERTS ROAD	0.00	11/21/2023	3 - RAIN
STEWART AVENUE	LINCOLN STREET	0.00	8/27/2023	1 - CLEAR
STEWART AVENUE	MONROE STREET	0.00	9/20/2023	1 - CLEAR

GARDEN CITY POLICE DEPARTMENT 2023 ANNUAL REPORT

STEWART AVENUE	NASSAU BOULEVARD	0.00	1/7/2023	2 - CLOUDY
STEWART AVENUE	NASSAU BOULEVARD	0.00	7/22/2023	1 - CLEAR
STEWART AVENUE	NASSAU BOULEVARD	0.00	9/12/2023	1 - CLEAR
STEWART AVENUE	NASSAU BOULEVARD	0.00	1/5/2023	2 - CLOUDY
STEWART AVENUE	NASSAU BOULEVARD	0.00	4/10/2023	1 - CLEAR
STEWART AVENUE	NASSAU BOULEVARD	0.00	7/17/2023	1 - CLEAR
STEWART AVENUE	NASSAU BOULEVARD	0.00	12/14/2023	1 - CLEAR
STEWART AVENUE	NASSAU BOULEVARD	1.00	8/11/2023	1 - CLEAR
STEWART AVENUE	NASSAU BOULEVARD	0.00	6/15/2023	1 - CLEAR
STEWART AVENUE	NEW HYDE PARK ROAD	0.00	8/23/2023	1 - CLEAR
STEWART AVENUE	NEW HYDE PARK ROAD	0.00	6/4/2023	2 - CLOUDY
STEWART AVENUE	NEW HYDE PARK ROAD	0.00	8/19/2023	1 - CLEAR
STEWART AVENUE	NEW HYDE PARK ROAD	0.00	10/26/2023	1 - CLEAR
STEWART AVENUE	NEW HYDE PARK ROAD	0.00	12/8/2023	1 - CLEAR
STEWART AVENUE	NEW HYDE PARK ROAD	0.00	4/13/2023	1 - CLEAR
STEWART AVENUE	NEW HYDE PARK ROAD	0.00	5/14/2023	1 - CLEAR
STEWART AVENUE	NEW HYDE PARK ROAD	1.00	5/19/2023	1 - CLEAR
STEWART AVENUE	NEW HYDE PARK ROAD	0.00	5/14/2023	1 - CLEAR
STEWART AVENUE	OXFORD BLVD	5.00	10/16/2023	1 - CLEAR
STEWART AVENUE	OXFORD BLVD	2.00	4/30/2023	3 - RAIN
STEWART AVENUE	OXFORD BLVD	2.00	4/30/2023	3 - RAIN
STEWART AVENUE	RAYMOND COURT	1.00	3/16/2023	1 - CLEAR
STEWART AVENUE	RAYMOND COURT	0.00	2/17/2023	3 - RAIN
STEWART AVENUE	RAYMOND COURT	0.00	2/2/2023	1 - CLEAR
STEWART AVENUE	RAYMOND COURT	0.00	7/15/2023	1 - CLEAR
STEWART AVENUE	RAYMOND COURT	0.00	12/22/2023	1 - CLEAR
STEWART AVENUE	RAYMOND COURT	1.00	7/26/2023	1 - CLEAR
STEWART AVENUE	RAYMOND COURT	0.00	12/22/2023	1 - CLEAR
STEWART AVENUE	RAYMOND COURT	0.00	1/23/2023	3 - RAIN
STEWART AVENUE	RAYMOND COURT	0.00	5/1/2023	2 - CLOUDY
STEWART AVENUE	RAYMOND COURT	1.00	7/11/2023	1 - CLEAR
STEWART AVENUE	RAYMOND COURT	0.00	11/24/2023	1 - CLEAR
STEWART AVENUE	RAYMOND COURT	0.00	11/27/2023	1 - CLEAR
STEWART AVENUE	RING ROAD	0.00	11/18/2023	1 - CLEAR
STEWART AVENUE	RING ROAD	0.00	12/21/2023	1 - CLEAR
STEWART AVENUE	RING ROAD	0.00	7/31/2023	1 - CLEAR
STEWART AVENUE	RING ROAD SOUTH	0.00	11/17/2023	2 - CLOUDY
STEWART AVENUE	RING ROAD WEST	0.00	3/30/2023	1 - CLEAR
STEWART AVENUE	ROCKAWAY AVENUE	0.00	2/11/2023	1 - CLEAR
STEWART AVENUE	ROCKAWAY AVENUE	0.00	10/6/2023	2 - CLOUDY

GARDEN CITY POLICE DEPARTMENT 2023 ANNUAL REPORT

STEWART AVENUE	ROCKAWAY AVENUE	0.00	2/11/2023	1 - CLEAR
STEWART AVENUE	ROCKAWAY AVENUE	1.00	7/17/2023	1 - CLEAR
STEWART AVENUE	ROCKAWAY AVENUE	0.00	12/15/2023	1 - CLEAR
STEWART AVENUE	ROCKAWAY AVENUE	0.00	1/5/2023	2 - CLOUDY
STEWART AVENUE	ROCKAWAY AVENUE	2.00	4/13/2023	1 - CLEAR
STEWART AVENUE	ROCKAWAY AVENUE	0.00	5/26/2023	1 - CLEAR
STEWART AVENUE	ROXBURY ROAD	0.00	7/22/2023	1 - CLEAR
STEWART AVENUE	ROXBURY ROAD	1.00	6/28/2023	3 - RAIN
STEWART AVENUE	ROXBURY ROAD	2.00	12/4/2023	2 - CLOUDY
STEWART AVENUE	TANNERS POND RD	0.00	4/16/2023	1 - CLEAR
STEWART AVENUE	WASHINGTON AVENUE	0.00	7/11/2023	1 - CLEAR
STEWART AVENUE	WASHINGTON AVENUE	0.00	10/28/2023	1 - CLEAR
STEWART AVENUE	WASHINGTON AVENUE	2.00	3/3/2023	2 - CLOUDY
STEWART AVENUE	WASHINGTON AVENUE	1.00	3/26/2023	1 - CLEAR
STEWART AVENUE	WASHINGTON AVENUE	2.00	3/3/2023	2 - CLOUDY
STEWART AVENUE	WASHINGTON AVENUE	1.00	8/10/2023	3 - RAIN
STEWART AVENUE	WASHINGTON AVENUE	0.00	8/12/2023	2 - CLOUDY
STEWART AVENUE	WASHINGTON AVENUE	0.00	2/10/2023	1 - CLEAR
STEWART AVENUE	WASHINGTON AVENUE	0.00	2/12/2023	2 - CLOUDY
STEWART AVENUE	WASHINGTON AVENUE	2.00	5/27/2023	1 - CLEAR
STEWART AVENUE	WASHINGTON AVENUE	2.00	5/27/2023	1 - CLEAR
STEWART AVENUE	WASHINGTON AVENUE	0.00	7/30/2023	2 - CLOUDY
STEWART AVENUE	WASHINGTON AVENUE	3.00	10/22/2023	1 - CLEAR
STEWART AVENUE	WASHINGTON AVENUE	0.00	11/17/2023	1 - CLEAR
STEWART AVENUE	WASHINGTON AVENUE	1.00	11/12/2023	1 - CLEAR
STEWART AVENUE	WELLINGTON ROAD	0.00	1/27/2023	1 - CLEAR
STEWART AVENUE	WELLINGTON ROAD	0.00	11/29/2023	1 - CLEAR
STEWART AVENUE	WELLINGTON ROAD	0.00	5/2/2023	1 - CLEAR
STEWART AVENUE	WESTBURY ROAD	0.00	3/16/2023	1 - CLEAR
STEWART AVENUE	WETHERHILL ROAD	0.00	12/4/2023	1 - CLEAR
STEWART AVENUE	WETHERHILL ROAD	1.00	12/19/2023	1 - CLEAR
STEWART AVENUE	WETHERHILL ROAD	1.00	1/26/2023	2 - CLOUDY
STEWART AVENUE	WETHERHILL ROAD	0.00	4/10/2023	1 - CLEAR
STEWART AVENUE	WETHERHILL ROAD	2.00	10/28/2023	1 - CLEAR
STEWART AVENUE	WEYFORD TERRACE	0.00	1/18/2023	1 - CLEAR
STEWART AVENUE	WHITEHALL BOULEVARD	2.00	12/11/2023	3 - RAIN
STEWART AVENUE	WICKHAM ROAD	1.00	3/13/2023	3 - RAIN
STRATFORD AVE	WHITEHALL BOULEVARD	0.00	11/28/2023	1 - CLEAR
STRATFORD AVENUE	ADAMS STREET	0.00	10/19/2023	1 - CLEAR
STRATFORD AVENUE	BROMPTON ROAD	0.00	2/20/2023	2 - CLOUDY

GARDEN CITY POLICE DEPARTMENT 2023 ANNUAL REPORT

STRATFORD AVENUE	NEW HYDE PARK ROAD	0.00	10/16/2023	2 - CLOUDY
STRATFORD AVENUE	WELLINGTON ROAD	0.00	12/5/2023	1 - CLEAR
STRATFORD AVENUE	WEYFORD TERRACE	0.00	5/16/2023	1 - CLEAR
STRATFORD SCHOOL BUS CIRCLE	STRATFORD AVENUE	0.00	3/21/2023	1 - CLEAR
SUPREME COURT DRIVE	COUNTY SEAT DRIVE	0.00	12/11/2023	1 - CLEAR
SUPREME COURT DRIVE	COUNTY SEAT DRIVE	2.00	3/27/2023	2 - CLOUDY
SUPREME COURT DRIVE	WASHINGTON AVENUE	0.00	9/14/2023	1 - CLEAR
SUPREME COURT DRIVE	WASHINGTON AVENUE	0.00	3/13/2023	2 - CLOUDY
TANNERS POND ROAD	HOMESTEAD AVENUE	0.00	12/11/2023	2 - CLOUDY
TANNERS POND ROAD	MAIN AVENUE	0.00	1/13/2023	1 - CLEAR
TANNERS POND ROAD	STEWART AVENUE	0.00	11/17/2023	2 - CLOUDY
TANNERS POND ROAD	STRATFORD AVENUE	0.00	6/1/2023	1 - CLEAR
TANNERS POND ROAD	STRATFORD AVENUE	1.00	5/11/2023	1 - CLEAR
TANNERS POND ROAD	STRATFORD AVENUE	1.00	12/3/2023	3 - RAIN
TERRACE AVENUE	CAMBRIDGE AVENUE	0.00	6/29/2023	1 - CLEAR
TERRACE PARK	WICKHAM ROAD	0.00	6/13/2023	1 - CLEAR
TRANSVERSE ROAD	LEFFERTS ROAD	0.00	4/26/2023	1 - CLEAR
TRANSVERSE ROAD	PELL TERRACE	0.00	2/12/2023	2 - CLOUDY
WASHINGTON AVENUE	11TH STREET	0.00	1/10/2023	2 - CLOUDY
WASHINGTON AVENUE	11TH STREET	0.00	12/28/2023	3 - RAIN
WASHINGTON AVENUE	11TH STREET	0.00	5/18/2023	1 - CLEAR
WASHINGTON AVENUE	11TH STREET	0.00	6/17/2023	2 - CLOUDY
WASHINGTON AVENUE	11TH STREET	1.00	6/30/2023	2 - CLOUDY
WASHINGTON AVENUE	11TH STREET	0.00	8/16/2023	2 - CLOUDY
WASHINGTON AVENUE	BAYBERRY AVENUE	3.00	9/13/2023	1 - CLEAR
WASHINGTON AVENUE	BAYBERRY AVENUE	0.00	7/25/2023	1 - CLEAR
WASHINGTON AVENUE	BAYBERRY AVENUE	0.00	3/2/2023	2 - CLOUDY
WASHINGTON AVENUE	CHESTNUT STREET	0.00	3/24/2023	2 - CLOUDY
WASHINGTON AVENUE	CHESTNUT STREET	1.00	10/22/2023	2 - CLOUDY
WASHINGTON AVENUE	GARDEN STREET	0.00	10/21/2023	3 - RAIN
WASHINGTON AVENUE	KENWOOD ROAD	2.00	7/20/2023	2 - CLOUDY
WASHINGTON AVENUE	KENWOOD ROAD	0.00	6/14/2023	3 - RAIN
WASHINGTON AVENUE	LOCUST STREET	2.00	11/15/2023	1 - CLEAR
WASHINGTON AVENUE	MEADOW STREET	1.00	9/6/2023	1 - CLEAR
WASHINGTON AVENUE	MEADOW STREET	0.00	4/1/2023	3 - RAIN
WASHINGTON AVENUE	OLD COUNTRY ROAD	0.00	4/27/2023	2 - CLOUDY
WASHINGTON AVENUE	OLD COUNTRY ROAD	0.00	5/1/2023	1 - CLEAR
WASHINGTON AVENUE	OLD COUNTRY ROAD	1.00	6/2/2023	2 - CLOUDY
WASHINGTON AVENUE	OLD COUNTRY ROAD	0.00	12/7/2023	2 - CLOUDY
WASHINGTON AVENUE	OLD COUNTRY ROAD	0.00	3/28/2023	1 - CLEAR

GARDEN CITY POLICE DEPARTMENT 2023 ANNUAL REPORT

WASHINGTON AVENUE	POPLAR STREET	1.00	3/24/2023	2 - CLOUDY
WASHINGTON AVENUE	SOUTH DRIVE	0.00	7/14/2023	2 - CLOUDY
WASHINGTON AVENUE	SOUTH ROAD	0.00	11/20/2023	1 - CLEAR
WASHINGTON AVENUE	ST JAMES STREET NORTH	0.00	9/13/2023	1 - CLEAR
WASHINGTON AVENUE	ST JAMES STREET NORTH	0.00	2/27/2023	1 - CLEAR
WASHINGTON AVENUE	ST JAMES STREET NORTH	0.00	10/30/2023	3 - RAIN
WASHINGTON AVENUE	ST JAMES STREET SOUTH	1.00	9/6/2023	1 - CLEAR
WASHINGTON AVENUE	STEWART AVENUE	1.00	3/13/2023	2 - CLOUDY
WASHINGTON AVENUE	STEWART AVENUE	0.00	1/27/2023	1 - CLEAR
WASHINGTON AVENUE	STEWART AVENUE	0.00	4/6/2023	2 - CLOUDY
WASHINGTON AVENUE	STEWART AVENUE	0.00	11/9/2023	1 - CLEAR
WASHINGTON AVENUE	STEWART AVENUE	0.00	9/29/2023	3 - RAIN
WASHINGTON AVENUE	STEWART AVENUE	0.00	1/21/2023	2 - CLOUDY
WASHINGTON AVENUE	STEWART AVENUE	1.00	3/7/2023	1 - CLEAR
WASHINGTON AVENUE	STEWART AVENUE	0.00	7/5/2023	2 - CLOUDY
WASHINGTON AVENUE	STEWART AVENUE	0.00	6/29/2023	2 - CLOUDY
WASHINGTON AVENUE	STEWART AVENUE	0.00	8/17/2023	2 - CLOUDY
WASHINGTON AVENUE	STEWART AVENUE	0.00	11/1/2023	2 - CLOUDY
WASHINGTON AVENUE	SUPREME COURT DRIVE	0.00	3/31/2023	2 - CLOUDY
WASHINGTON AVENUE	SUPREME COURT DRIVE	0.00	10/25/2023	1 - CLEAR
WASHINGTON AVENUE	TRANSVERSE ROAD	1.00	1/16/2023	1 - CLEAR
WASHINGTON AVENUE	TRANSVERSE ROAD	1.00	8/21/2023	2 - CLOUDY
WASHINGTON AVENUE	WARTON PLACE	0.00	10/2/2023	1 - CLEAR
WASHINGTON AVENUE	WILLOW STREET	2.00	11/2/2023	1 - CLEAR
WASHINGTON AVENUE	WYATT ROAD	2.00	8/9/2023	1 - CLEAR
WEST STREET	OLD COUNTRY ROAD	0.00	6/12/2023	2 - CLOUDY
WESTBURY ROAD	STEWART AVENUE	2.00	9/17/2023	1 - CLEAR
WESTBURY ROAD	WYATT ROAD	0.00	5/30/2023	1 - CLEAR
WESTMINSTER ROAD	1ST STREET	0.00	7/18/2023	3 - RAIN
WETHERILL ROAD	KINGSBURY ROAD	1.00	10/3/2023	1 - CLEAR
WEYFORD TERRACE	NEWMARKET ROAD	0.00	6/26/2023	2 - CLOUDY
WEYFORD TERRACE	WEYFORD TERRACE	0.00	7/9/2023	2 - CLOUDY