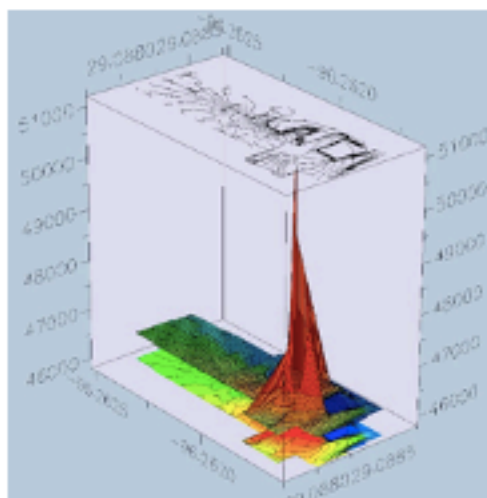


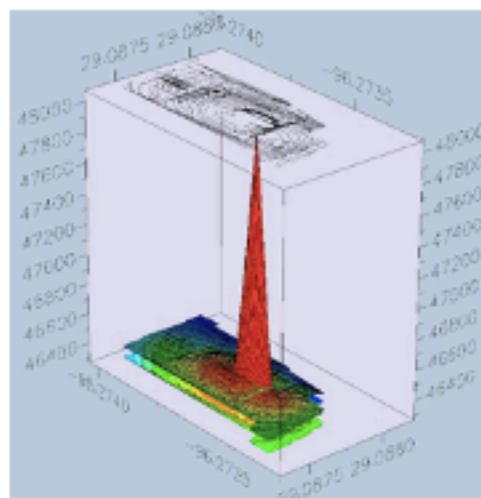


Appendix 1

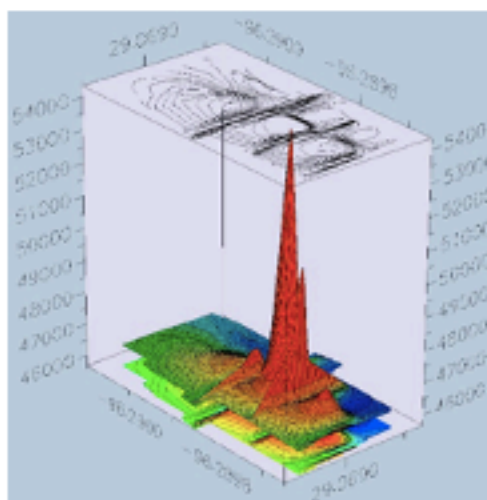
Graphical Representations of Selected Well Locations



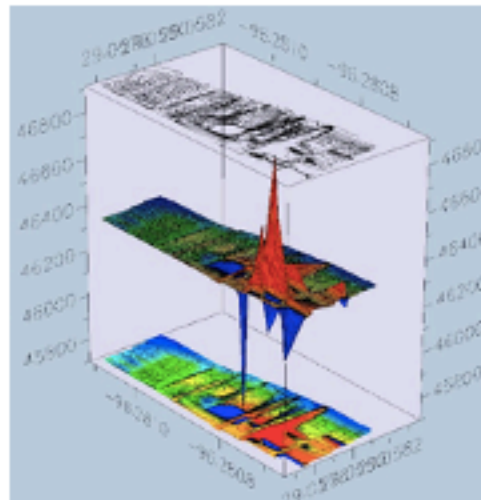
Dry Hole 5



Dry Hole 8



Dry Hole 14



Dry Hole 15