

RAISIN TOWNSHIP 5 YEAR PLAN

2024 - Match Money - \$64,270

Road	Location	Miles	Description	Est Cost
Billmeyer Hwy	Centennial Rd to Pocklington Rd	1.01	Underseal & Asphalt Paving	\$191,234.43
Delon Dr	off Pocklington	0.26	Underseal & Asphalt Paving	\$63,692.13
Pine Grove Sub	off Occidental Hwy	0.52	Underseal & Asphalt Paving	\$83,087.39
Breckel Hwy	off Valley Rd	0.46	Underseal & Asphalt Paving	\$84,079.26
Wellsville Hwy	Laberdee Rd to Twp Line (Split w/Blissfied Twp)	1.25	Underseal & Asphalt Paving	\$108,677.47
Wellsville Hwy	Varies (Split w/Blissfied Twp)		2 - Culvert Replacements	\$9,909.40
Gady Rd	M-52 to Occidental Hwy	2.49	Crackfill, Chip Seal & Fog Seal	\$94,178.65
Ives Rd	Occidental Hwy to Green Hwy	0.50	Crackfill, Chip Seal & Fog Seal	\$51,523.04
Wilmoth Hwy	Sutton Rd to Laberdee Rd	2.13	Crackfill, Chip Seal & Fog Seal	\$56,154.36
Hendershot Hwy	Shull Rd to Centennial Rd (Split w/ Ridgeway Twp)	1.30	Shoulder Removal & 2" Limestone	\$20,825.31
Wellsville Hwy	Laberdee Rd to Holloway Rd (Split w/ Ridgeway Twp)	1.00	Shoulder Removal & 2" Limestone	\$16,262.91
Academy Rd	Raisin Center Hwy to Wilmoth Hwy (Split W/ Palmyra Twp)	0.75	Shoulder Removal & 2" Limestone	\$13,489.73
Kopke Rd	Raisin Center Hwy to Rogers Hwy	1.00	Shoulder Removal & 2" Limestone	\$32,525.83
Centennial Rd	Billmeyer Hwy to Hendershot Hwy	1.05	Shoulder Removal & 2" Limestone	\$35,156.07
				\$860,795.98

2025

Road	Location	Miles	Description	Prem Cost
Billmeyer Hwy	Pocklington Rd to Sutton Rd	1.01	Underseal & Asphalt Paving	\$190,000.00
Lake Arrowhead	off Occidental Hwy	0.82	Crush & Asphalt Paving	\$180,000.00
Suburban Acres Sub	off Occidental Hwy	0.43	Crush & Asphalt Paving	\$100,000.00
The Heights Sub	off Occidental Hwy	0.83	Underseal & Asphalt Paving	\$100,000.00
Gady Acres -(Basin St)	off Gady Rd	0.35	Underseal & Asphalt Paving	\$42,000.00
Grosvenor Hwy	Mitchell Rd to Twp Line	0.25	Underseal & Asphalt Paving	\$30,000.00
Dinius Rd	M-52 to Occidental Hwy	2.00	Crackfill, Chip Seal & Fog Seal	\$40,000.00
Ives Rd	M-52 to Occidental Hwy	2.00	Crackfill, Chip Seal & Fog Seal	\$40,000.00
Leeomi Dr	off Kopke Rd	0.34	Crackfill, Chip Seal & Fog Seal	\$7,000.00
Wilmoth Hwy	Laberdee Rd to Academy Rd	1.01	Crackfill, Chip Seal & Fog Seal	\$20,000.00
Sutton Rd	M-52 to Occidental Hwy	1.41	Crackfill, Chip Seal & Fog Seal	\$25,000.00
Mitchell Rd	Rogers Hwy to Wellsville Hwy	2.01	Shoulder Removal & 2" Limestone	\$60,000.00
Grosvenor Hwy	Laberdee Rd to Mitchell Rd	0.76	Shoulder Removal & 2" Limestone	\$23,000.00
				\$857,000.00

2026

Road	Location	Miles	Description	Prem Cost
Roberts Meadows	off Green Hwy	0.51	Underseal & Asphalt Paving	\$60,000.00
Coventry Courts	off Occidental Hwy	0.64	Underseal & Asphalt Paving	\$140,000.00
Hyde Park Estates	off Sutton Rd	0.62	Underseal & Asphalt Paving	\$100,000.00
Billmeyer Hwy	Sutton Rd to Holloway Rd	1.00	Crackfill, Chip Seal & Fog Seal	\$30,000.00
Sutton Acres Sub	off Sutton Rd	1.64	Crackfill, Chip Seal & Fog Seal	\$45,000.00
Sandy Meadows Sub	off Wilmoth Hwy	0.16	Crackfill, Chip Seal & Fog Seal	\$5,000.00
Black Hwy	Sutton Rd to Valley Rd	0.52	Crackfill, Chip Seal & Fog Seal	\$20,000.00
Middlebrook Meadows	off Sutton Rd	1.59	Crackfill, Chip Seal & Fog Seal	\$32,000.00
Raisin Center Hwy	Sutton Rd to Academy	3.08	Crackfill, Chip Seal & Fog Seal	\$60,000.00
Valley Rd	Occidental Hwy to Wilmoth Hwy	1.15	Crackfill, Chip Seal & Fog Seal	\$40,000.00
Centennial Rd	Rogers Hwy to Billmeyer Hwy	1.06	Crackfill, Chip Seal & Fog Seal	\$30,000.00
Pocklington Rd	Rogers Hwy to Twp Line	2.07	Crackfill, Chip Seal & Fog Seal	\$60,000.00
Valley Rd	Wilmoth Hwy to End	0.29	Shoulder Removal & 2" Limestone	\$9,000.00
Chase Rd	Wilmoth Hwy to Raisin Center Hwy	1.02	Shoulder Removal & 2" Limestone	\$40,000.00
Kerr Hwy	Laberdee Rd to Holloway Rd	1.00	Shoulder Removal & 2" Limestone	\$40,000.00
Chatfield Hwy	Laberdee Rd to Holloway Rd	1.01	Shoulder Removal & 2" Limestone	\$40,000.00
				\$751,000.00

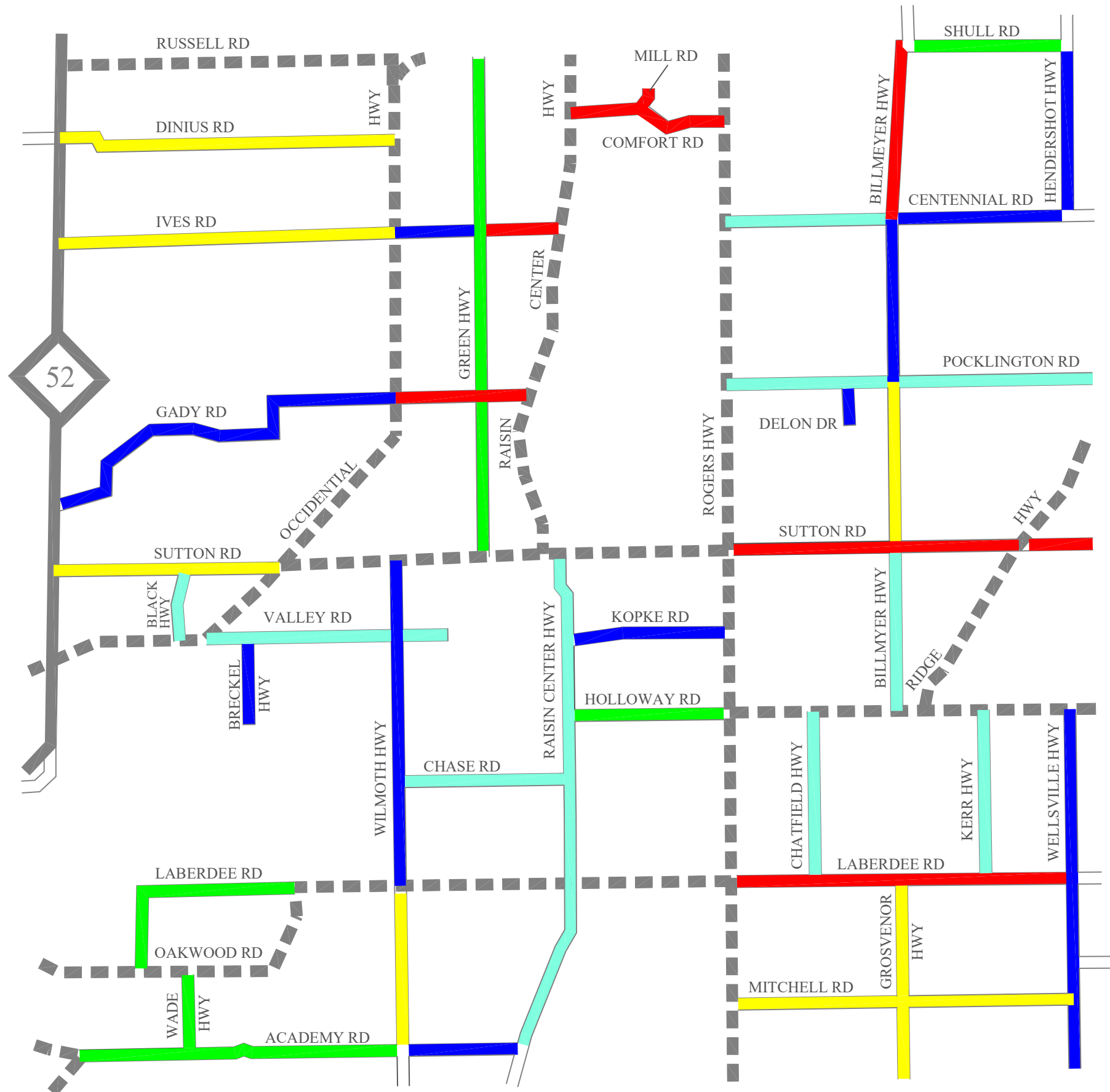
2027




Road	Location	Miles	Description	Prem Cost
Cobblestone Ridge Sub	off Occidental Hwy	1.05	Crackfill, Chip Seal & Fog Seal	\$30,000.00
Saxony and Goedert	off Occidental Hwy. and Green Hwy	1.11	Crackfill, Chip Seal & Fog Seal	\$30,000.00
Close Dr	off Russell Rd	0.20	Crackfill, Chip Seal & Fog Seal	\$5,000.00
Catawba Dr	off M-52	0.25	Crackfill, Chip Seal & Fog Seal	\$5,000.00
Rolling Hills Sub	off Pocklington Rd	0.77	Crackfill, Chip Seal & Fog Seal	\$16,000.00
Holloway Rd	Raisin Center Hwy to Rogers Hwy	1.00	Crackfill, Chip Seal & Fog Seal	\$30,000.00
Pine Cove Sub	off Pocklington Rd	0.21	Crackfill, Chip Seal & Fog Seal	\$5,000.00
Gateview Sub (Gove Dr.)	off Green Hwy / Occidental Hwy	0.90	Crackfill, Chip Seal & Fog Seal	\$19,000.00
The Glade (Crabtree)	off Occidental Hwy	0.27	Crackfill, Chip Seal & Fog Seal	\$6,000.00
Sherwood Meadows Sub	off Gady Rd	1.18	Crackfill, Chip Seal & Fog Seal	\$40,000.00
Green Hwy	Russell Rd to Sutton Rd	3.00	Crackfill, Chip Seal & Fog Seal	\$60,000.00
Coachlite Sub	off Russell Rd	1.24	Crackfill, Chip Seal & Fog Seal	\$40,000.00
Shull Rd	Billmeyer Hwy to Hendershot Hwy (Split w/ Tecumseh Twp)	1.03	Shoulder Removal & 2" Limestone	\$20,000.00
Academy Rd	Parr Hwy to Wilmoth Hwy (Split with Palmyra Twp)	2.82	Shoulder Removal & 2" Limestone	\$70,000.00
Wade Hwy	Oakwood Rd to Academy Rd	0.51	Shoulder Removal & 2" Limestone	\$15,000.00
Laberdee Rd	Oakwood Rd to Laberdee Rd	1.42	Shoulder Removal & 2" Limestone	\$60,000.00
				\$451,000.00






2028

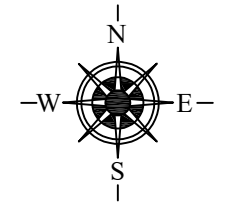
Road	Location	Miles	Description	Prem Cost
Gady Rd	Occidental Hwy to Raisin Center Hwy	0.84	Crackfill, Chip Seal & Fog Seal	\$20,000.00
Ives Rd	Green Hwy to Raisin Center Hwy	0.54	Crackfill, Chip Seal & Fog Seal	\$15,000.00
Comfort Rd.	off Raisin Center Hwy and Rogers Hwy	0.98	Crackfill, Chip Seal & Fog Seal	\$30,000.00
Osbourn Sub	off Raisin Center Hwy and Rogers Hwy	1.92	Crackfill, Chip Seal & Fog Seal	\$60,000.00
Mills Rd	Comfort Rd to City Limits	0.12	Crackfill, Chip Seal & Fog Seal	\$4,000.00
Sutton Place Sub	off Sutton Rd	0.28	Crackfill, Chip Seal & Fog Seal	\$8,000.00
Mystic Hills Sub	off Wilmoth Hwy	0.78	Crackfill, Chip Seal & Fog Seal	\$20,000.00
Billmeyer Hwy	Centennial Rd to Shull Rd	0.98	Crackfill, Chip Seal & Fog Seal	\$30,000.00
Oakwood Farms	off Oakwood Rd	0.37	Crackfill, Chip Seal & Fog Seal	\$10,000.00
Sutton Rd	Rogers Hwy to Ridge Hwy	1.77	Crackfill, Chip Seal & Fog Seal	\$35,000.00
Centennial Rd	Billmeyer Hwy to Hendershot Hwy	1.05	Shoulder Removal & 2" Limestone	\$30,000.00
Kopke Rd	Raisin Center Hwy to Rogers Hwy	1.00	Shoulder Removal & 2" Limestone	\$30,000.00
Laberdee Rd	Rogers Hwy to Wellsville Hwy	2.03	Shoulder Removal & 2" Limestone	\$80,000.00
Hendershot Hwy	M-50 to Centennial Rd (Split w/ Tecumesh & Ridgeway Twp)	1.30	Shoulder Removal & 2" Limestone	\$20,000.00
Sutton Rd	Ridge Hwy to Twp Line	0.30	Shoulder Removal & 2" Limestone	\$20,000.00

\$412,000.00






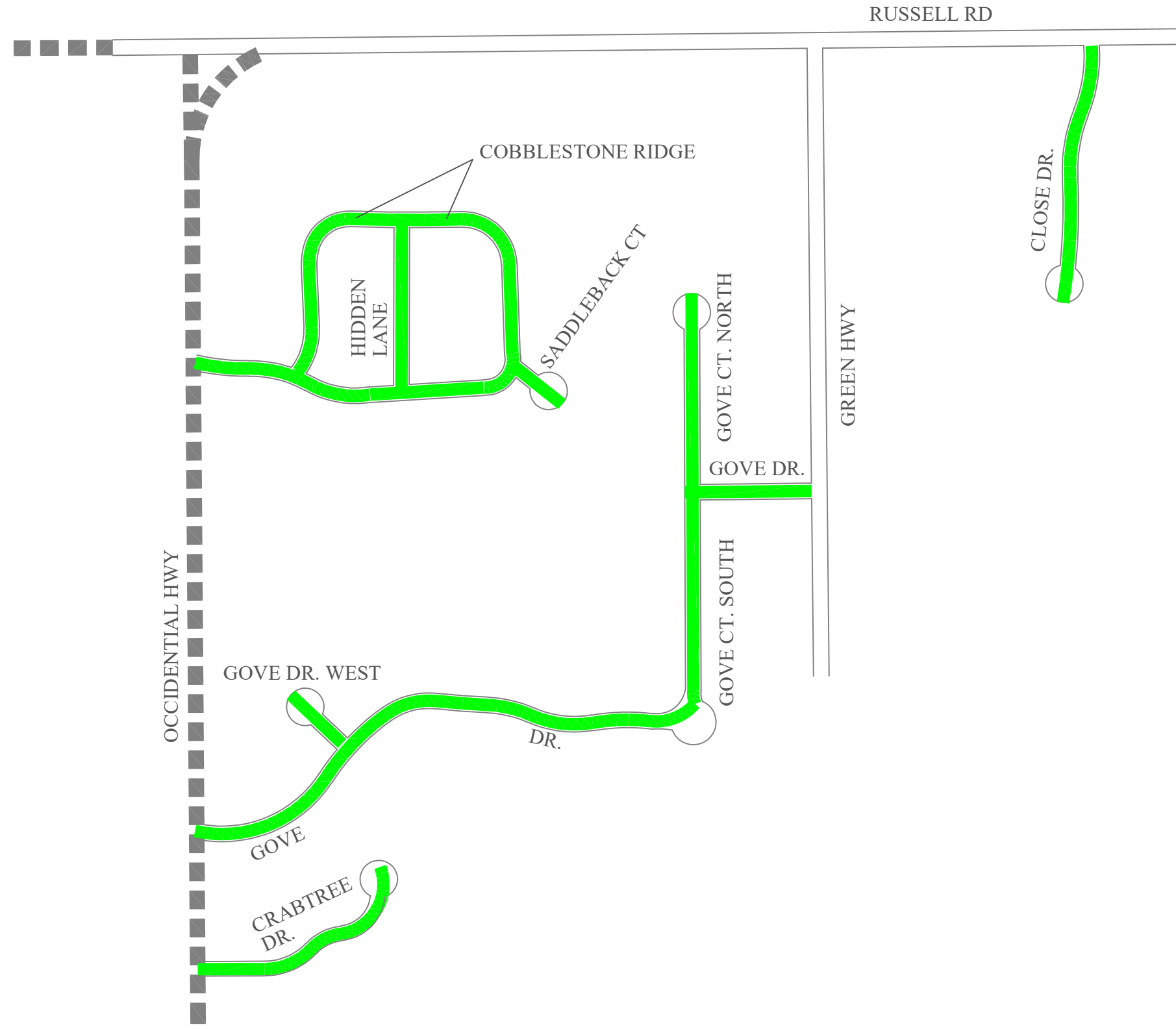
STATE TRUNKLINE 
 COUNTY PRIMARY 
 RAISIN TWP LOCAL 






 2024
 2025
 2026
 2027
 2028

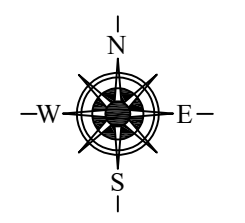


RAISIN TOWNSHIP 5 YEAR PLAN




STATE TRUNKLINE 
 COUNTY PRIMARY 
 RAISIN TWP LOCAL 



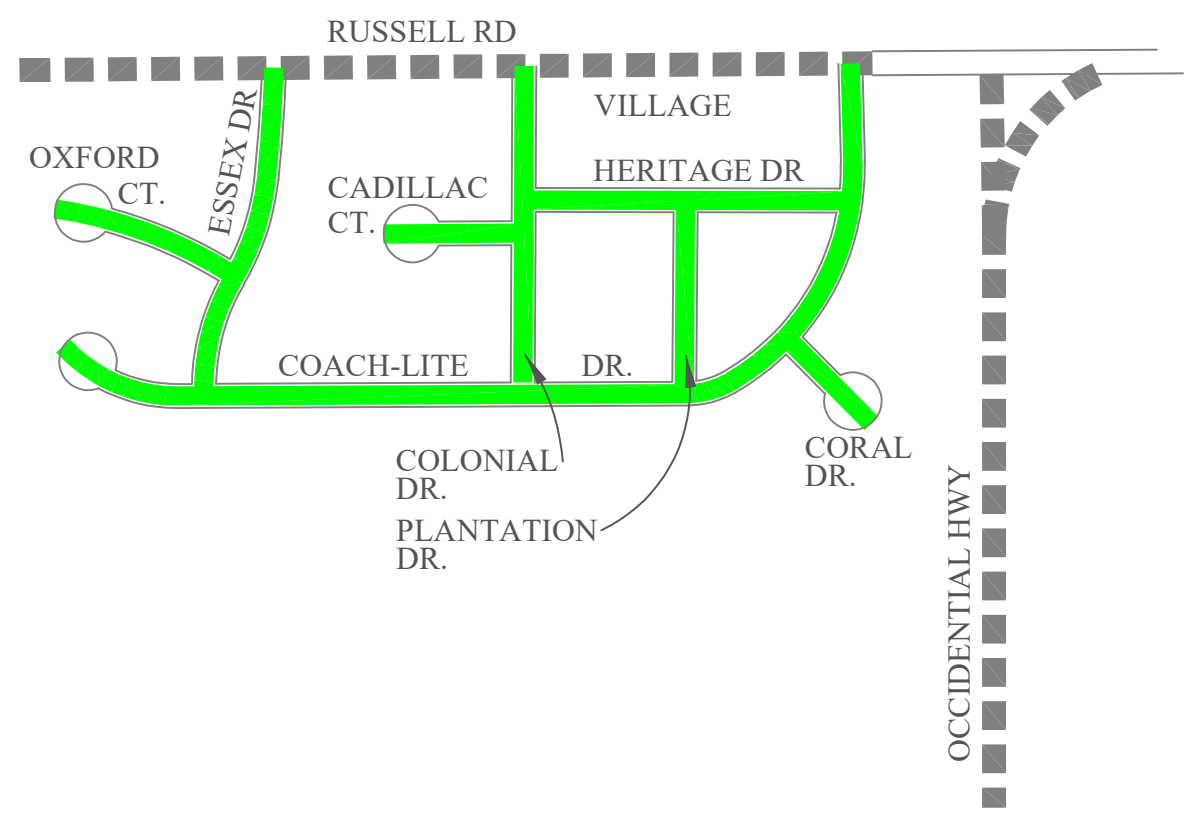
 2024
 2025
 2026
 2027
 2028








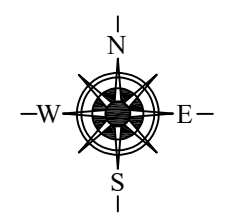
RAISIN TOWNSHIP 5 YEAR PLAN

STATE TRUNKLINE 
 COUNTY PRIMARY 
 RAISIN TWP LOCAL 




COACHLITE SUBDIVISION

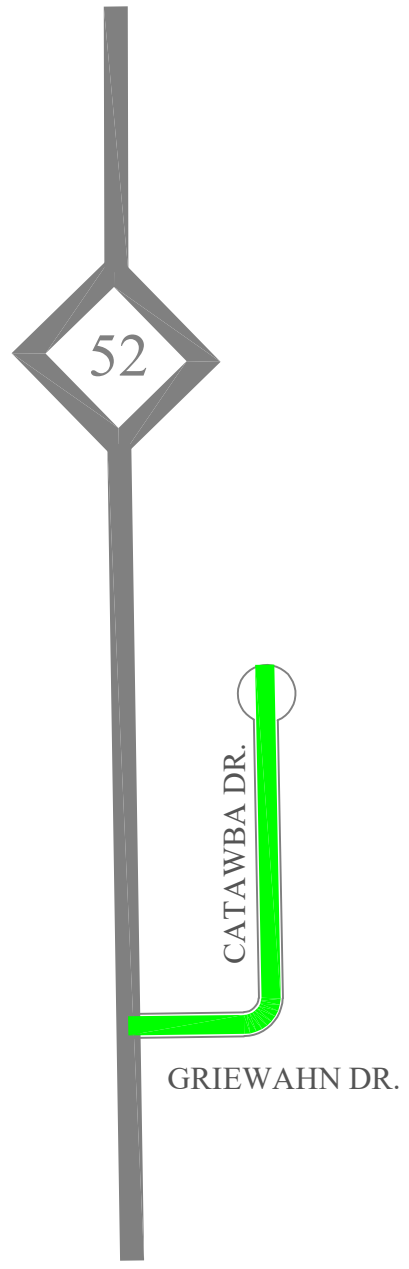







-  2024
-  2025
-  2026
-  2027
-  2028

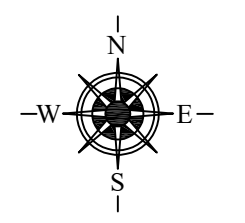


RAISIN TOWNSHIP 5 YEAR PLAN

STATE TRUNKLINE 
COUNTY PRIMARY 
RAISIN TWP LOCAL 






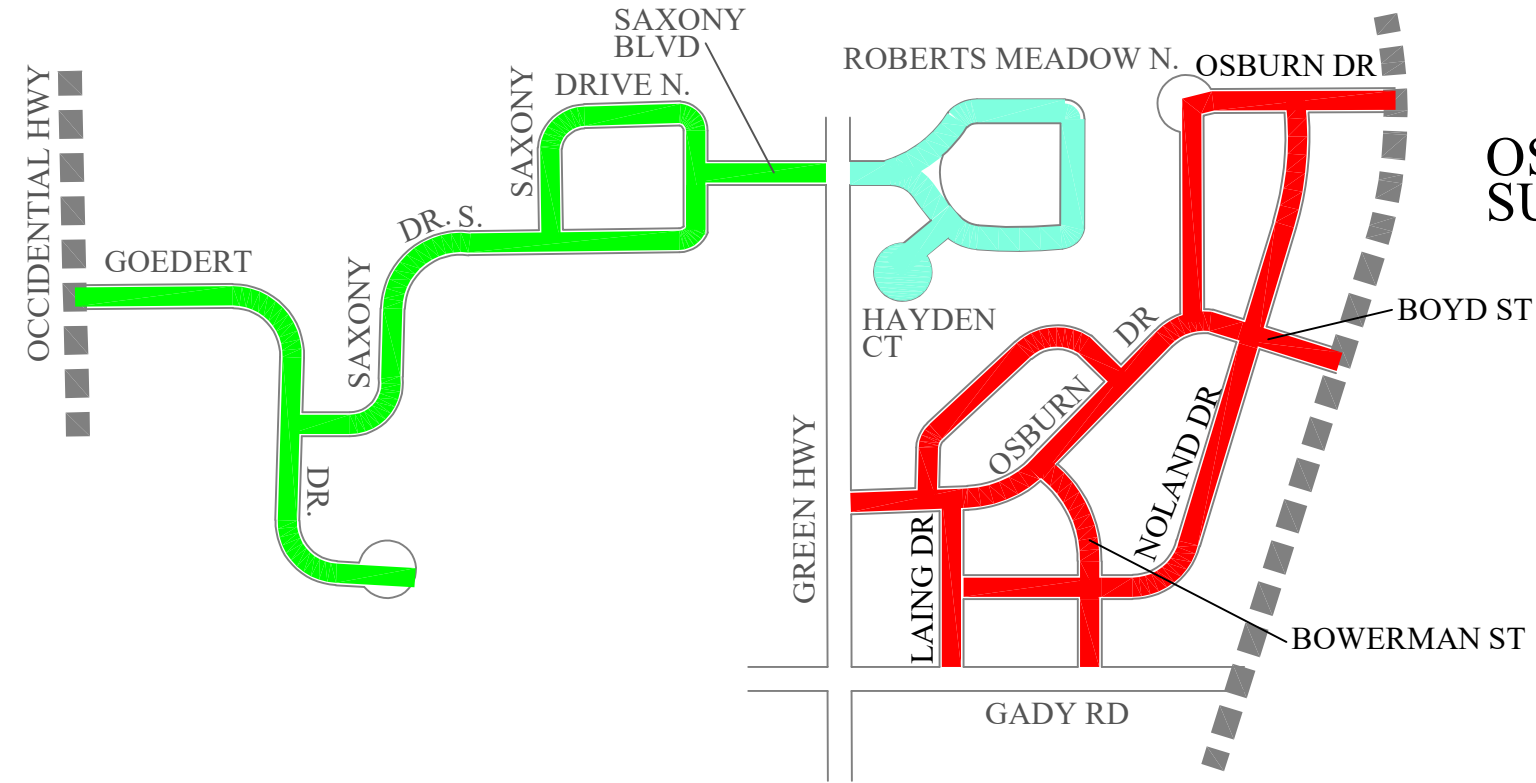
 2024
 2025
 2026
 2027
 2028








RAISIN TOWNSHIP 5 YEAR PLAN

ROBERTS MEADOWS SUBDIVISION

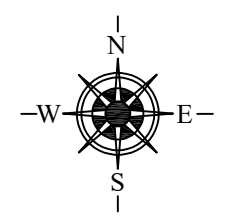
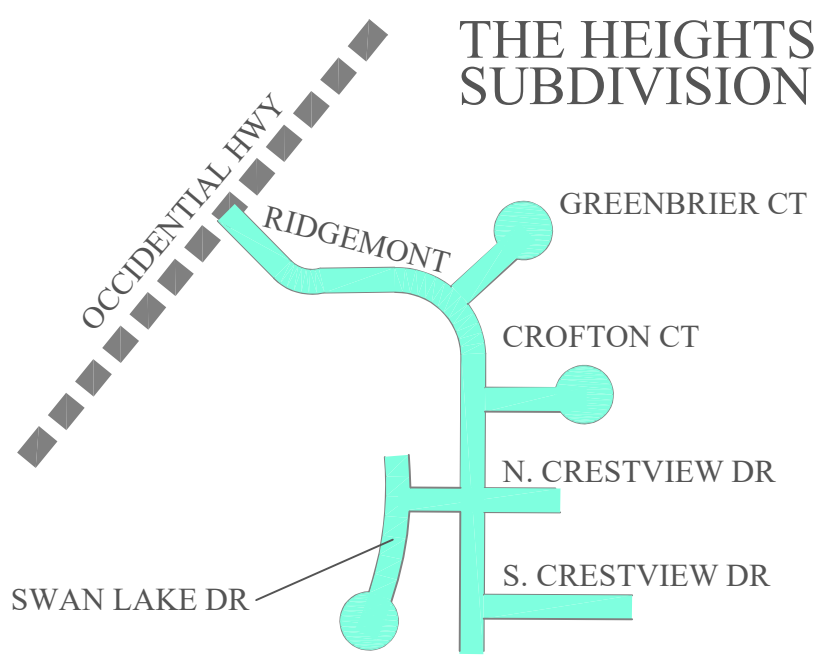
STATE TRUNKLINE 
 COUNTY PRIMARY 
 RAISIN TWP LOCAL 






OSBURN SUBDIVISION

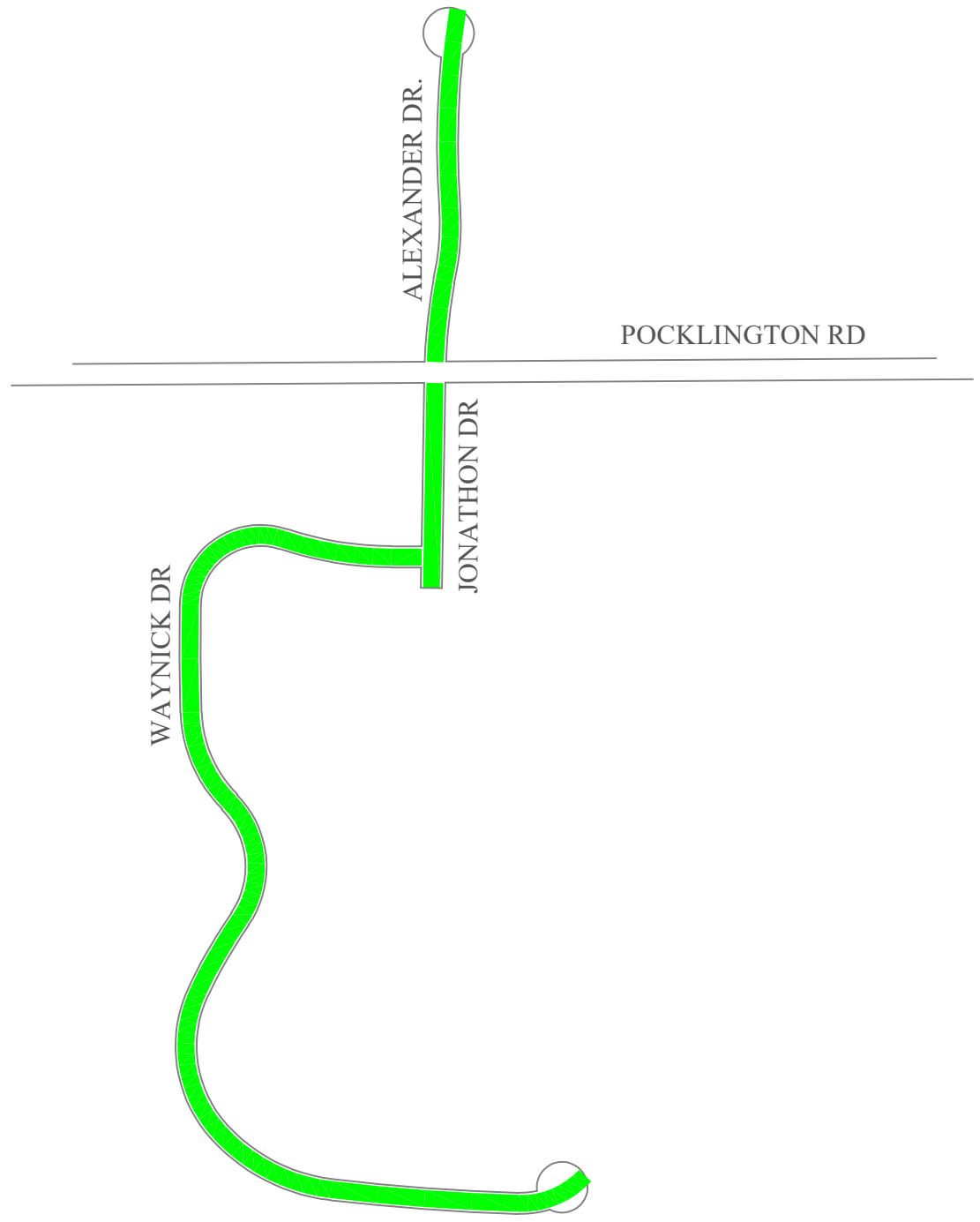
-  2024
-  2025
-  2026
-  2027
-  2028






THE HEIGHTS SUBDIVISION

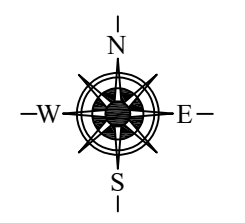


RAISIN TOWNSHIP 5 YEAR PLAN




STATE TRUNKLINE 
COUNTY PRIMARY 
RAISIN TWP LOCAL 



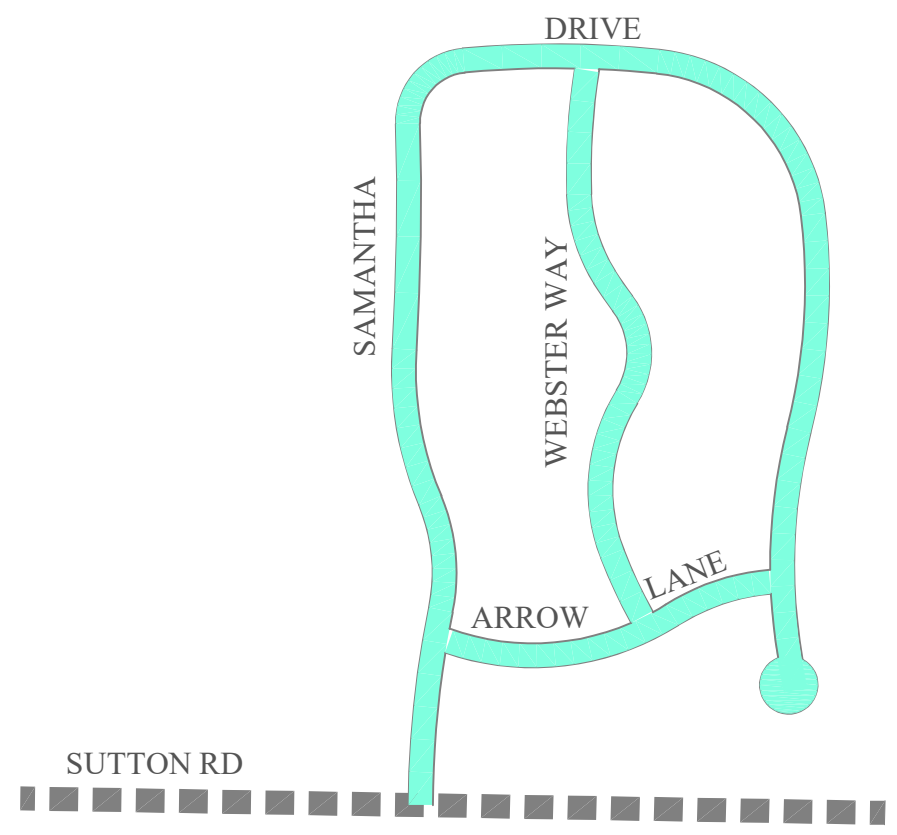
 2024
 2025
 2026
 2027
 2028








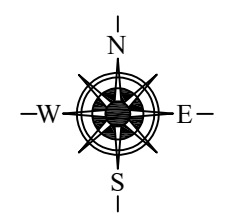
RAISIN TOWNSHIP 5 YEAR PLAN

STATE TRUNKLINE 
COUNTY PRIMARY 
RAISIN TWP LOCAL 




SUTTON ACRES SUBDIVISION

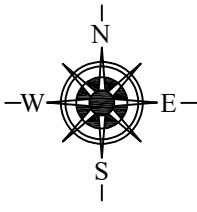
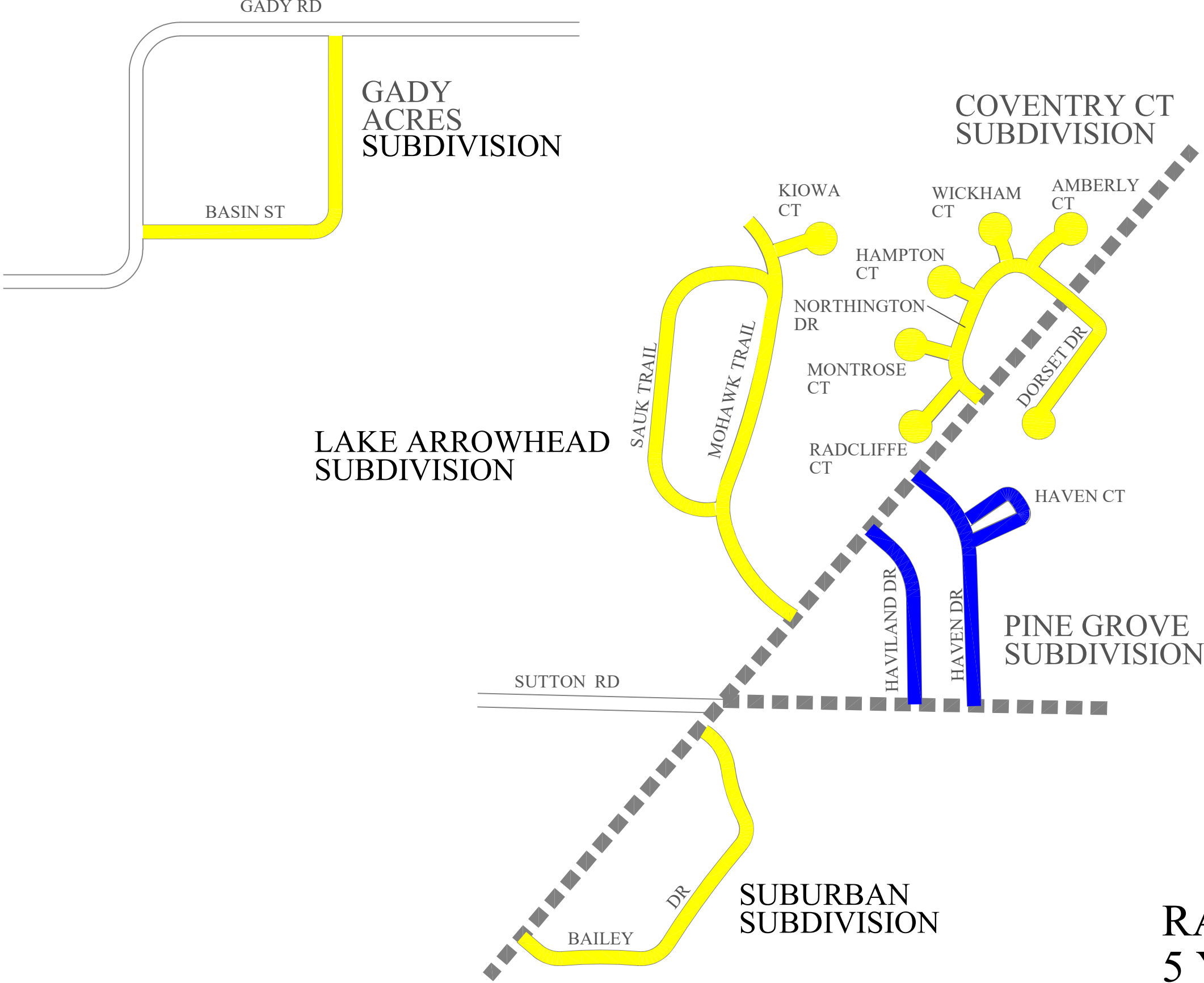


-  2024
-  2025
-  2026
-  2027
-  2028






RAISIN TOWNSHIP 5 YEAR PLAN

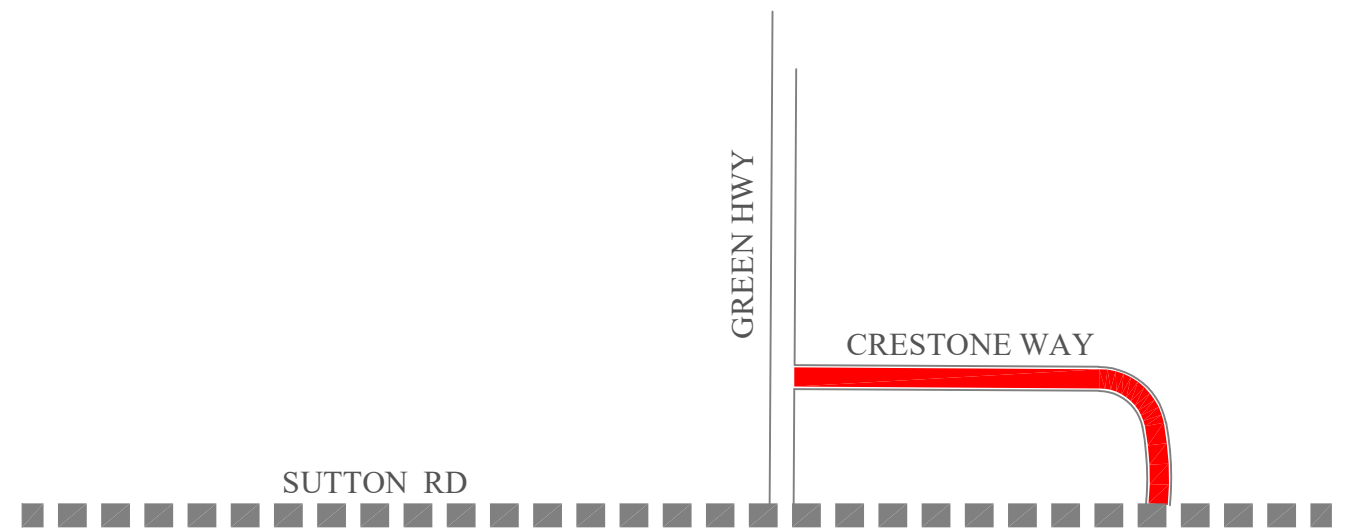
STATE TRUNKLINE 
 COUNTY PRIMARY 
 RAISIN TWP LOCAL 








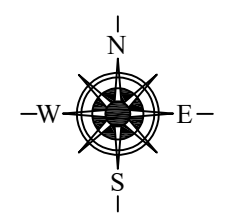
RAISIN TOWNSHIP 5 YEAR PLAN

STATE TRUNKLINE 
COUNTY PRIMARY 
RAISIN TWP LOCAL 

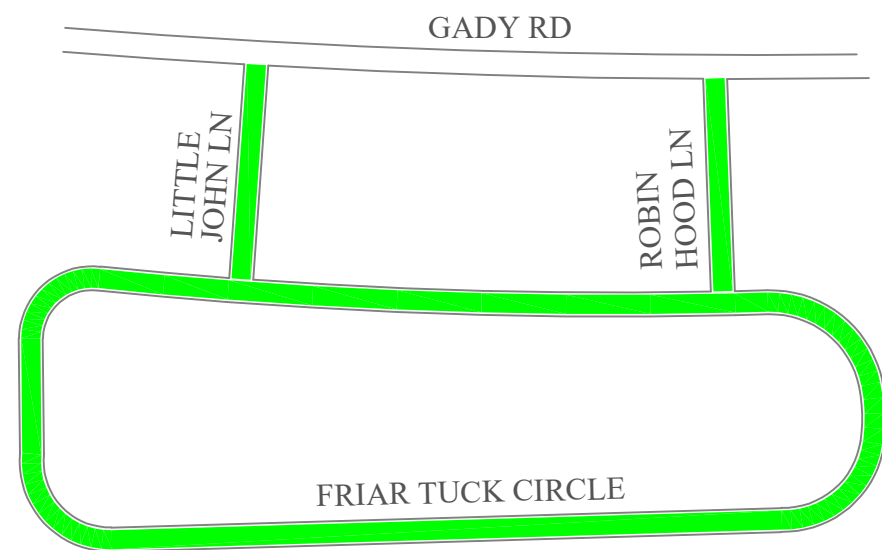
SUTTON PLACE SUBDIVISION











-  2024
-  2025
-  2026
-  2027
-  2028

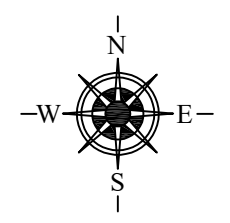
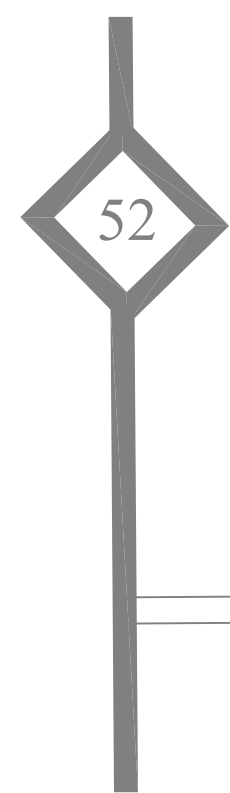
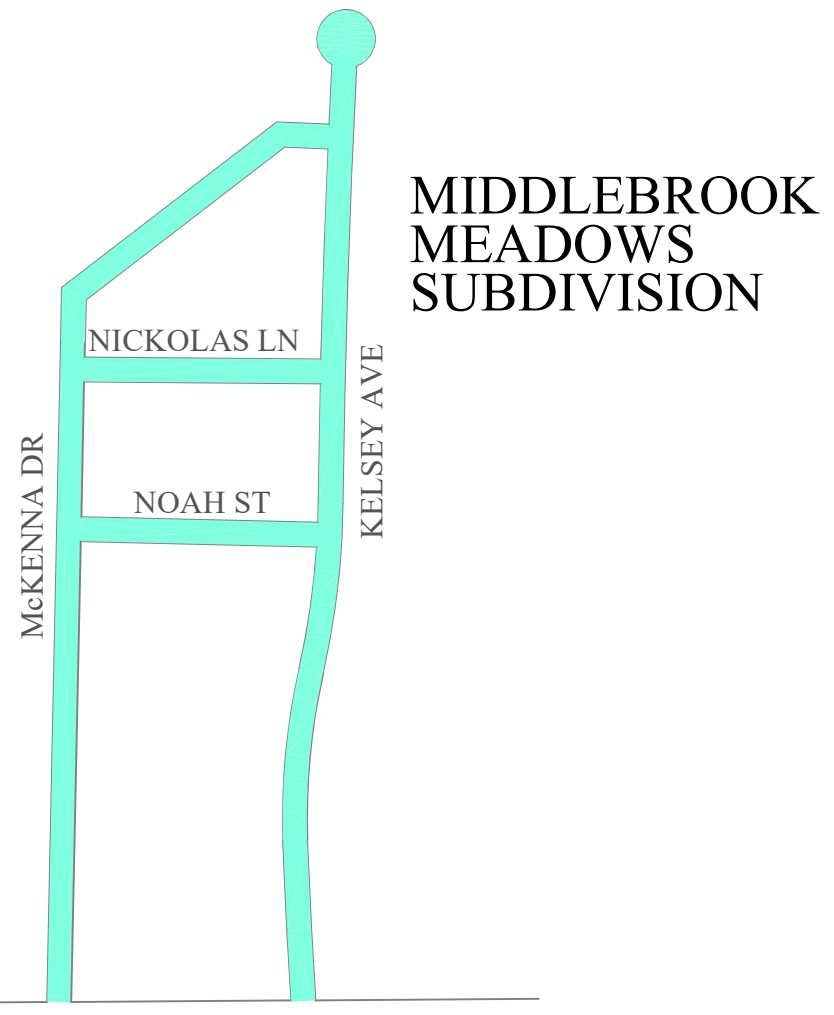
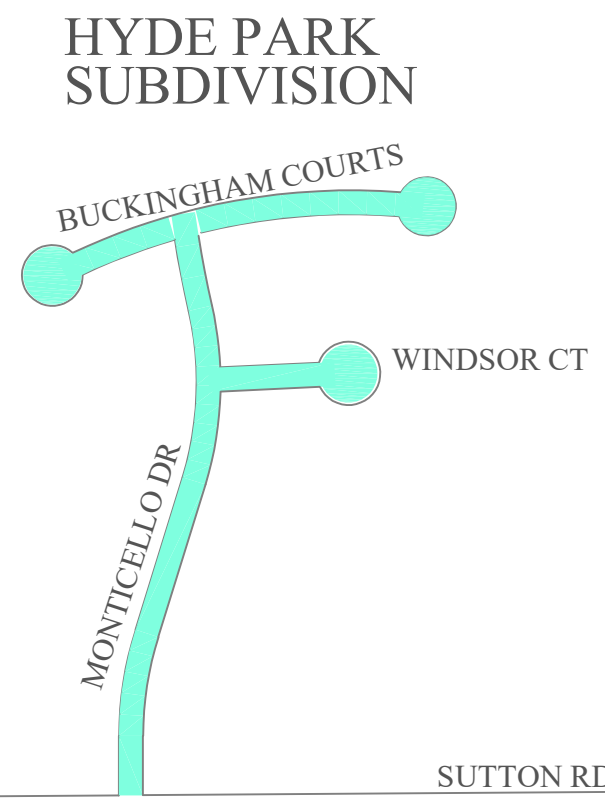


RAISIN TOWNSHIP 5 YEAR PLAN






STATE TRUNKLINE 
 COUNTY PRIMARY 
 RAISIN TWP LOCAL 






 2024
 2025
 2026
 2027
 2028

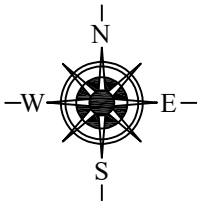


RAISIN TOWNSHIP 5 YEAR PLAN




STATE TRUNKLINE 
COUNTY PRIMARY 
RAISIN TWP LOCAL 

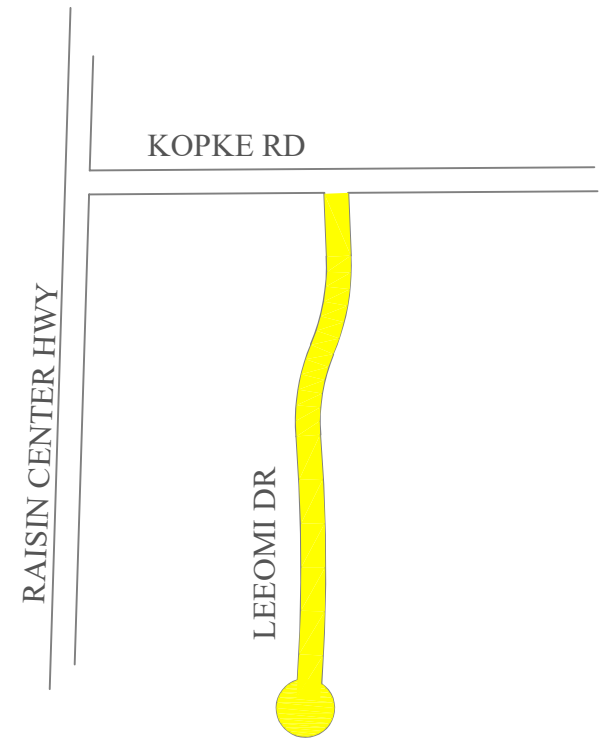







 2024
 2025
 2026
 2027
 2028

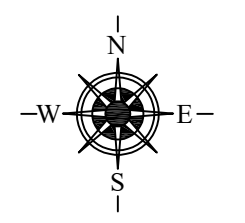


RAISIN TOWNSHIP 5 YEAR PLAN




STATE TRUNKLINE 
COUNTY PRIMARY 
RAISIN TWP LOCAL 



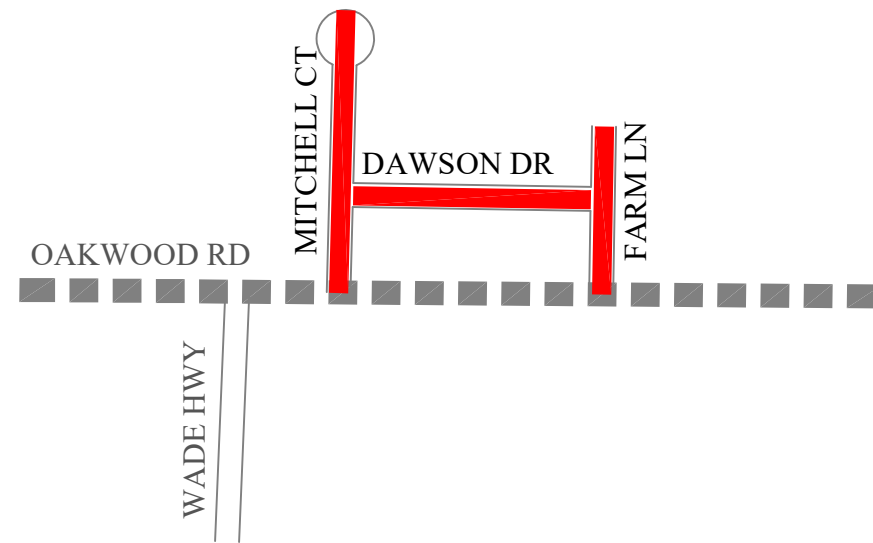
 2024
 2025
 2026
 2027
 2028








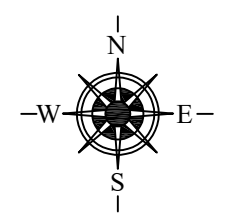
RAISIN TOWNSHIP 5 YEAR PLAN

STATE TRUNKLINE 
COUNTY PRIMARY 
RAISIN TWP LOCAL 

OAKWOOD FARMS SUBDIVISION



 2024
 2025
 2026
 2027
 2028



RAISIN TOWNSHIP 5 YEAR PLAN